

SUMMARY OF QUANTITIES

FIP PLAN	SECTION	COUNTY	TOTAL SHEETS	SHEET NO.
337	(19&20)LS-5	LAKE	17	3
STA.		TO STA.		
EXISTING CONDITIONS:				


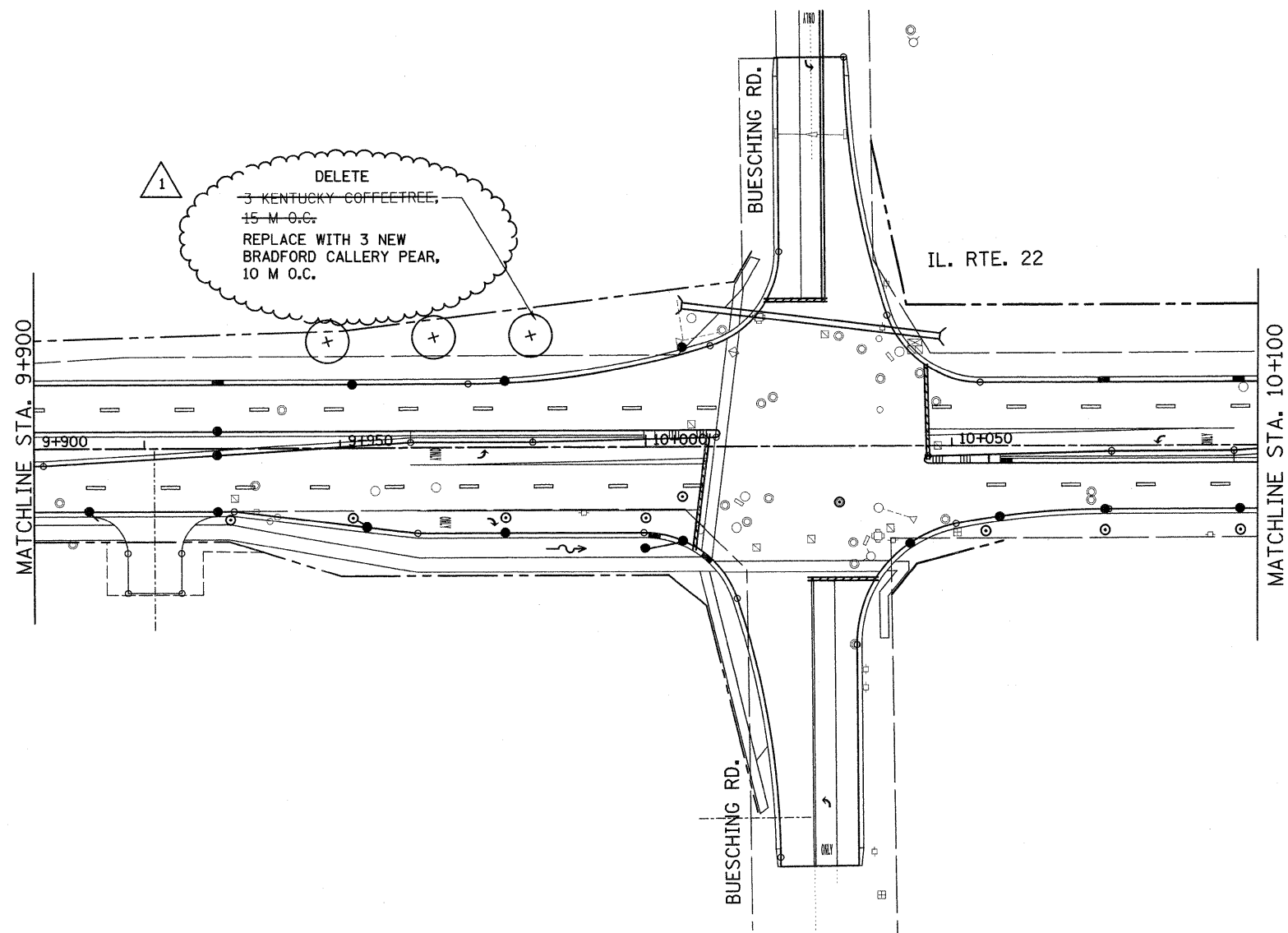
CONTRACT 60F55

SUMMARY OF QUANTITIES			URBAN 80% FED. 20% STATE TOTAL		CONSTRUCTION TYPE CODE	
CODE NO	ITEM	UNIT	QUANTITIES	Y003		
D2002770	EVERGREEN, PINUS NIGRA ARNOLD'S SENTINEL (ARNOLD'S SENTINEL COLUMNAR AUSTRIAN PINE), 6' HEIGHT, BALLED AND BURLAPPED	EACH	6	6		
20101700	SUPPLEMENTAL WATERING	UNIT	15	15		
25000400	NITROGEN FERTILIZER NUTRIENT	POUND	1	1		
25000500	PHOSPHORUS FERTILIZER NUTRIENT	POUND	1	1		
25000600	POTASSIUM FERTILIZER NUTRIENT	POUND	1	1		
67100100	MOBILIZATION	L SUM	1	1		
A2000320	TREE, ACER MIYABEI MORTON (STATE STREET MIYABE MAPLE), 2-1/2" CALIPER, BALLED AND BURLAPPED	EACH	14	14		
A2002370	TREE, BETULA NIGRA (RIVER BIRCH), 8' HEIGHT, CLUMP FORM, BALLED AND BURLAPPED	EACH	3	3		
A2002820	TREE, CATALPA SPECIOSA (NORTHERN CATALPA), 2-1/2" CALIPER, BALLED AND BURLAPPED	EACH	7	7		
A2002920	TREE, CELTIS OCCIDENTALIS (COMMON HACKBERRY), 2-1/2" CALIPER, BALLED AND BURLAPPED	EACH	15	15		
A2004512	TREE, GINKGO BILOBA AUTUMN GOLD (AUTUMN GOLD GINKGO), 2" CALIPER, BALLED AND BURLAPPED	EACH	16	16		
A2004720	TREE, GLEDITSIA TRIACANTHOS INERMIS SHADEMASTER (SHADEMASTER THORNLESS COMMON HONEYLOCUST), 2-1/2" CALIPER, BALLED AND BURLAPPED	EACH	12	12		
A2005020	TREE, GYMNOCLADUS DIOICUS (KENTUCKY COFFEETREE), 2-1/2" CALIPER, BALLED AND BURLAPPED	EACH	20	20		
A2006520	TREE, QUERCUS BICOLOR (SWAMP WHITE OAK), 2-1/2" CALIPER, BALLED AND BURLAPPED	EACH	18	18		
A2006720	TREE, QUERCUS MACROCARPA (BUR OAK), 2-1/2" CALIPER, BALLED AND BURLAPPED	EACH	22	22		
A2007620	TREE, TAXODIUM DISTICHUM (COMMON BALD CYPRESS), 2-1/2" CALIPER, BALLED AND BURLAPPED	EACH	5	5		
A2007920	TREE, TILIA AMERICANA REDMOND (REDMOND AMERICAN LINDEN), 2-1/2" CALIPER, BALLED AND BURLAPPED	EACH	15	15		
A2008518	TREE, ULMUS MORTON GLOSSY (TRIUMPH ELM), 2" CALIPER, BALLED AND BURLAPPED	EACH	16	16		
A2008818	TREE, ULMUS AMERICANA VALLEY FORGE (VALLEY FORGE AMERICAN ELM), 2" CALIPER, BALLED AND BURLAPPED	EACH	11	11		
A2018720	TREE, ULMUS CARPINIFOLIA MORTON, (ACCOLADE ELM), 2-1/2" CALIPER, BALLED AND BURLAPPED	EACH	18	18		

SUMMARY OF QUANTITIES			URBAN 80% FED. 20% STATE TOTAL		CONSTRUCTION TYPE CODE	
CODE NO	ITEM	UNIT	QUANTITIES	Y003		
B2000766	TREE, AMELANCHIER X GRANDIFLORA AUTUMN BRILLIANCE (AUTUMN BRILLIANCE SERVICE BERRY), 6' HEIGHT, SHRUB FORM, BALLED AND BURLAPPED	EACH	14	14		
B2001620	TREE, CRATAEGUS CRUSGALLI INERMIS (THORN LESS COCKSPUR HAWTHORN), 2-1/2" CALIPER TREE FORM, BALLED AND BURLAPPED	EACH	22	22		
B2004516	TREE, MALUS RED JEWEL (RED JEWEL CRAB APPLE), 2" CALIPER, TREE FORM, BALLED AND BURLAPPED	EACH	21	21		
B2004816	TREE, MALUS SARGENTII (SARGENT CRABAPPLE), 2" CALIPER, TREE FORM, BALLED AND BURLAPPED	EACH	19	19		
B2005416	TREE, PRUNUS VIRGINIANA SCHUBERT (SCHUBERT CHOKEBERRY), 2" CALIPER, TREE FORM, BALLED AND BURLAPPED	EACH	5	5		
B2006120	TREE, SYRINGA PEKINENSIS MORTON (CHINA SNOW PEKING LILAC), 2-1/2" CALIPER, TREE FORM, BALLED AND BURLAPPED	EACH	20	20		
B2006316	TREE, SYRINGA RETICULATA IVORY SILK (IVORY SILK JAPANESE TREE LILAC), 2" CALIPER, TREE FORM, BALLED AND BURLAPPED	EACH	15	15		
C2000436	SHRUB, ARONIA ARBUTIFOLIA BRILLIANT ISSIMA (BRILLIANT RED CHOKEBERRY), 3' HEIGHT, BALLED AND BURLAPPED	EACH	225	225		
C2011036	SHRUB, SYRINGA PATULA MISS KIM (MISS KIM MANCHURIAN LILAC), 3' HEIGHT, BALLED AND BURLAPPED	EACH	63	63		
C2012036	SHRUB, VIBURNUM DENTATUM SYNNESTVEDT (CHICAGO LUSTRE ARROWWOOD VIBURNUM), 3' HEIGHT, BALLED AND BURLAPPED	EACH	190	190		
C2C05818	SHRUB, RHUS AROMATICA GRO-LOW (GRO-LOW FRAGRANT SUMAC), 18" WIDTH, CONTAINER	EACH	70	70		
D2001972	EVERGREEN, PICEA GLAUCA DENSATA (BLACK HILLS SPRUCE), 6' HEIGHT, BALLED AND BURLAPPED	EACH	24	24		
D2002172	EVERGREEN, PICEA PUNGENS (COLORADO SPRUCE), 6' HEIGHT, BALLED AND BURLAPPED	EACH	35	35		
D2002472	EVERGREEN, PINUS FLEXILIS VANDERWOLF'S PYRAMID (VANDERWOLF'S PYRAMID LIMBER PINE), 6' HEIGHT, BALLED AND BURLAPPED	EACH	15	15		
D2002560	EVERGREEN, PINUS MUGO (MUGO PINE), 5' HEIGHT, BALLED AND BURLAPPED	EACH	9	9		
D2002772	EVERGREEN, PINUS NIGRA (AUSTRIAN PINE), 6' HEIGHT, BALLED AND BURLAPPED	EACH	46	46		
K0026700	TREE CARE	EACH	90	90		
K0026850	PERENNIAL PLANT CARE	SQ YD	25	25		

7/26/2009 10:42 AM C:\P\PROJECTS\1001200008\1001200008.dgn

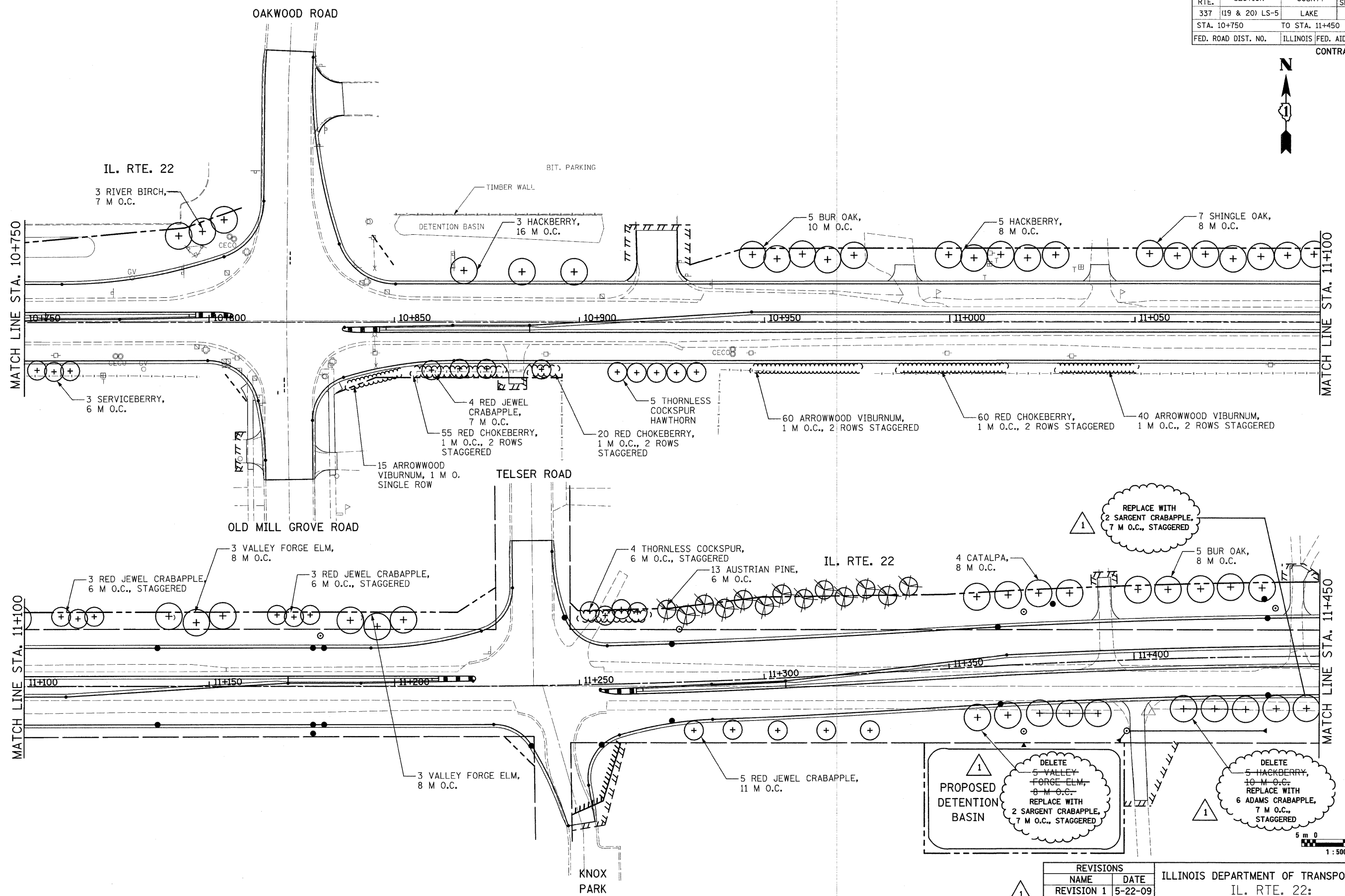
F.A.P. RTE.	SECTION	COUNTY	TOTAL SHEETS	SHEET NO.
337	(19 & 20) LS-5	LAKE	17	11
STA. 9+900	TO STA. 10+100			
FED. ROAD DIST. NO.	ILLINOIS	FED. AID PROJECT		
CONTRACT 60F55				



REVISIONS	
NAME	DATE
REVISION 1	5-22-09

ILLINOIS DEPARTMENT OF TRANSPORTATION
 IL. RTE. 22:
 W/O US 12 (RAND RD.) TO
 E/O QUENTIN RD.
 LANDSCAPING PLANS
 SCALE: 1:500 DRAWN BY
 DATE: 3/12/09 CHECKED BY

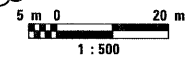
F.A.P. RTE.	SECTION	COUNTY	TOTAL SHEETS	SHEET NO.
337	(19 & 20) LS-5	LAKE	17	14
STA. 10+750		TO STA. 11+450		
FED. ROAD DIST. NO.	ILLINOIS FED. AID PROJECT		CONTRACT 60F55	



1
 PROPOSED
 DETENTION
 BASIN

1
 DELETE
 5 VALLEY
 FORGE ELM,
 8 M O.C.
 REPLACE WITH
 2 SARGENT CRABAPPLE,
 7 M O.C., STAGGERED

1
 DELETE
 5 HACKBERRY,
 10 M O.C.
 REPLACE WITH
 6 ADAMS CRABAPPLE,
 7 M O.C.,
 STAGGERED



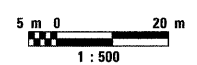
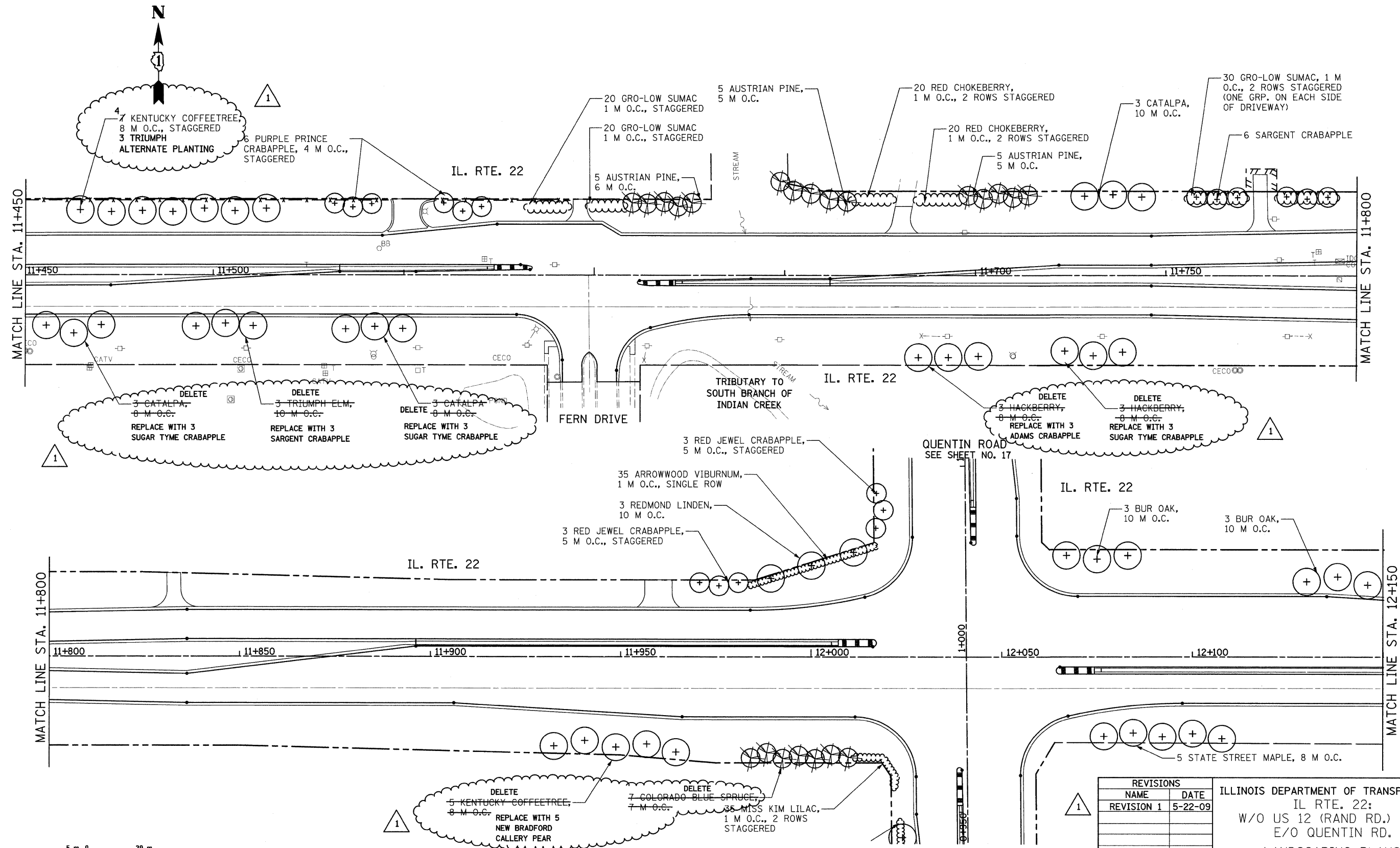
REVISIONS	
NAME	DATE
REVISION 1	5-22-09

ILLINOIS DEPARTMENT OF TRANSPORTATION
 IL. RTE. 22:
 W/O US 12 (RAND RD.) TO
 E/O QUENTIN RD.
 LANDSCAPING PLANS

SCALE 1:500
 DATE 3/12/09

DRAWN BY
 CHECKED BY

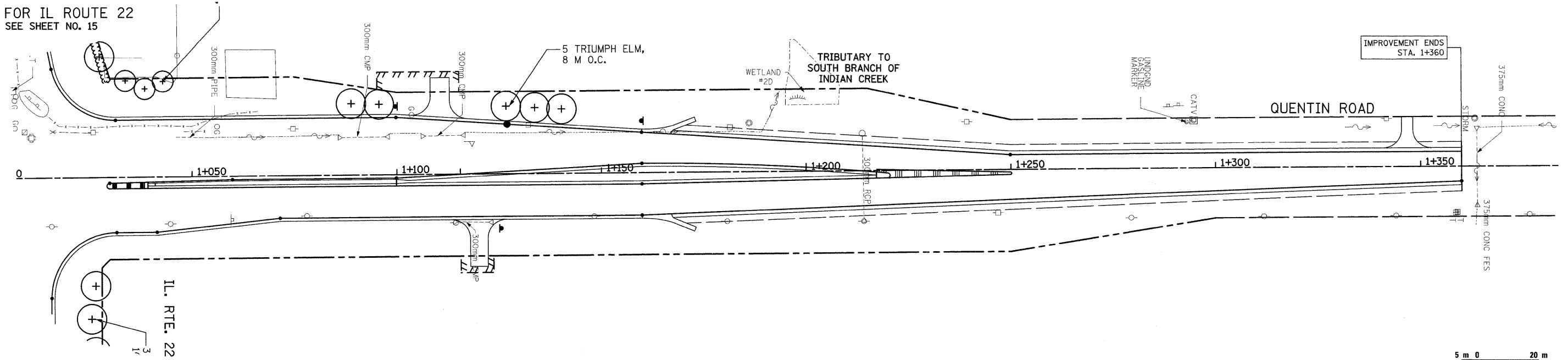
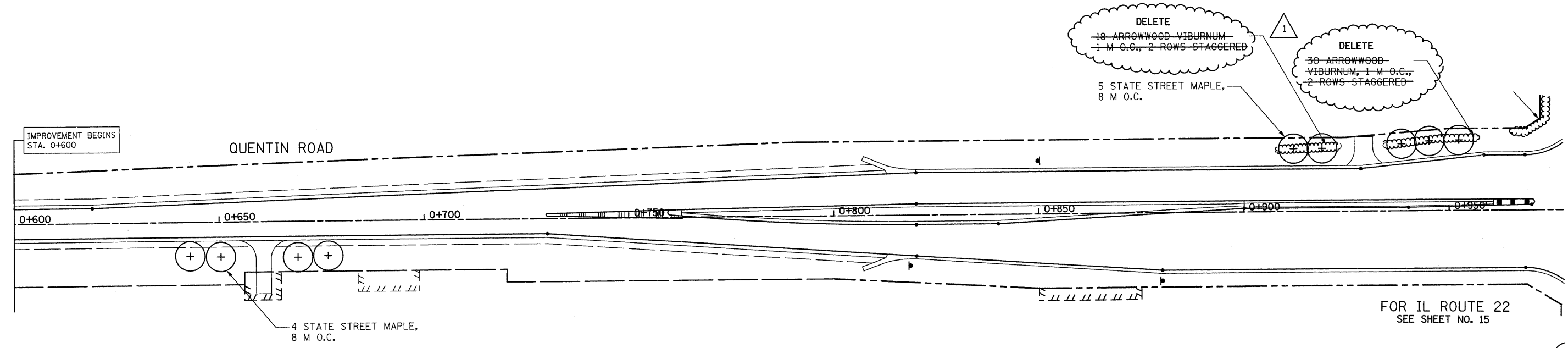
F.A.P. RTE.	SECTION	COUNTY	TOTAL SHEETS	SHEET NO.
337	(19 & 20) LS-5	LAKE	17	15
STA. 11+450		TO STA. 12+150		
FED. ROAD DIST. NO.	ILLINOIS FED. AID PROJECT			
CONTRACT 60F55				



REVISIONS	
NAME	DATE
REVISION 1	5-22-09

ILLINOIS DEPARTMENT OF TRANSPORTATION
 IL RTE. 22:
 W/O US 12 (RAND RD.) TO
 E/O QUENTIN RD.
 LANDSCAPING PLANS
 SCALE 1:500 DRAWN BY
 DATE 3/12/09 CHECKED BY

F.A.P. RTE.	SECTION	COUNTY	TOTAL SHEETS	SHEET NO.
337	(19 & 20) LS-5	LAKE	17	17
STA. 0+600	TO STA. 1+375			
FED. ROAD DIST. NO.	ILLINOIS	FED. AID PROJECT		
CONTRACT 60F55				



REVISIONS	
NAME	DATE
REVISION 1	5-22-09

ILLINOIS DEPARTMENT OF TRANSPORTATION
 IL. RTE. 22:
 W/O US 12 (RAND RD.) TO
 E/O QUENTIN RD.
 LANDSCAPING PLANS
 SCALE 1:500 DRAWN BY
 DATE: 3/12/09 CHECKED BY