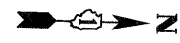


DRAINAGE LEGEND

- XXX PROPOSED DRAINAGE PIPE
- XXX PROPOSED DRAINAGE STRUCTURE

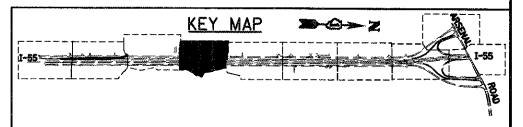
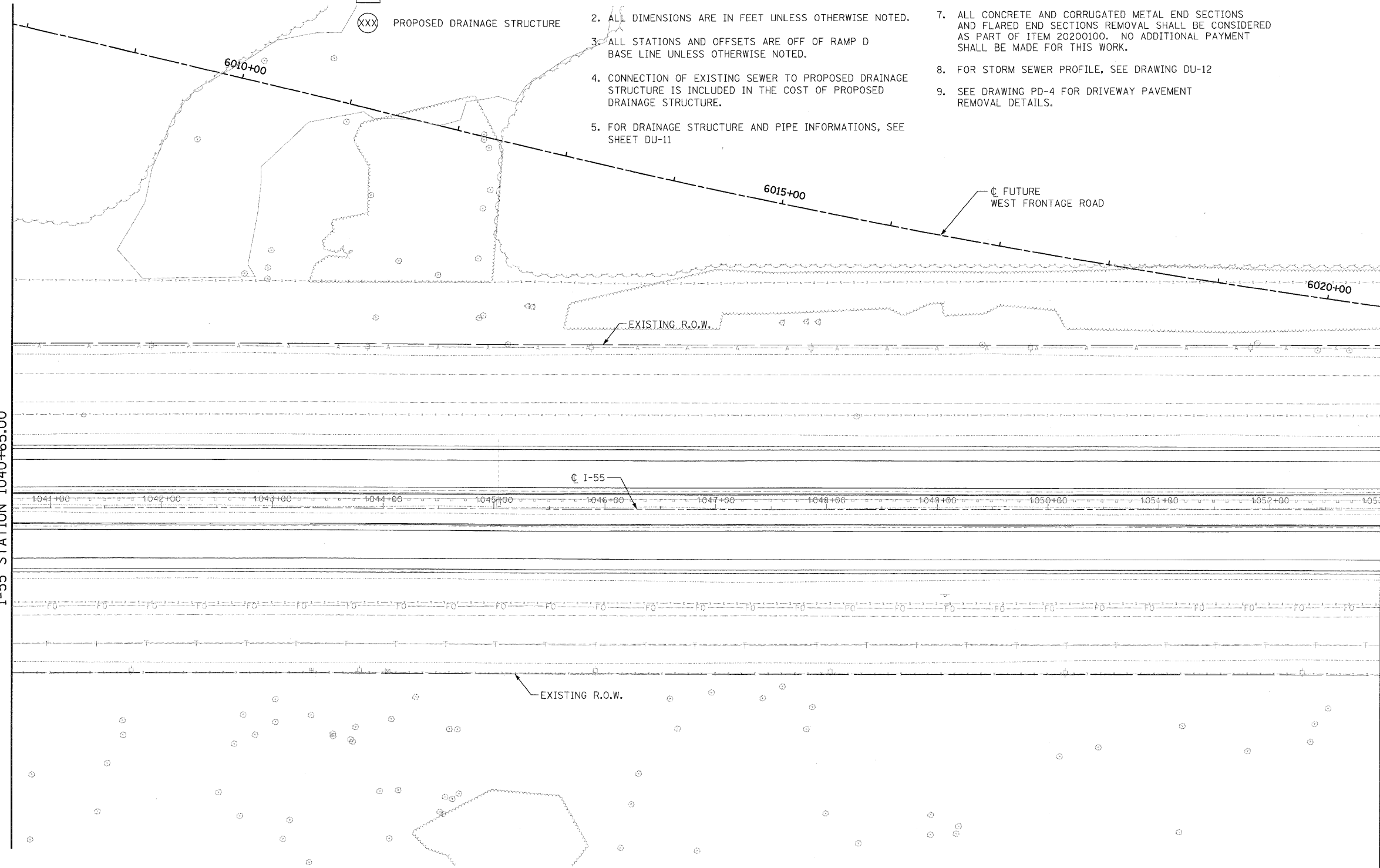
NOTES:

1. EXISTING DRAINAGE TO BE MAINTAINED AT ANY TIME DURING THE CONSTRUCTION.
2. ALL DIMENSIONS ARE IN FEET UNLESS OTHERWISE NOTED.
3. ALL STATIONS AND OFFSETS ARE OFF OF RAMP D BASE LINE UNLESS OTHERWISE NOTED.
4. CONNECTION OF EXISTING SEWER TO PROPOSED DRAINAGE STRUCTURE IS INCLUDED IN THE COST OF PROPOSED DRAINAGE STRUCTURE.
5. FOR DRAINAGE STRUCTURE AND PIPE INFORMATIONS, SEE SHEET DU-11
6. FOR RAMP D DRAINAGE, SEE SHEETS PD-1 TO PD4 FOR FLOW LINE HIGH POINT & LOW POINT LOCATIONS.
7. ALL CONCRETE AND CORRUGATED METAL END SECTIONS AND FLARED END SECTIONS REMOVAL SHALL BE CONSIDERED AS PART OF ITEM 20200100. NO ADDITIONAL PAYMENT SHALL BE MADE FOR THIS WORK.
8. FOR STORM SEWER PROFILE, SEE DRAWING DU-12
9. SEE DRAWING PD-4 FOR DRIVEWAY PAVEMENT REMOVAL DETAILS.



MATCH LINE SEE SHEET DU-3
I-55 STATION 1040+65.00

MATCH LINE SEE SHEET DU-5
I-55 STATION 1053+00.00



FILE NAME = D:\60771-SHT-RAIN24.dgn	USER NAME = TK1uegl	DESIGNED - VP	REVISED -	STATE OF ILLINOIS DEPARTMENT OF TRANSPORTATION	PROPOSED DRAINAGE AND UTILITY PLAN	SCALE: 1"=50'	SHEET NO. 4 OF 10 SHEETS	STA. 1040+65.00 TO STA. 1053+00.00	F.A.I RTE.	SECTION	COUNTY	TOTAL SHEETS	SHEET NO.	
		DRAWN - VP	REVISED -			55	99-2HB-2-R	WILL	171	75	CONTRACT NO. 60F71			
		CHECKED - PKT	REVISED -			FED. ROAD DIST. NO. 1 ILLINOIS FED. AID PROJECT								
		DATE - 03/20/09	REVISED -											