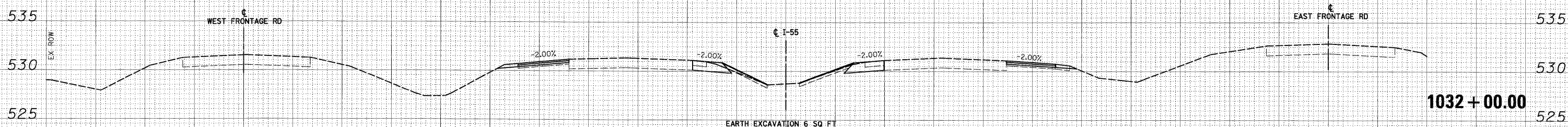


150 140 130 120 110 100 90 80 70 60 50 40 30 20 10 0 10 20 30 40 50 60 70 80 90 100 110 120 130 140 150

FINAL SURVEY NO.	SURVEYED BY	DATE
NOTE BOOK NO.	PLOTTED BY	
AREAS CHECKED	TEMPLATE	

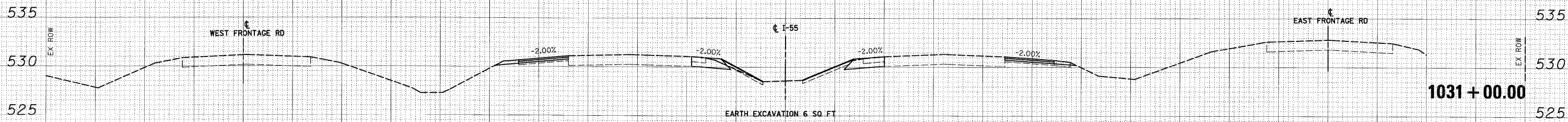
ORIGINAL SURVEY NO.	SURVEYED BY	DATE
NOTE BOOK NO.	PLOTTED BY	
AREAS CHECKED	TEMPLATE	

McDonough Associates Inc.
 Engineers/Architects
 100 East Randolph Street Chicago, Illinois 60601



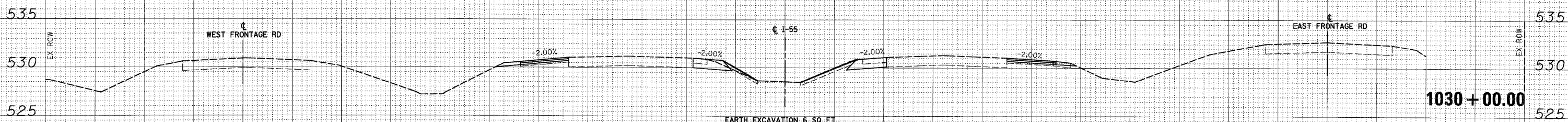
EARTH EXCAVATION 6 SQ FT
 EMBANKMENT 0 SQ FT
 UNSUITABLE EXCAVATION 15 SQ FT

1032 + 00.00



EARTH EXCAVATION 6 SQ FT
 EMBANKMENT 0 SQ FT
 UNSUITABLE EXCAVATION 15 SQ FT

1031 + 00.00



EARTH EXCAVATION 6 SQ FT
 EMBANKMENT 0 SQ FT
 UNSUITABLE EXCAVATION 15 SQ FT

1030 + 00.00

150 140 130 120 110 100 90 80 70 60 50 40 30 20 10 0 10 20 30 40 50 60 70 80 90 100 110 120 130 140 150

FILE NAME = D:\68771-SHT-XSSH103.dgn
 USER NAME = TKluemel

DESIGNED - MJT	REVISED -
DRAWN - MJT	REVISED -
CHECKED - DLT	REVISED -
DATE - 03/20/09	REVISED -

STATE OF ILLINOIS
 DEPARTMENT OF TRANSPORTATION

I-55 CROSS SECTIONS

SCALE: 1"=10'H; 1"=5'V SHEET NO. 9 OF 31 SHEETS STA. 1030+00.00 TO STA. 1032+00.00

F.A.I. RTE.	SECTION	COUNTY	TOTAL SHEETS	SHEET NO.
55	99-2HB-2-R	WILL	171	141
FED. ROAD DIST. NO. 1 ILLINOIS FED. AID PROJECT			CONTRACT NO. 60F71	