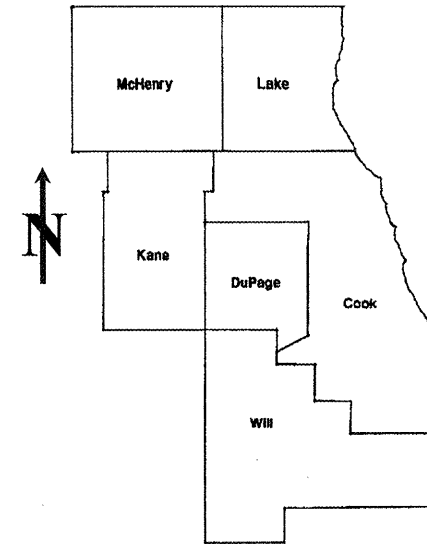


ROUTE	SECTION	COUNTY	TOTAL SHEETS	SHEET NUMBER
VARIOUS	2009-029 PP	COOK & LAKE	19	1

STATE OF ILLINOIS
DEPARTMENT OF TRANSPORTATION
DIVISION OF HIGHWAYS
DISTRICT ONE
PROPOSED HIGHWAY PLANS

CONTRACT NO. 60G28

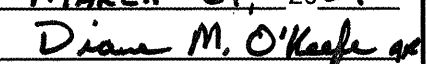


D-91-359-09



LOCATION OF IMPROVEMENT INDICATED THUS:

FOR INDEX OF SHEETS SEE SHEET 2

VARIOUS ROUTES
 SECTION: 2009-029 PP
 VARIOUS INTERSTATE RAMPS AND MAINLINE
 PAVEMENT PATCHING
 COOK & LAKE COUNTIES
 C-91-359-09

STATE OF ILLINOIS DEPARTMENT OF TRANSPORTATION DIVISION OF HIGHWAYS
SUBMITTED: <u>MARCH 24, 2009</u>  DEPUTY DIRECTOR OF HIGHWAYS, REGION ENGINEER
<u>May 8, 2009</u>  ENGINEER OF DESIGN AND ENVIRONMENT
<u>May 8, 2009</u>  DIRECTOR, DIVISION OF HIGHWAYS

**PRINTED BY THE AUTHORITY
 OF THE STATE OF ILLINOIS**

**J.U.L.I.E.: JOINT UTILITY LOCATION
 INFORMATION FOR EXCAVATION
 (312) 744-7000**

DISTRICT ONE - DESIGN - PLAN PREPARATION ENGINEER:
 KEN ENG / (847) 705-4247

CONTRACT NO. 60G28