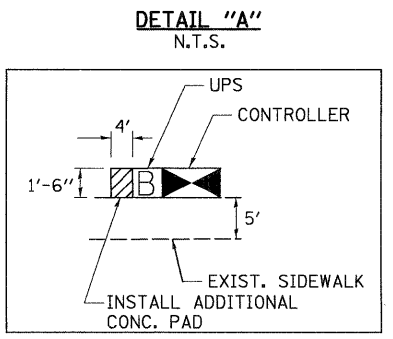
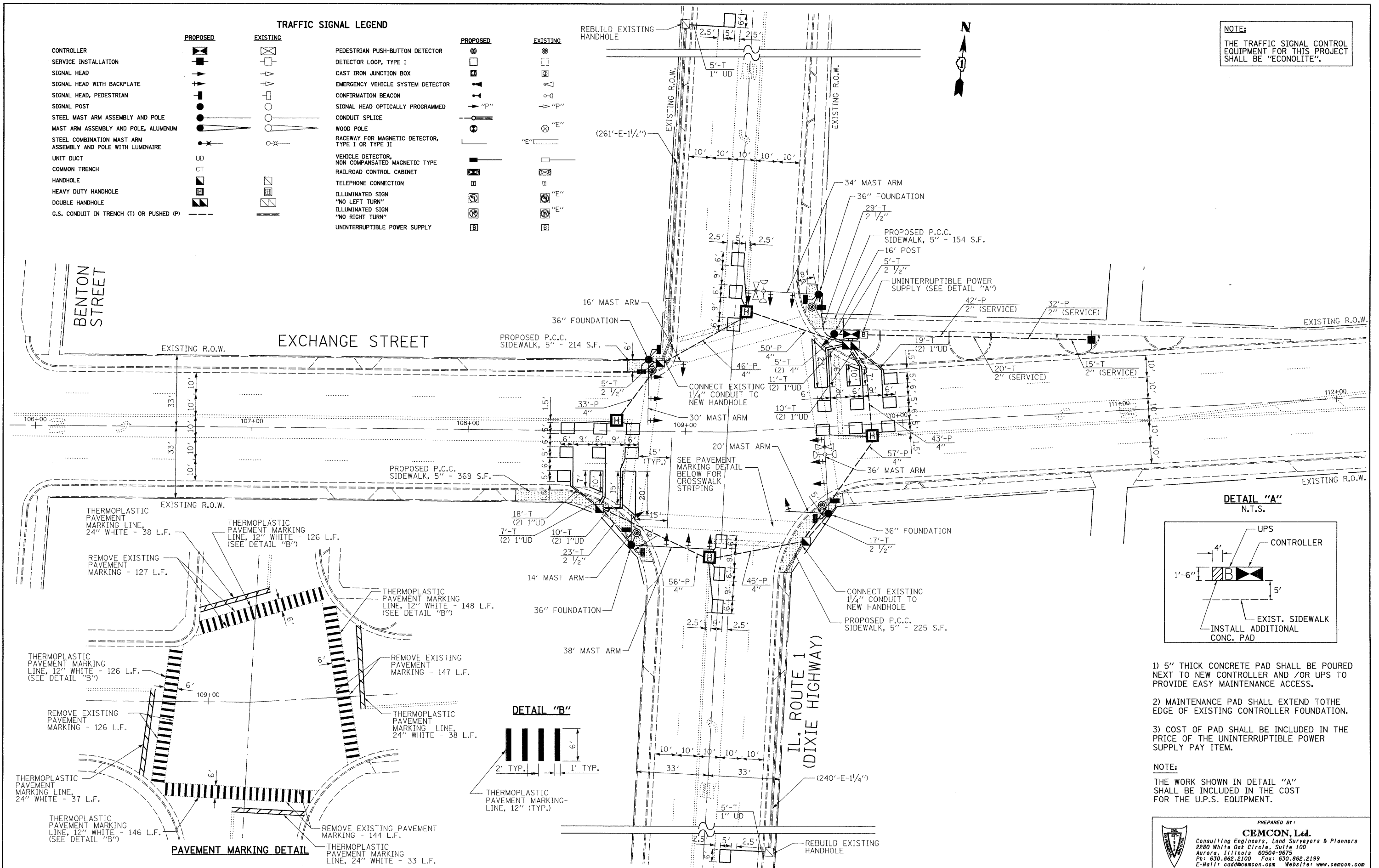
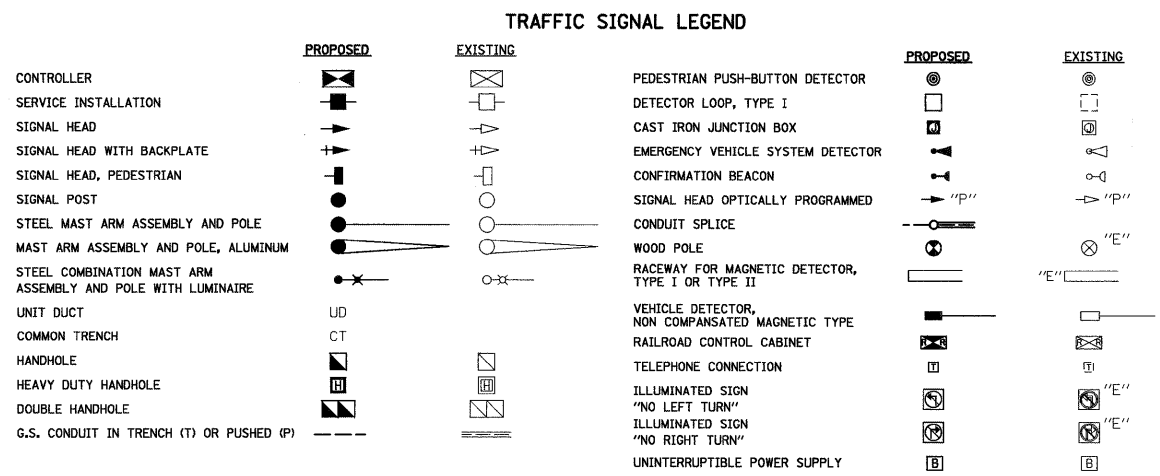
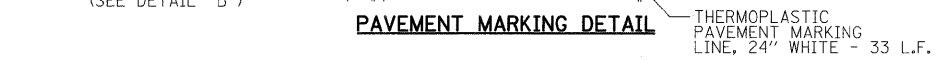
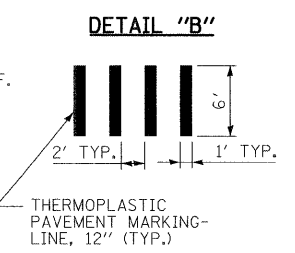


NOTE:
THE TRAFFIC SIGNAL CONTROL EQUIPMENT FOR THIS PROJECT SHALL BE "ECONOLITE".



- 1) 5" THICK CONCRETE PAD SHALL BE POURED NEXT TO NEW CONTROLLER AND /OR UPS TO PROVIDE EASY MAINTENANCE ACCESS.
- 2) MAINTENANCE PAD SHALL EXTEND TO THE EDGE OF EXISTING CONTROLLER FOUNDATION.
- 3) COST OF PAD SHALL BE INCLUDED IN THE PRICE OF THE UNINTERRUPTIBLE POWER SUPPLY PAY ITEM.



NOTE:
THE WORK SHOWN IN DETAIL "A" SHALL BE INCLUDED IN THE COST FOR THE U.P.S. EQUIPMENT.

PREPARED BY:
CEMCON, Ltd.
Consulting Engineers, Land Surveyors & Planners
2280 White Oak Circle, Suite 100
Aurora, Illinois 60504-9675
Ph: 630.862.2100 Fax: 630.862.2199
E-Mail: cadd@cemcon.com Website: www.cemcon.com

| | | | | | | | | | | |
|---|----------------------|-----------------|-----------|---|---|--------------|---------------------|----------|------------------|--------------------|
| FILE NAME = MICROST\352072\ IL1 @ EXCHANGE SIG.DGN | USER NAME = RDS | DESIGNED - KK | REVISED - | STATE OF ILLINOIS DEPARTMENT OF TRANSPORTATION | TRAFFIC SIGNAL MODIFICATION PLAN IL ROUTE 1 (DIXIE HIGHWAY) AT EXCHANGE STREET | F.A.P. RTE. | SECTION | COUNTY | TOTAL SHEETS | SHEET NO. |
| | PLOT SCALE = 1"=20' | DRAWN - RDS | REVISED - | | | | 2009-037 TS | WILL | 21 | 19 |
| | PLOT DATE = 03-18-09 | CHECKED - BPT | REVISED - | | SCALE: N.T.S. | | | | | |
| | | DATE - 03-18-09 | REVISED - | | SHEET NO. OF SHEETS | STA. TO STA. | | | | CONTRACT NO. 60G42 |
| | | | | | | | FED. ROAD DIST. NO. | ILLINOIS | FED. AID PROJECT | |