






TRAFFIC CONTROL PLAN FOR STAGE I CONSTRUCTION

SYMBOLS

-  TYPE II BARRICADE, DRUM OR VERTICAL BARRICADE WITH MONODIRECTIONAL STEADY BURNING LIGHT
-  SIGN
-  TYPE III BARRICADE
-  IMPACT ATTENUATOR
-  DIRECTION OF TRAFFIC

NOTES:

- BARRICADE, BARREL AND PANEL SPACING SHALL BE 25' CENTERS IN TAPER SECTIONS AND 50' CENTERS IN TANGENT SECTIONS.
- ⓪ COVER EXISTING 50 MPH SPEED LIMIT SIGNS DURING STAGING.
- TRAFFIC CONTROL DETAILS SHOWN ON THIS SHEET SHALL BE INCLUDED IN THE CONTRACT LUMP SUM PRICE FOR "TRAFFIC CONTROL AND PROTECTION (SPECIAL)".

FILE NAME =	USER NAME = gorengautab	DESIGNED -	REVISED -	STATE OF ILLINOIS DEPARTMENT OF TRANSPORTATION	TRAFFIC STAGING PLANS		F.A.P. RTE.	SECTION	COUNTY	TOTAL SHEETS	SHEET NO.
01\pwr\work\PHID01\GORENGAUTAB\0133790	0188989-ah-t-staging.dgn	DRAWN -	REVISED -		IL. RTE. 56 OVER WEST BRANCH DUPAGE RIVER - SN 022-0054		365	2009-0451	DUPAGE	20	14
	PLOT SCALE = 1/8" = 1' / IN.	CHECKED -	REVISED -		SCALE:	SHEET NO. OF SHEETS STA. TO STA.	CONTRACT NO. 60056				
	PLOT DATE = 4/29/2009	DATE -	REVISED -		(ILLINOIS) FED. AID PROJECT						