






TRAFFIC CONTROL PLAN FOR STAGE II CONSTRUCTION

SYMBOLS

-  TYPE II BARRICADE, DRUM OR VERTICAL BARRICADE WITH MONODIRECTIONAL STEADY BURNING LIGHT
-  SIGN
-  TYPE III BARRICADE
-  IMPACT ATTENUATOR
-  DIRECTION OF TRAFFIC

NOTES:

- BARRICADE, BARREL AND PANEL SPACING SHALL BE 25' CENTERS IN TAPER SECTIONS AND 50' CENTERS IN TANGENT SECTIONS.
- Ⓞ COVER EXISTING 50 MPH SPEED LIMIT SIGNS DURING STAGING.
- TRAFFIC CONTROL DETAILS SHOWN ON THIS SHEET SHALL BE INCLUDED IN THE CONTRACT LUMP SUM PRICE FOR "TRAFFIC CONTROL AND PROTECTION (SPECIAL)".

FILE NAME =	USER NAME = gorengoutab	DESIGNED -	REVISED -	<b>STATE OF ILLINOIS DEPARTMENT OF TRANSPORTATION</b>	<b>FINAL PAVEMENT MARKING PLAN IL RTE. 56 OVER WEST BRANCH DUPAGE RIVER - SN 022-0054</b>		F.A.P. RTE. 365	SECTION 2009-0451	COUNTY DUPAGE	TOTAL SHEETS 20	SHEET NO. 15	
o:\p\work\PM1001\GORENGOUTAB\0133798	0156989-sh1-staging.dgn	DRAWN -	REVISED -		SCALE:	SHEET NO. OF SHEETS STA.	TO STA.	CONTRACT NO. 60G58				
	PLOT SCALE = 1/8" = 1' IN.	CHECKED -	REVISED -		ILLINOIS FED. AID PROJECT							
	PLOT DATE = 4/29/2009	DATE -	REVISED -									