

| F.A.P. RTE. | SECTION  | COUNTY   | TOTAL SHEETS       | SHEET NO. |
|-------------|----------|----------|--------------------|-----------|
| 400         | 124 RS-7 | LAKE     | 17                 | 1         |
|             |          | ILLINOIS | CONTRACT NO. 60H07 |           |

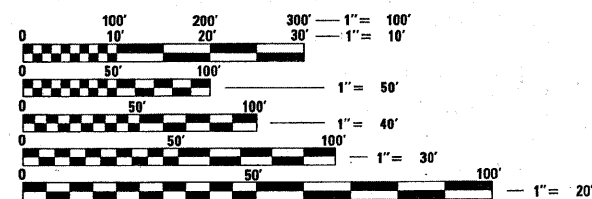
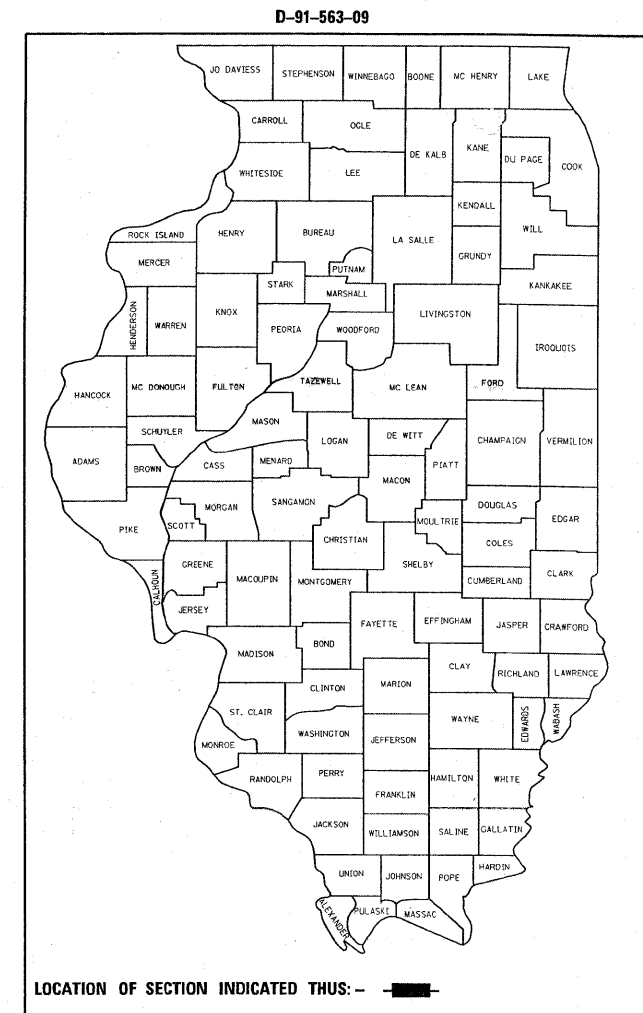
STATE OF ILLINOIS  
DEPARTMENT OF TRANSPORTATION  
DIVISION OF HIGHWAYS

**PROPOSED  
HIGHWAY PLANS**

F.A.P. ROUTE 400: OLD SKOKIE ROAD  
WISCONSIN STATE LINE TO U.S. 41 (SKOKIE HWY.)  
SECTION: 124 RS-7  
RESURFACING  
LAKE COUNTY  
C-91-563-09

FOR INDEX OF SHEETS, SEE SHEET NO. 2

THE IMPROVEMENT IS LOCATED IN  
THE VILLAGE OF WADSWORTH



FULL SIZE PLANS HAVE BEEN PREPARED USING STANDARD ENGINEERING SCALES. REDUCED SIZED PLANS WILL NOT CONFORM TO STANDARD SCALES. IN MAKING MEASUREMENTS ON REDUCED PLANS, THE ABOVE SCALES MAY BE USED.

J.U.L.I.E.  
JOINT UTILITY LOCATION INFORMATION FOR EXCAVATION  
1-800-892-0123  
OR 811

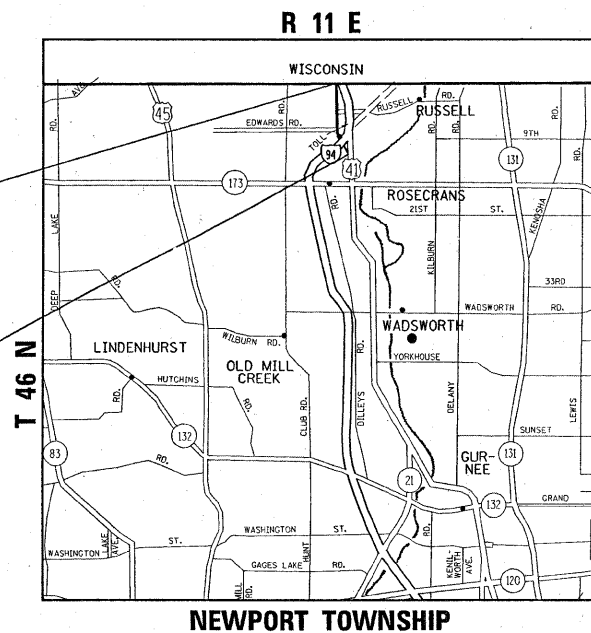
PROJECT ENGINEER ROBERT BORO (847) 705-4178  
PROJECT MANAGER KEN ENG

CONTRACT NO. 60H07

IMPROVEMENT ENDS  
STA. 103+73

OMISSION:  
STA. 37+05 TO STA. 40+86

IMPROVEMENT BEGINS  
STA. 23+93



GROSS LENGTH OF IMPROVEMENT = 7,982 FT. = 1.51 MILE  
NET LENGTH OF IMPROVEMENT = 7,601 FT. = 1.44 MILE

TRAFFIC DATA :  
2007 ADT = 6,400  
POSTED SPEED LIMIT = 45 MPH

STATE OF ILLINOIS  
DEPARTMENT OF TRANSPORTATION  
DIVISION OF HIGHWAYS

SUBMITTED APRIL 21, 20 09

*Diane M. O'Keefe*  
DEPUTY DIRECTOR OF HIGHWAYS, REGION ENGINEER

May 1, 20 09  
*Charles J. Ingersoll*  
ENGINEER OF DESIGN AND ENVIRONMENT

May 1, 20 09  
*Christine M. Reed*  
DIRECTOR OF HIGHWAYS, CHIEF ENGINEER

PRINTED BY THE AUTHORITY  
OF THE STATE OF ILLINOIS