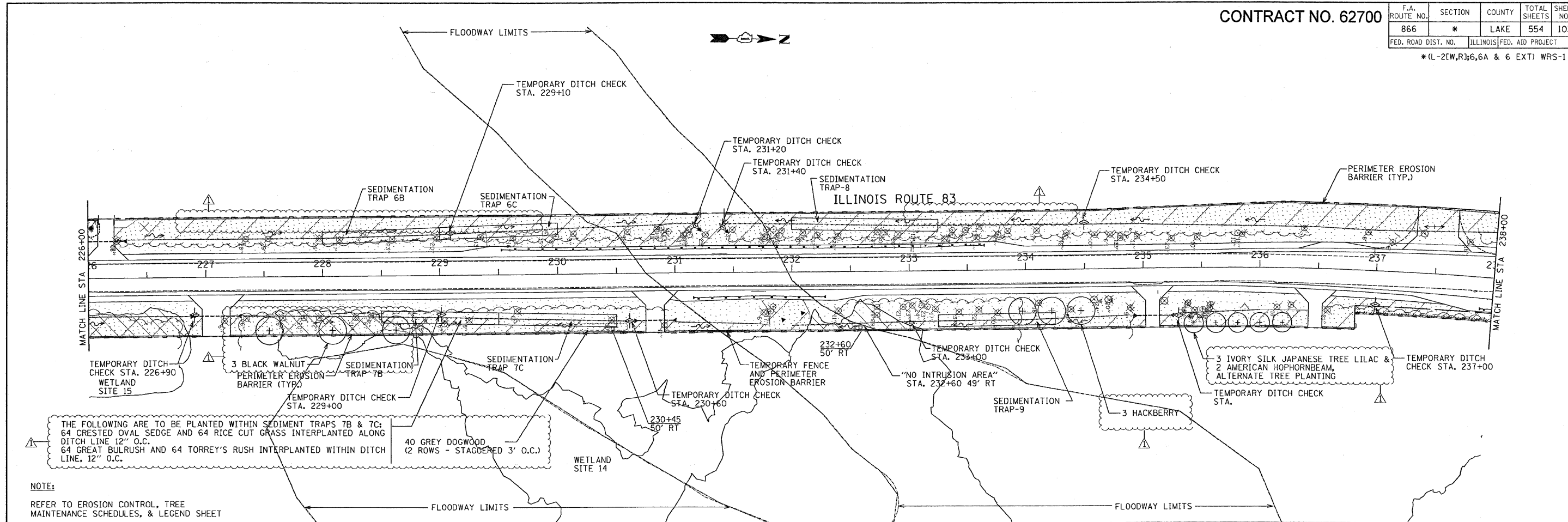
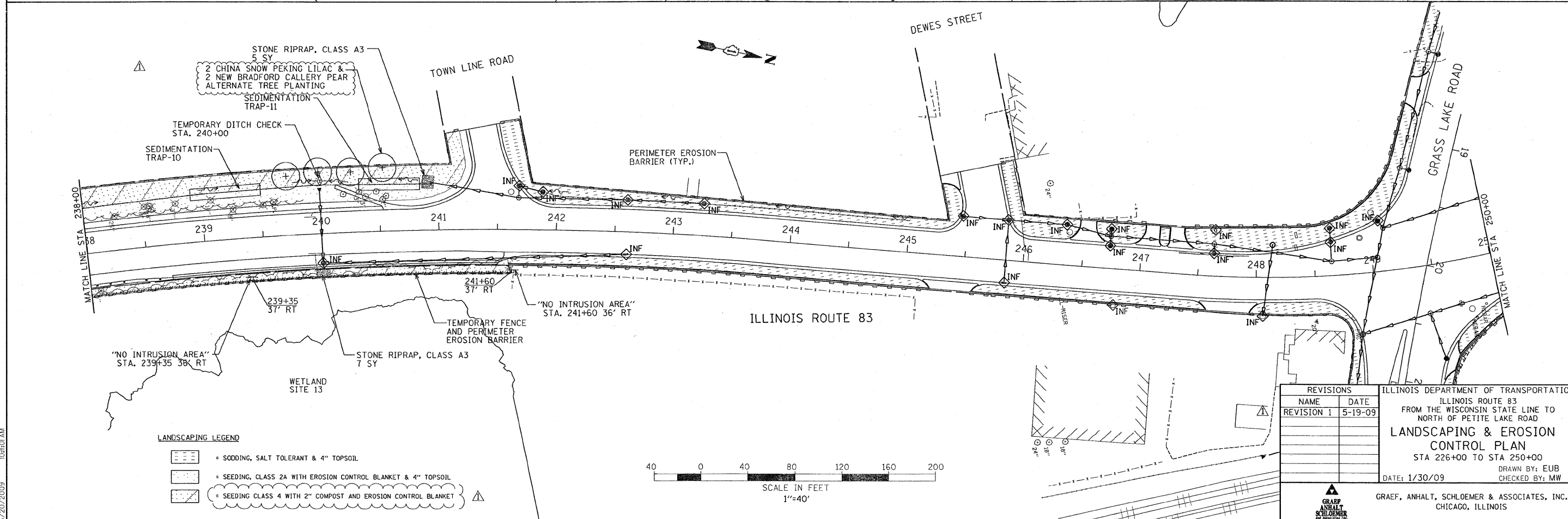


F.A. ROUTE NO.	SECTION	COUNTY	TOTAL SHEETS	SHEET NO.
866	*	LAKE	554	103
FED. ROAD DIST. NO.		ILLINOIS FED. AID PROJECT		

*(L-2(W,R);6,6A & 6 EXT) WRS-1

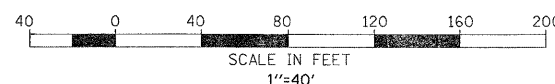


NOTE:
REFER TO EROSION CONTROL, TREE MAINTENANCE SCHEDULES, & LEGEND SHEET



LANDSCAPING LEGEND

- = SODDING, SALT TOLERANT & 4" TOPSOIL
- = SEEDING, CLASS 2A WITH EROSION CONTROL BLANKET & 4" TOPSOIL
- = SEEDING CLASS 4 WITH 2" COMPOST AND EROSION CONTROL BLANKET



REVISIONS	
NAME	DATE
REVISION 1	5-19-09

ILLINOIS DEPARTMENT OF TRANSPORTATION
ILLINOIS ROUTE 83
FROM THE WISCONSIN STATE LINE TO
NORTH OF PETITE LAKE ROAD
**LANDSCAPING & EROSION
CONTROL PLAN**
STA 226+00 TO STA 250+00
DATE: 1/30/09
DRAWN BY: EUB
CHECKED BY: MW

GRAEF, ANHALT, SCHLOEMER & ASSOCIATES, INC.
CHICAGO, ILLINOIS