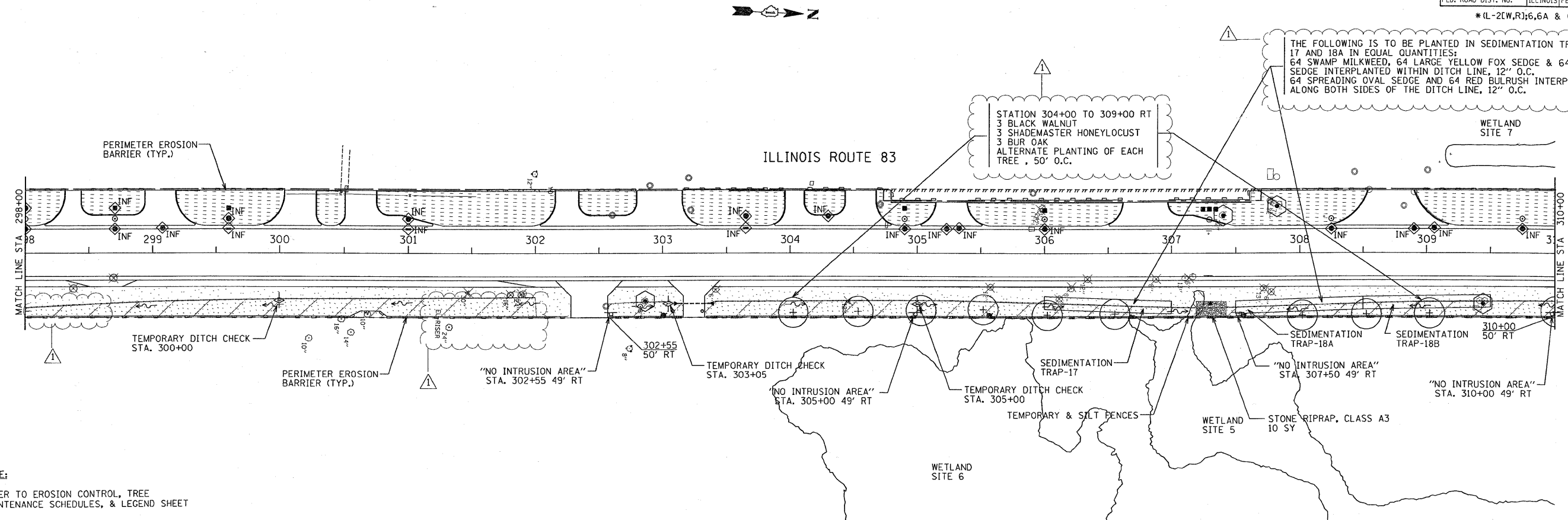
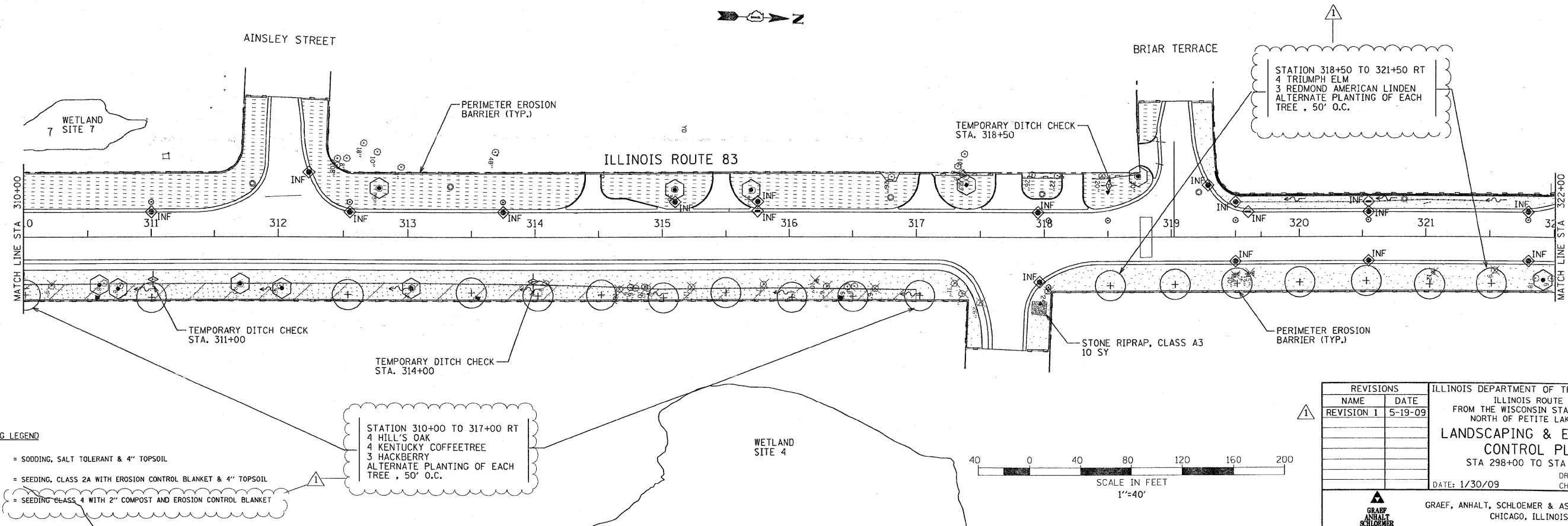


F.A. ROUTE NO.	SECTION	COUNTY	TOTAL SHEETS	SHEET NO.
866	*	LAKE	554	106
FED. ROAD DIST. NO.		ILLINOIS FED. AID PROJECT		

* (L-2[W,R];6,6A & 6 EXT) WRS-1



NOTE:
REFER TO EROSION CONTROL, TREE MAINTENANCE SCHEDULES, & LEGEND SHEET

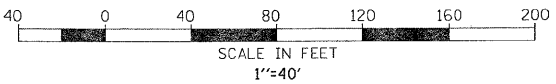


LANDSCAPING LEGEND

[Pattern]	= SODDING, SALT TOLERANT & 4" TOPSOIL
[Pattern]	= SEEDING, CLASS 2A WITH EROSION CONTROL BLANKET & 4" TOPSOIL
[Pattern]	= SEEDING CLASS 4 WITH 2" COMPOST AND EROSION CONTROL BLANKET

STATION 310+00 TO 317+00 RT
4 HILL'S OAK
4 KENTUCKY COFFEETREE
3 HACKBERRY
ALTERNATE PLANTING OF EACH TREE, 50' O.C.

STATION 318+00 TO 321+00 RT
4 TRIUMPH ELM
3 REDMOND AMERICAN LINDEN
ALTERNATE PLANTING OF EACH TREE, 50' O.C.



REVISIONS		ILLINOIS DEPARTMENT OF TRANSPORTATION ILLINOIS ROUTE 83 FROM THE WISCONSIN STATE LINE TO NORTH OF PETITE LAKE ROAD LANDSCAPING & EROSION CONTROL PLAN STA 298+00 TO STA 322+00 DATE: 1/30/09 DRAWN BY: EUB CHECKED BY: MW GRAEF, ANHALT, SCHLOEMER & ASSOCIATES, INC. CHICAGO, ILLINOIS
NAME	DATE	
REVISION 1	5-19-09	

G:\20004024\Nms\p\lanset\er\con07.dgn 5/20/2009 10:55:54 AM