CONTRACT NO. 62700

F.A. ROUTE NO.	SECTION	COUNTY	TOTAL SHEETS	SHEET NO.
866	*	LAKE	554	92
FED. ROAD DIST. NO.		ILLINOIS	FED. AID PROJECT	

*(L-2[W,R];6,6A & 6 EXT) WRS-1

STAGE I

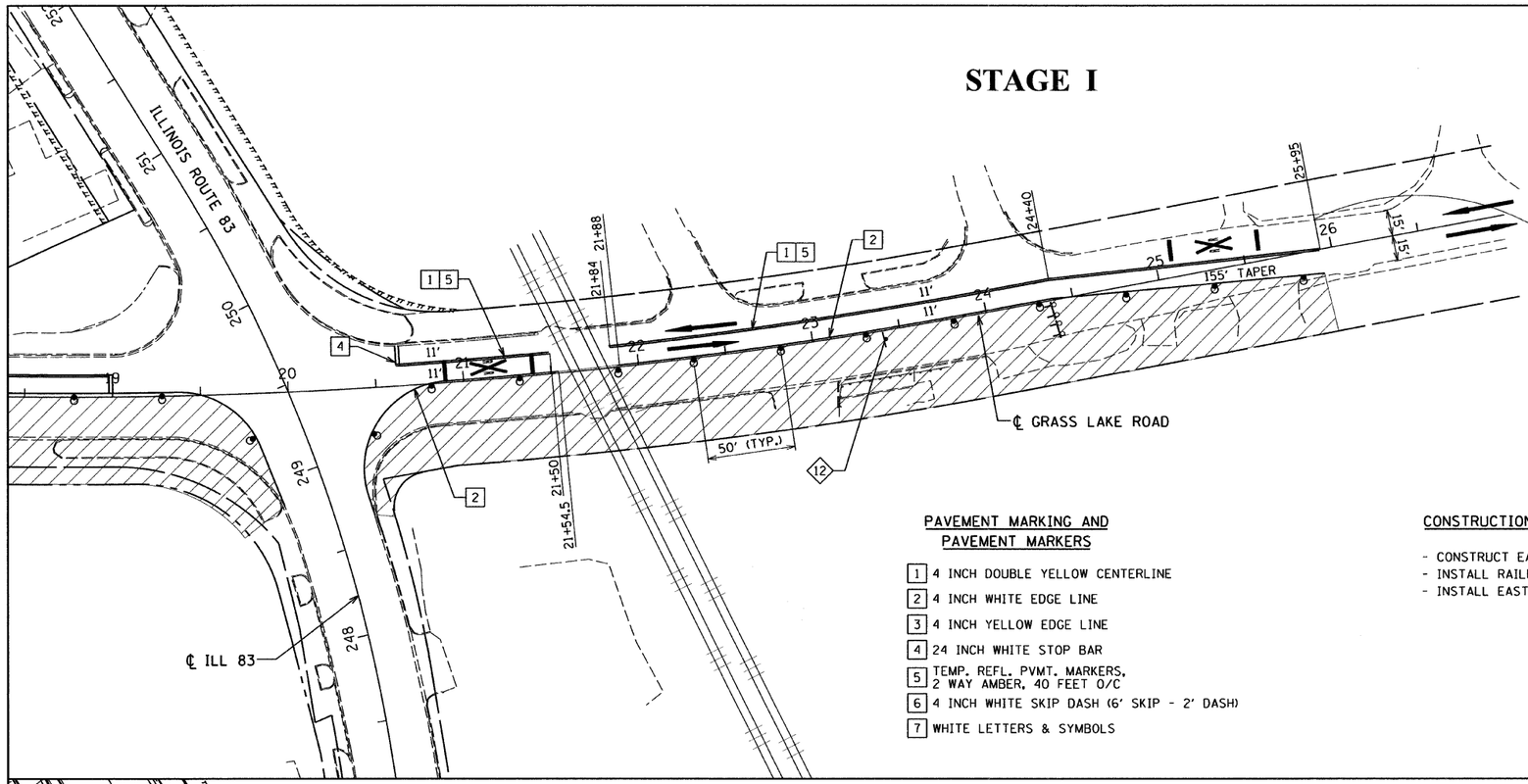

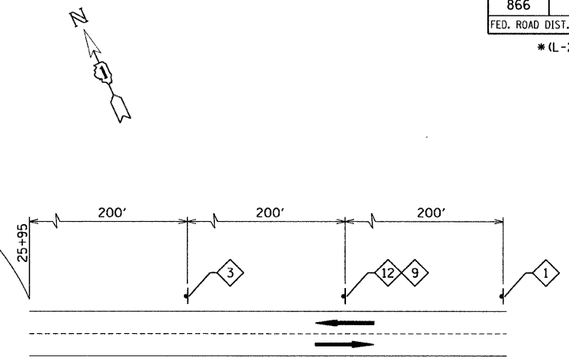

PAVEMENT MARKING AND PAVEMENT MARKERS

1. 4 INCH DOUBLE YELLOW CENTERLINE
2. 4 INCH WHITE EDGE LINE
3. 4 INCH YELLOW EDGE LINE
4. 24 INCH WHITE STOP BAR
5. TEMP. REFL. PVMT. MARKERS, 2 WAY AMBER, 40 FEET O/C
6. 4 INCH WHITE SKIP DASH (6' SKIP - 2' DASH)
7. WHITE LETTERS & SYMBOLS

CONSTRUCTION NOTES

- CONSTRUCT EASTBOUND PAVEMENT WIDENING AND CURB & GUTTER
- INSTALL RAILROAD TRACKS TO ℄ ± (BY OTHERS)
- INSTALL EASTBOUND SIGNAL & GATE (BY OTHERS)

STAGE II

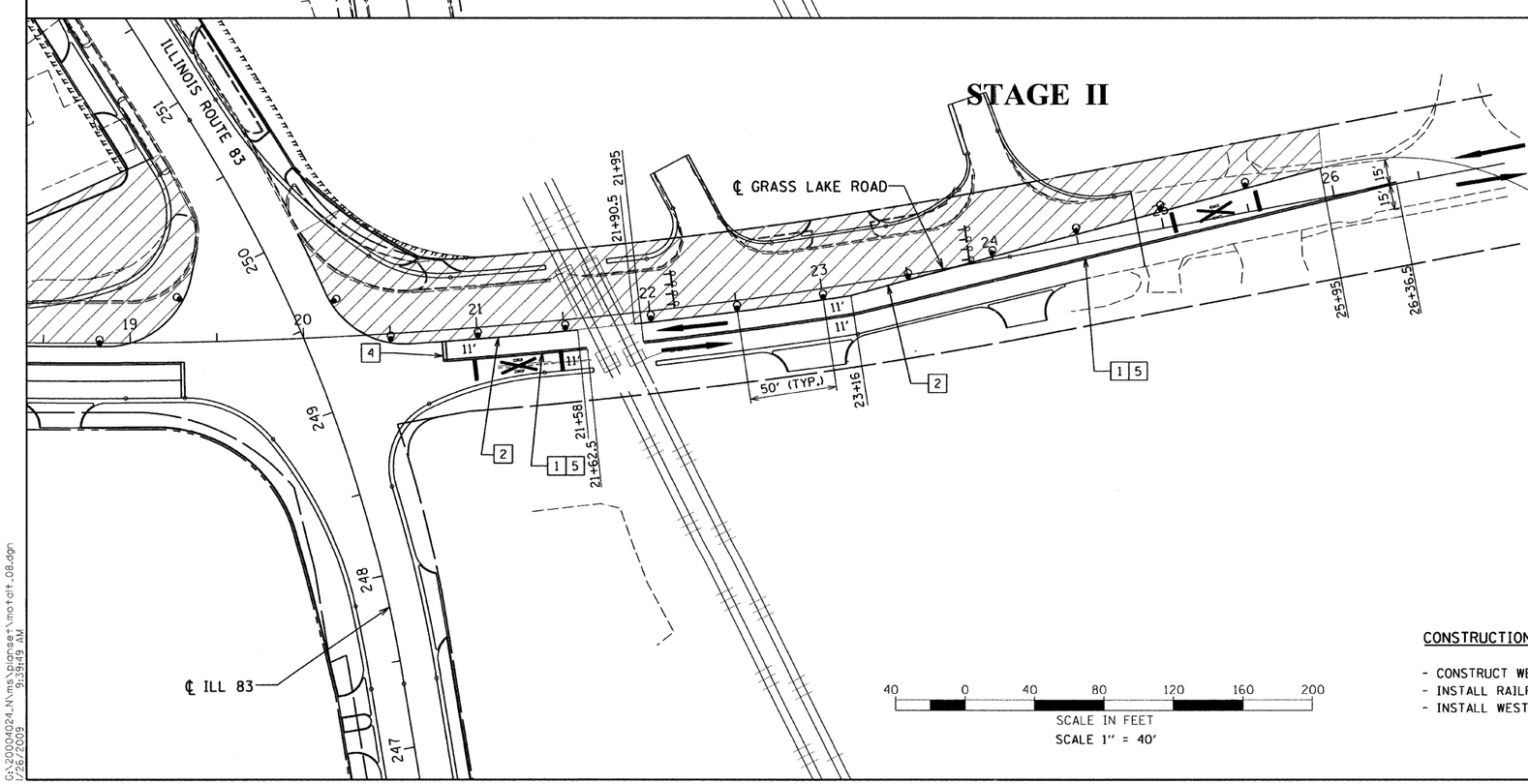

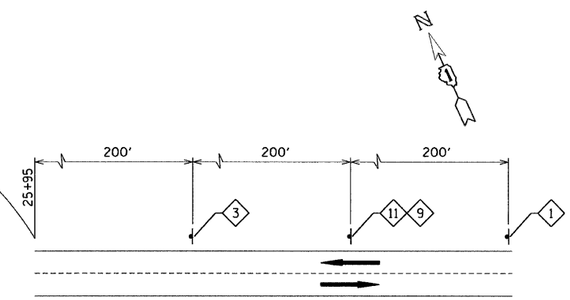

40 0 40 80 120 160 200

SCALE IN FEET

SCALE 1" = 40'

CONSTRUCTION NOTES

- CONSTRUCT WESTBOUND PAVEMENT WIDENING AND CURB & GUTTER
- INSTALL RAILROAD TRACKS TO ℄ ± (BY OTHERS)
- INSTALL WESTBOUND SIGNAL & GATE (BY OTHERS)

NOTE:

REFER TO TRAFFIC CONTROL CONSTRUCTION STAGING LEGENDS SHEET

REVISIONS	
NAME	DATE

ILLINOIS DEPARTMENT OF TRANSPORTATION
ILLINOIS ROUTE 83
FROM THE WISCONSIN STATE LINE TO NORTH OF PETITE LAKE ROAD

SUGGESTED CONSTRUCTION STAGING GRASS LAKE ROAD

EAST OF ILLINOIS ROUTE 83

DATE: 1/30/09 DRAWN BY: WPD CHECKED BY: MW

GRAEF, ANHALT, SCHLOEMER & ASSOCIATES, INC.
CHICAGO, ILLINOIS

G:\20004024_N\ms\planset\motalt_08.dgn
1/26/2009 9:39:49 AM