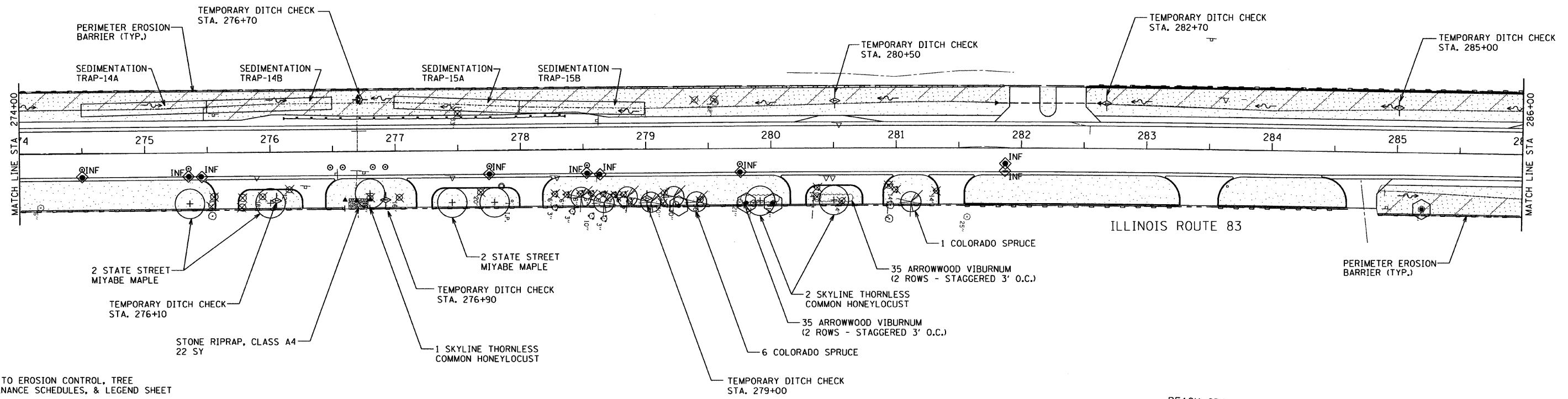
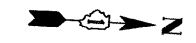
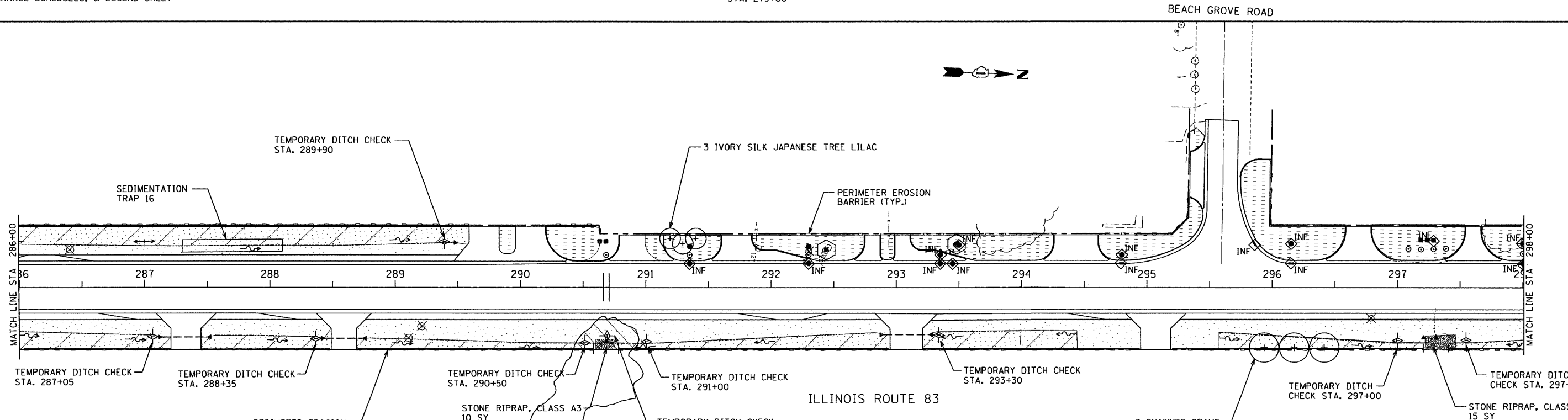


F.A. ROUTE NO.	SECTION	COUNTY	TOTAL SHEETS	SHEET NO.
866	*	LAKE	554	105
FED. ROAD DIST. NO.		ILLINOIS	FED. AID PROJECT	
*(L-2CW,R)6,6A & 6 EXT) WRS-1				

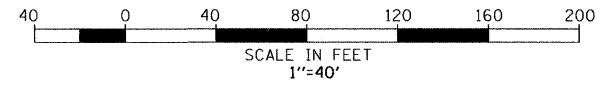


NOTE:
REFER TO EROSION CONTROL, TREE MAINTENANCE SCHEDULES, & LEGEND SHEET



LANDSCAPING LEGEND

	= SODDING, SALT TOLERANT & 4" TOPSOIL
	= SEEDING, CLASS 2A WITH EROSION CONTROL BLANKET & 4" TOPSOIL
	= SEEDING CLASS 4A WITH 2" COMPOST AND EROSION CONTROL BLANKET



REVISIONS	
NAME	DATE

ILLINOIS DEPARTMENT OF TRANSPORTATION
ILLINOIS ROUTE 83
FROM THE WISCONSIN STATE LINE TO
NORTH OF PETITE LAKE ROAD
**LANDSCAPING & EROSION
CONTROL PLAN**
STA 274+00 TO STA 298+00
DRAWN BY: EUB
CHECKED BY: MW
DATE: 1/30/09

GRAEF, ANHALT, SCHLOEMER & ASSOCIATES, INC.
CHICAGO, ILLINOIS

G:\2004\024_N\ms\plan\set\er-com06.dgn 4/25/2009 9:47:11 AM