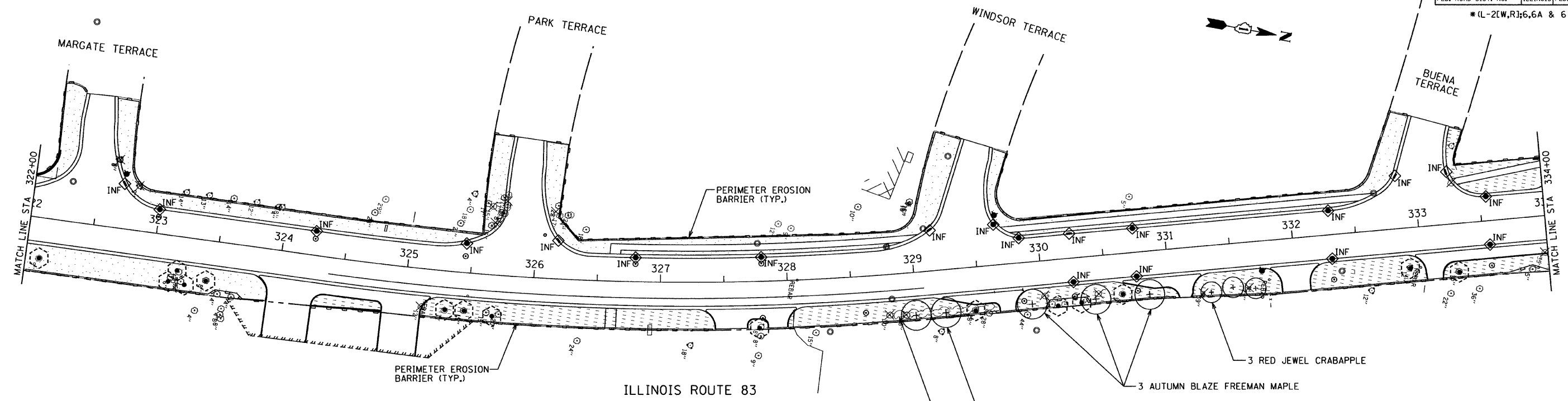



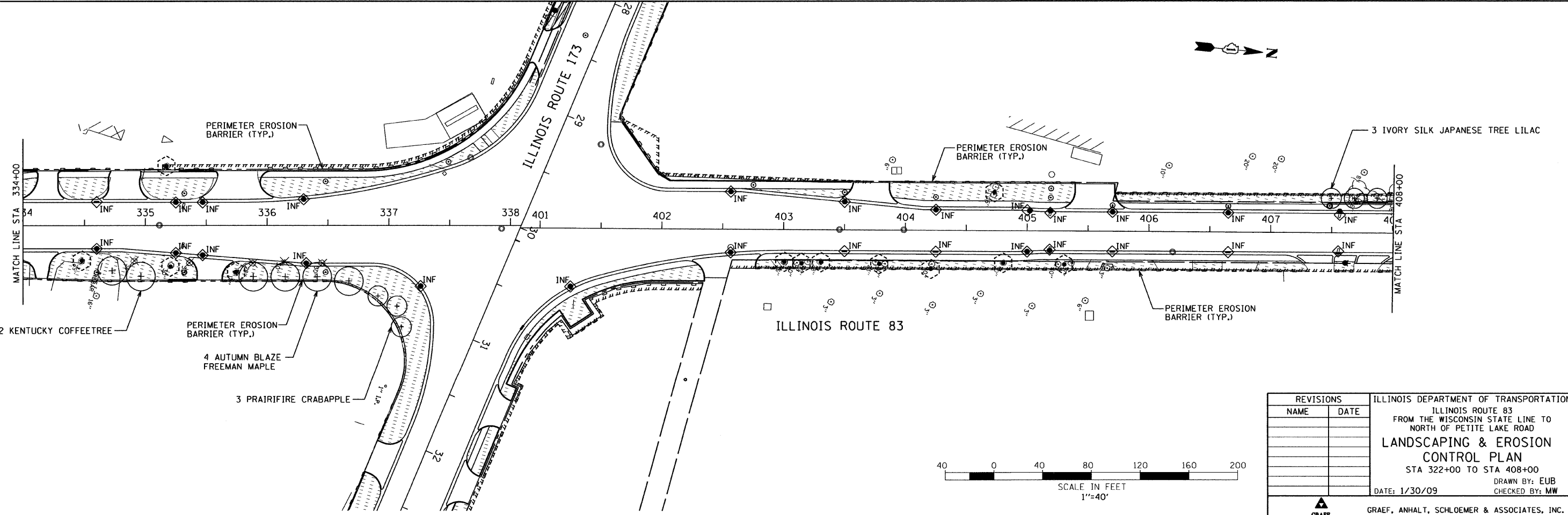
F.A. ROUTE NO.	SECTION	COUNTY	TOTAL SHEETS	SHEET NO.
866	*	LAKE	554	107
FED. ROAD DIST. NO.		ILLINOIS FED. AID PROJECT		
		*(L-2EW,R);6,6A & 6 EXT) WRS-1		



LANDSCAPING LEGEND

	= SODDING, SALT TOLERANT & 4" TOPSOIL
	= SEEDING, CLASS 2A WITH EROSION CONTROL BLANKET & 4" TOPSOIL
	= SEEDING CLASS 4A WITH 2" COMPOST AND EROSION CONTROL BLANKET

NOTE:
REFER TO EROSION CONTROL, TREE MAINTENANCE SCHEDULES, & LEGEND SHEET



REVISIONS		ILLINOIS DEPARTMENT OF TRANSPORTATION ILLINOIS ROUTE 83 FROM THE WISCONSIN STATE LINE TO NORTH OF PETITE LAKE ROAD LANDSCAPING & EROSION CONTROL PLAN STA 322+00 TO STA 408+00 DATE: 1/30/09
NAME	DATE	
		DRAWN BY: EUB CHECKED BY: MW GRAEF, ANHALT, SCHLOEMER & ASSOCIATES, INC. CHICAGO, ILLINOIS