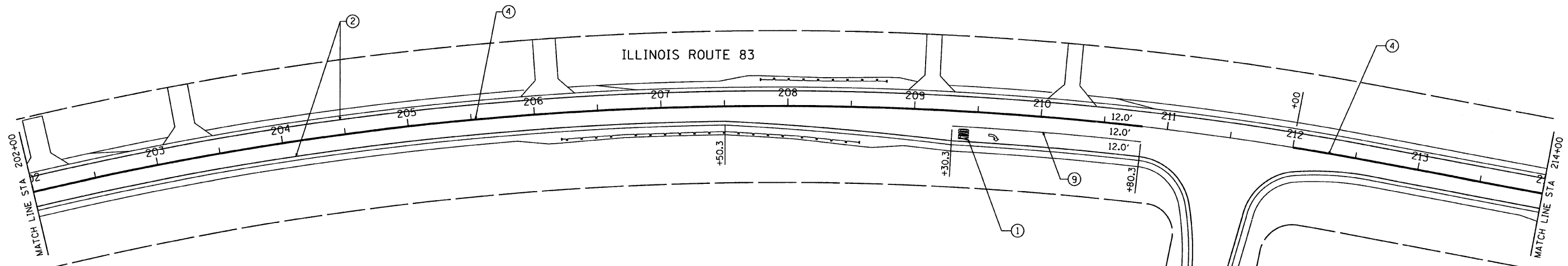
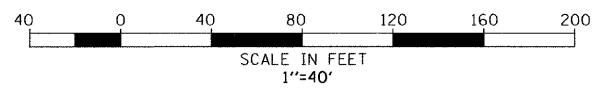
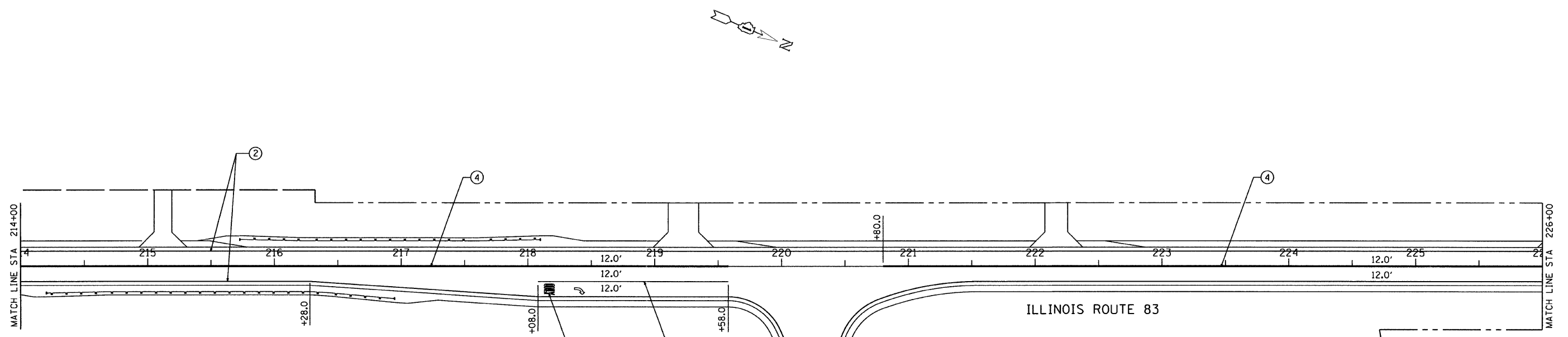


F.A. ROUTE NO.	SECTION	COUNTY	TOTAL SHEETS	SHEET NO.
866	*	LAKE	554	254
FED. ROAD DIST. NO.		ILLINOIS	FED. AID PROJECT	
*(L-2(W,R);6,6A & 6 EXT) WRS-1				



LEGEND:

- | | | |
|--|---|---|
| ① THERMOPLASTIC PAVEMENT MARKING - LETTERS AND SYMBOLS | ⑦ THERMOPLASTIC PAVEMENT MARKING - LINE 4" YELLOW, 10' DASH, 30' SKIP | ⑬ THERMOPLASTIC PAVEMENT MARKING - LINE 24" WHITE |
| ② THERMOPLASTIC PAVEMENT MARKING - LINE 4" WHITE | ⑧ THERMOPLASTIC PAVEMENT MARKING - LINE 5" WHITE | |
| ③ THERMOPLASTIC PAVEMENT MARKING - LINE 4" YELLOW | ⑨ THERMOPLASTIC PAVEMENT MARKING - LINE 6" WHITE | |
| ④ THERMOPLASTIC PAVEMENT MARKING - LINE 4" YELLOW, 2 AT 11" C-C | ⑩ THERMOPLASTIC PAVEMENT MARKING - LINE 6" WHITE, 2' DASH, 6' SKIP | |
| ⑤ THERMOPLASTIC PAVEMENT MARKING - LINE 4" WHITE, 10' DASH, 30' SKIP | ⑪ THERMOPLASTIC PAVEMENT MARKING - LINE 12" YELLOW | |
| ⑥ THERMOPLASTIC PAVEMENT MARKING - LINE 8" WHITE | ⑫ THERMOPLASTIC PAVEMENT MARKING - LINE 12" WHITE | |



REVISIONS	
NAME	DATE

ILLINOIS DEPARTMENT OF TRANSPORTATION
ILLINOIS ROUTE 83
FROM THE WISCONSIN STATE LINE TO
NORTH OF PETITE LAKE ROAD
PAVEMENT MARKING
STA 202+00 TO STA 226+00
DATE: 1/30/09
DRAWN BY: GP
CHECKED BY: MW

GRAEF ANHALT SCHLOEMER
CHICAGO, ILLINOIS

G:\2004024_N\mns\plan\set\p\mar\k03.dgn
1/26/2009 1:36:48 PM