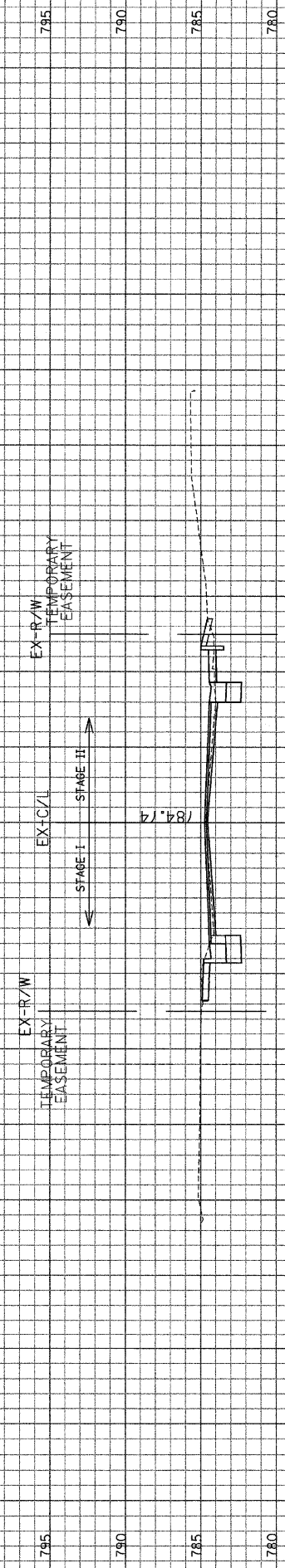
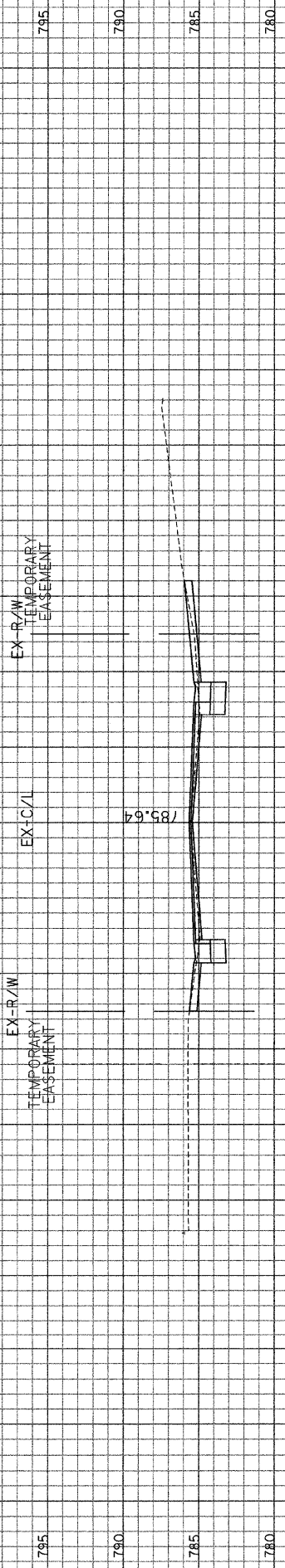
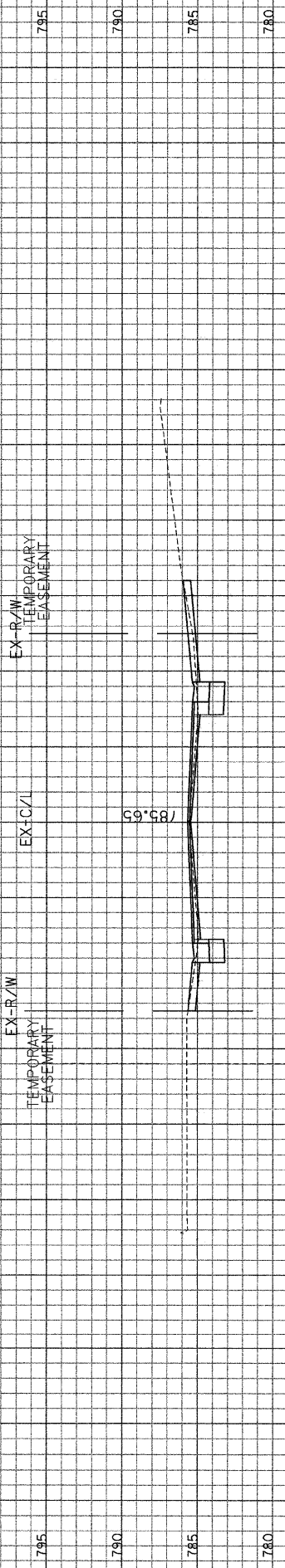


CONTRACT NO. 62700

F.A.P. RTE.	SECTION	COUNTY	TOTAL SHEETS	SHEET NO.
866	5VB-BR	LAKE	554	483
STA.	TO STA.			
FED. ROAD DIST. NO.	ILLINOIS FED. AID PROJECT			

90
80
70
60
50
40
30
20
10
0
10
20
30
40
50
60
70
80
90



STAGE I
 TOPSOIL-EXC.(SQ.-FT) 4.3
 UNSUITABLE-EXC.(SQ.-FT) 0.0
 EARTH-EXC.(SQ.-FT) 6.6
 EMBANKMENT(SQ.-FT) 0.6
 POROUS-GRANULAR-EMB.(SQ.-FT) 0.0

STAGE II
 TOPSOIL-EXC.(SQ.-FT) 3.4
 UNSUITABLE-EXC.(SQ.-FT) 0.0
 EARTH-EXC.(SQ.-FT) 3.8
 EMBANKMENT(SQ.-FT) 1.6
 POROUS-GRANULAR-EMB.(SQ.-FT) 0.0

ILLINOIS DEPARTMENT OF TRANSPORTATION

F. A. P. ROUTE 866 (IL ROUTE 83)

SCALE: HORIZ. 1" = 10'
 VERT. 1" = 5'

STA. 450+50 TO STA. 450+87.90

GRAEF, ANHALT, SCHLOEMER & ASSOCIATES, INC.
 ENGINEERS & SCIENTISTS
 8501 N. Higgins Road, Suite 280
 Chicago, Illinois 60631
 (773) 399-9316

FILE: G:\2008\4024\N\pge\Area\EXSH1.dwg
 DATE: 15-Jul-04 14:55