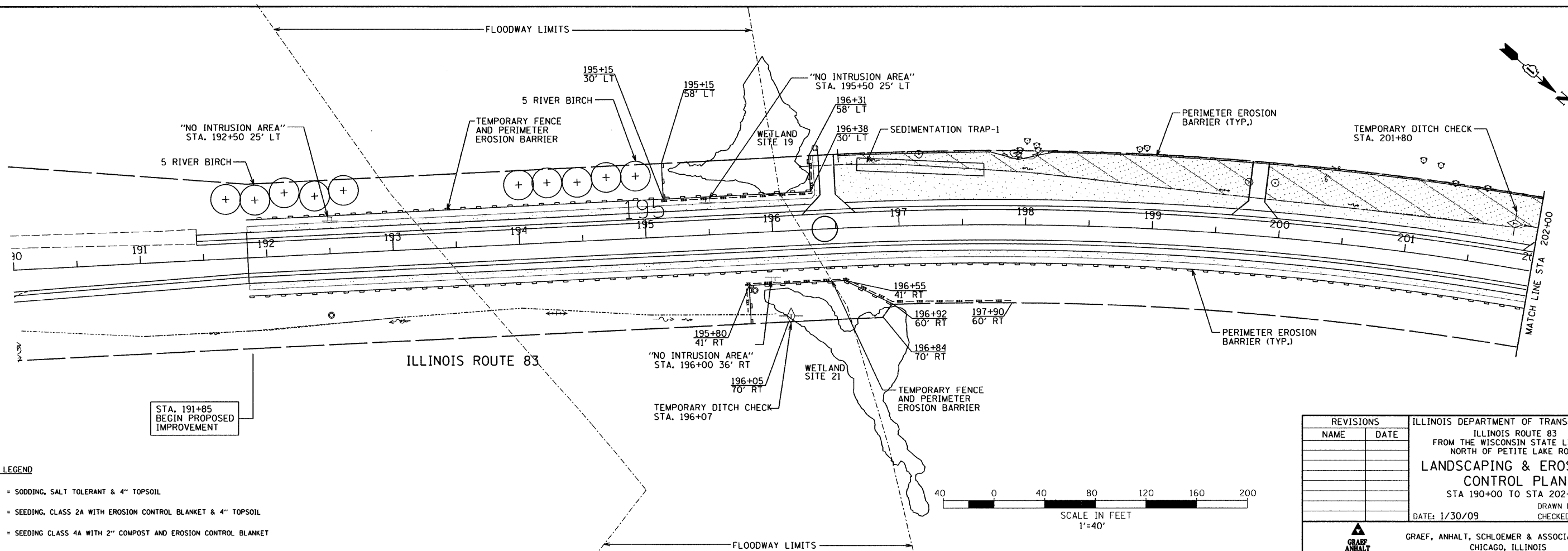


F.A. ROUTE NO.	SECTION	COUNTY	TOTAL SHEETS	SHEET NO.
866	*	LAKE	554	101
FED. ROAD DIST. NO.		ILLINOIS	FED. AID PROJECT	
*(L-2[W,R];6,6A & 6 EXT) WRS-1				

NOTES:

- TEMPORARY FENCING IS TO BE USED FOR SAFETY PURPOSES FOR THE AREAS SHOWN.
- INLET FILTERS AND INLET FILTER CLEANING WILL CONFORM TO THE APPLICABLE SPECIAL PROVISIONS.
- ALL SILT FENCING SHALL BE ERECTED AT ONE FOOT OFFSET FROM THE RIGHT-OF-WAY OR 5 FEET FROM THE TOE OF THE SIDE SLOPE AS SHOWN ON PLANS.
- ALL TEMPORARY FENCING IN WETLAND AREAS SHALL BE ERECTED WHERE SHOWN ON THE PLANS WITH SILT FENCING ERECTED DIRECTLY IN FRONT OF IT.
- THE CONTRACTOR SHALL INSTALL DEPARTMENT FURNISHED "NO INTRUSION AREA" SIGNS AT LOCATIONS SHOWN ON THE PLANS OR AS DIRECTED BY THE ENGINEER.
- ALL TEMPORARY FENCING IN NON-WETLAND AREAS SHALL BE ERECTED 10 FEET BEHIND THE SILT FENCE.
- TOPSOIL EXCAVATION WILL BE PAID FOR AS REMOVAL AND DISPOSAL OF UNSUITABLE MATERIAL AND MAY NOT BE USED AS EMBANKMENT MATERIAL.
- MAINTENANCE OF ALL EROSION CONTROL ITEMS WILL NOT BE PAID FOR SEPARATELY BUT INCLUDED IN THE COST OF THE VARIOUS ITEMS.
- DITCHES WITHIN 100 FEET OF WETLANDS SHALL BE CONSTRUCTED AND SEEDED PRIOR TO CONSTRUCTION OF THE BALANCE OF THE DITCHES. PLACEMENT OF PERMANENT SEED AND EROSION CONTROL BLANKET SHALL MEET THIS REQUIREMENT.
- THE CONTRACTOR SHALL HAVE ALL WORKING COMPONENTS FOR WATER TREATMENT UNITS ON-HAND AND SHALL INSTALL THEM AS SOON AS POSSIBLE.



LANDSCAPING LEGEND

- = SODDING, SALT TOLERANT & 4" TOPSOIL
- = SEEDING, CLASS 2A WITH EROSION CONTROL BLANKET & 4" TOPSOIL
- = SEEDING CLASS 4A WITH 2" COMPOST AND EROSION CONTROL BLANKET

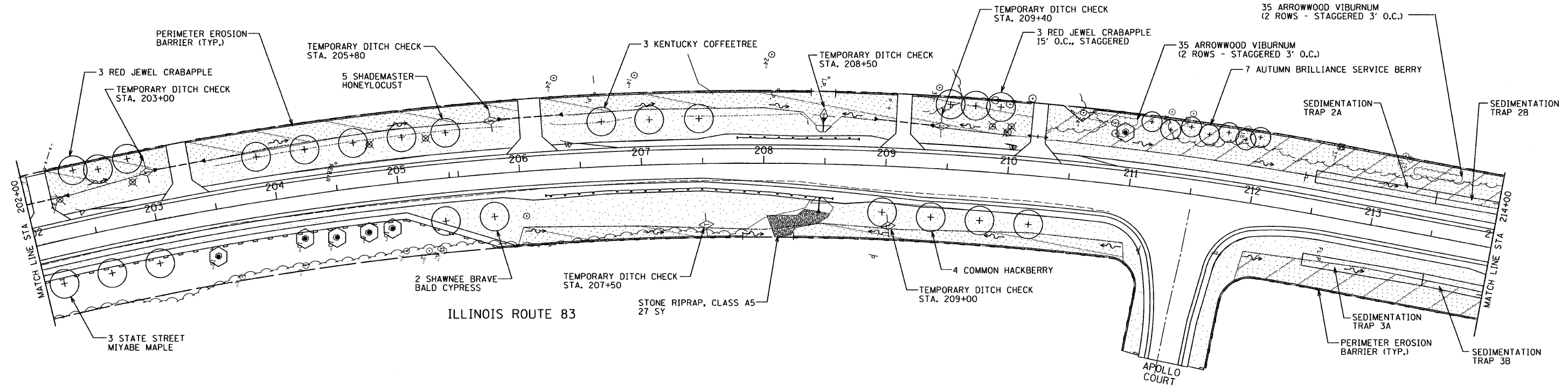
REVISIONS	
NAME	DATE

ILLINOIS DEPARTMENT OF TRANSPORTATION
 ILLINOIS ROUTE 83
 FROM THE WISCONSIN STATE LINE TO
 NORTH OF PETITE LAKE ROAD
**LANDSCAPING & EROSION
 CONTROL PLAN**
 STA 190+00 TO STA 202+00
 DRAWN BY: EUB
 CHECKED BY: MW
 DATE: 1/30/09

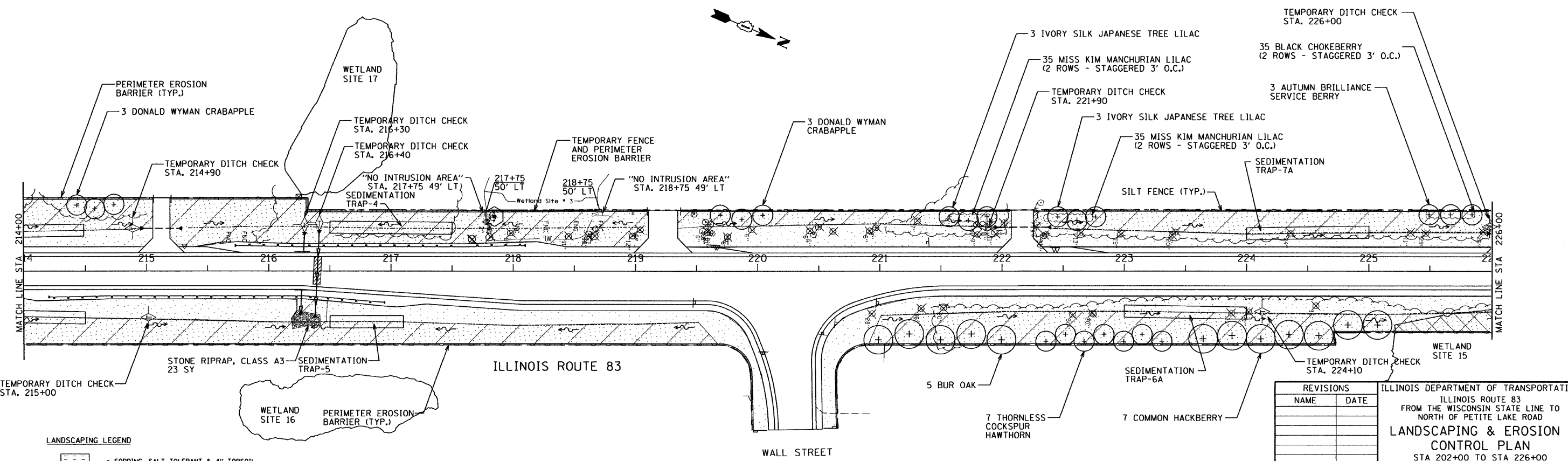
GRAEF, ANHALT, SCHLOEMER & ASSOCIATES, INC.
 CHICAGO, ILLINOIS

F.A. ROUTE NO.	SECTION	COUNTY	TOTAL SHEETS	SHEET NO.
866	*	LAKE	554	102
FED. ROAD DIST. NO.		ILLINOIS	FED. AID PROJECT	

*(L-2(W,R);6,6A & 6 EXT) WRS-1

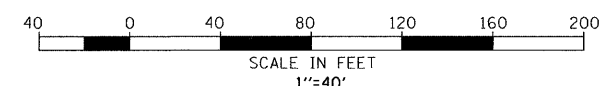


NOTE:
REFER TO EROSION CONTROL, TREE MAINTENANCE SCHEDULES, & LEGEND SHEET



LANDSCAPING LEGEND

	= SODDING, SALT TOLERANT & 4" TOPSOIL
	= SEEDING, CLASS 2A WITH EROSION CONTROL BLANKET & 4" TOPSOIL
	= SEEDING CLASS 4A WITH 2" COMPOST AND EROSION CONTROL BLANKET



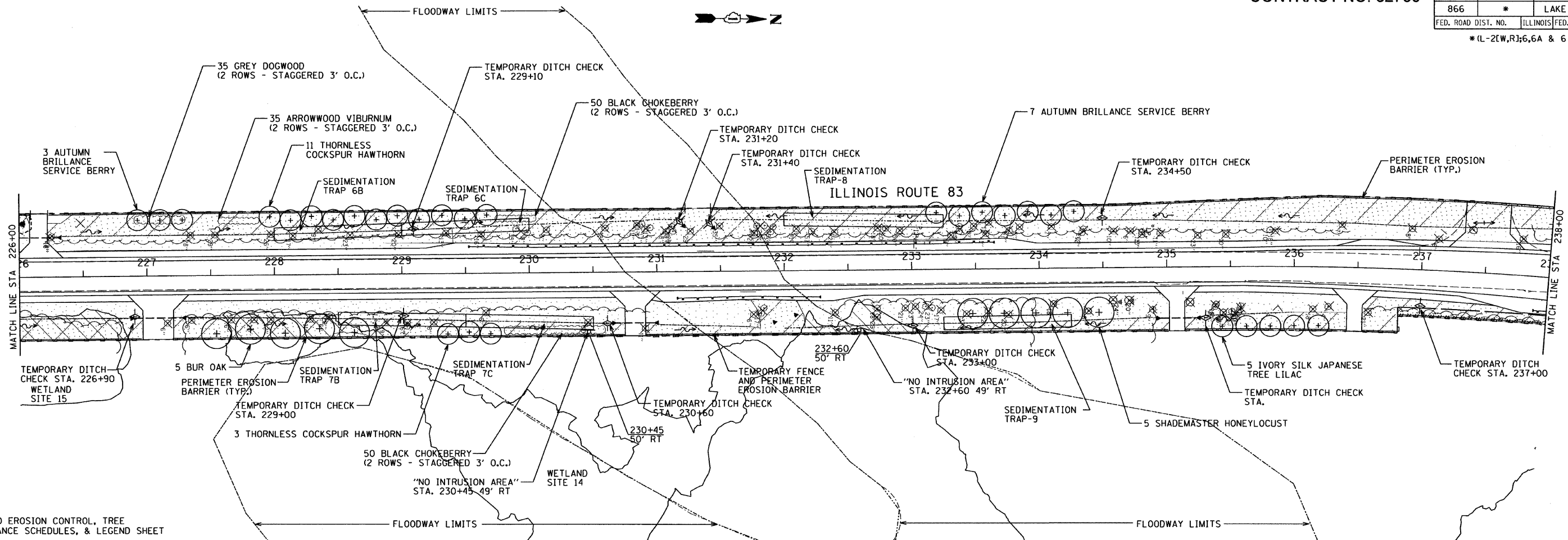
REVISIONS	
NAME	DATE

ILLINOIS DEPARTMENT OF TRANSPORTATION
ILLINOIS ROUTE 83
FROM THE WISCONSIN STATE LINE TO
NORTH OF PETITE LAKE ROAD
**LANDSCAPING & EROSION
CONTROL PLAN**
STA 202+00 TO STA 226+00
DATE: 1/30/09
DRAWN BY: EUB
CHECKED BY: MW

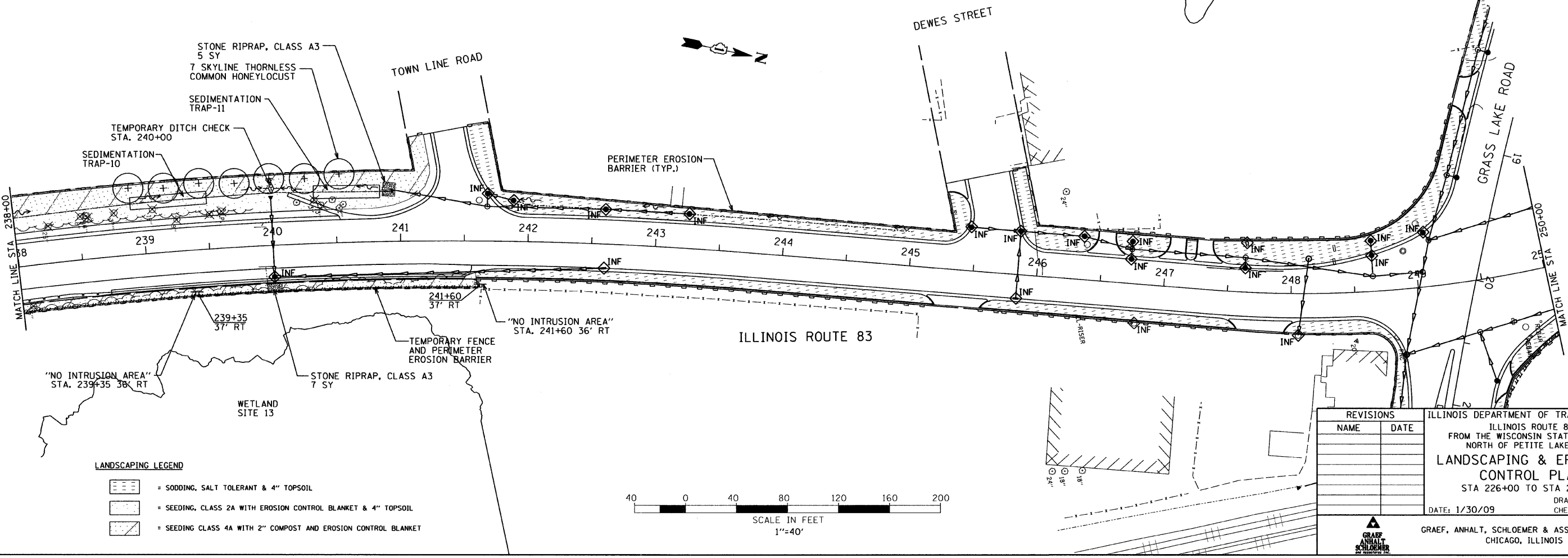
GRAEF, ANHALT, SCHLOEMER & ASSOCIATES, INC.
CHICAGO, ILLINOIS

G:\20040424_N:\ms\d\ansel\er\com03.dgn 4/25/2009 9:52:23 AM

F.A. ROUTE NO.	SECTION	COUNTY	TOTAL SHEETS	SHEET NO.
866	*	LAKE	554	103
FED. ROAD DIST. NO.		ILLINOIS	FED. AID PROJECT	
*(L-2(W,R);6,6A & 6 EXT) WRS-1				

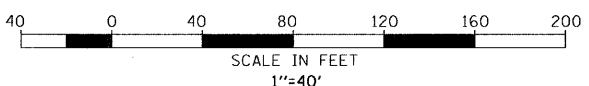


NOTE:
REFER TO EROSION CONTROL, TREE MAINTENANCE SCHEDULES, & LEGEND SHEET



LANDSCAPING LEGEND

	= SODDING, SALT TOLERANT & 4" TOPSOIL
	= SEEDING, CLASS 2A WITH EROSION CONTROL BLANKET & 4" TOPSOIL
	= SEEDING CLASS 4A WITH 2" COMPOST AND EROSION CONTROL BLANKET



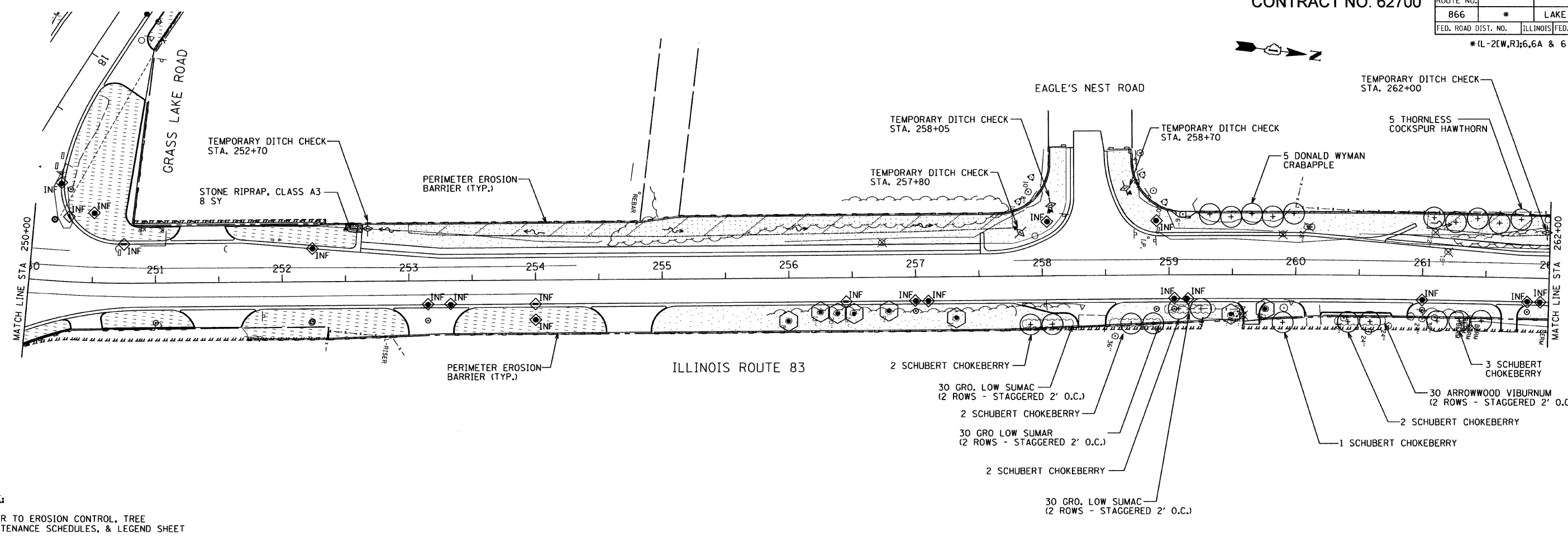
REVISIONS	
NAME	DATE

ILLINOIS DEPARTMENT OF TRANSPORTATION
ILLINOIS ROUTE 83
FROM THE WISCONSIN STATE LINE TO
NORTH OF PETITE LAKE ROAD
LANDSCAPING & EROSION CONTROL PLAN
STA 226+00 TO STA 250+00
DATE: 1/30/09
DRAWN BY: EUB
CHECKED BY: MW

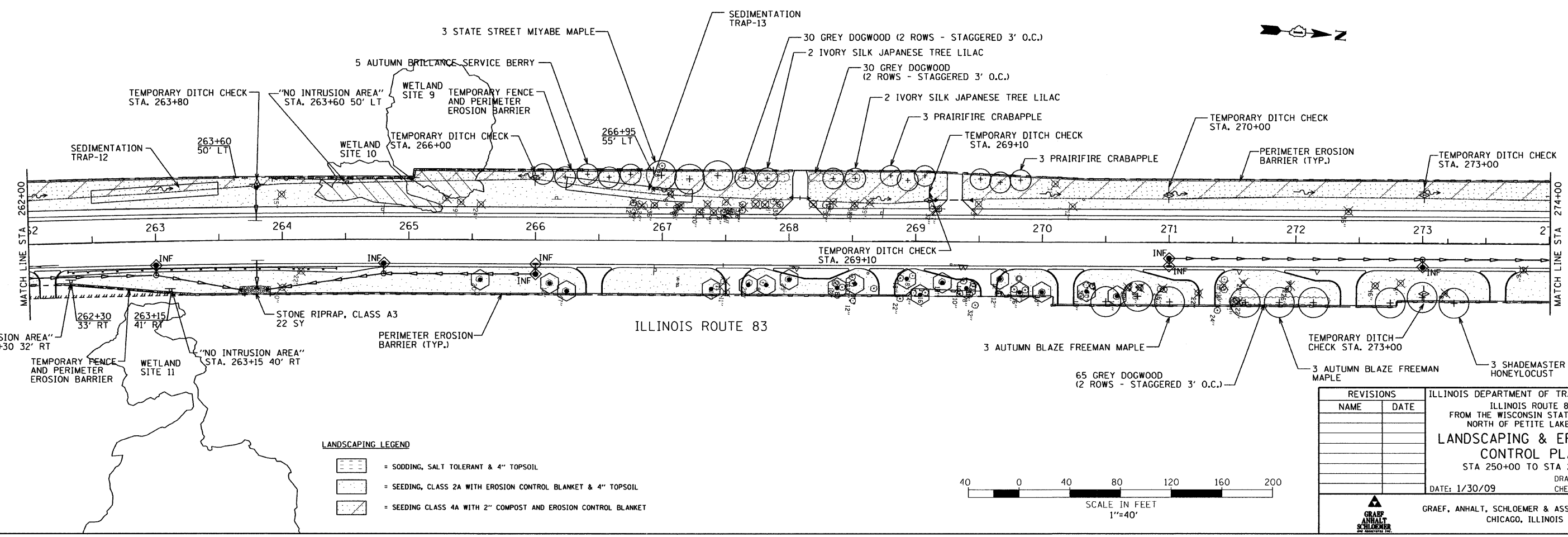
GRAEF ANHALT SCHLOEMER & ASSOCIATES, INC.
CHICAGO, ILLINOIS

G:\2004\024_N\ms\p\cnsset\vercon04.dgn 4/29/2009 9:46:26 AM

F.A. ROUTE NO.	SECTION	COUNTY	TOTAL SHEETS	SHEET NO.
866	*	LAKE	554	104
FED. ROAD DIST. NO.		ILLINOIS FED. AID PROJECT		
*(L-2(LW,R);6,6A & 6 EXT) WRS-1				



NOTE:
REFER TO EROSION CONTROL, TREE MAINTENANCE SCHEDULES, & LEGEND SHEET



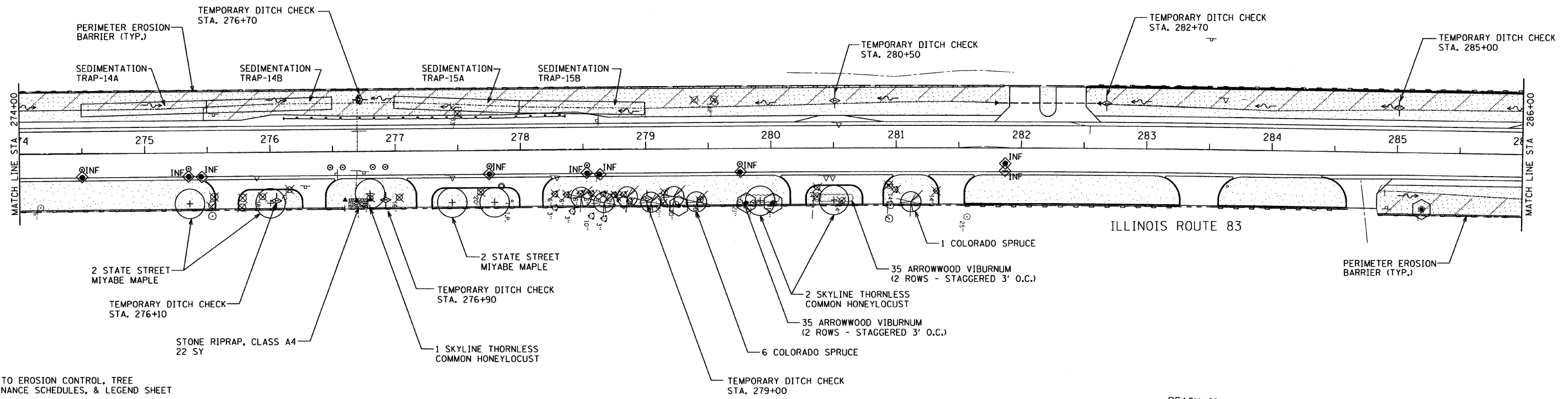
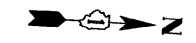
LANDSCAPING LEGEND

	= SODDING, SALT TOLERANT & 4" TOPSOIL
	= SEEDING, CLASS 2A WITH EROSION CONTROL BLANKET & 4" TOPSOIL
	= SEEDING CLASS 4A WITH 2" COMPOST AND EROSION CONTROL BLANKET

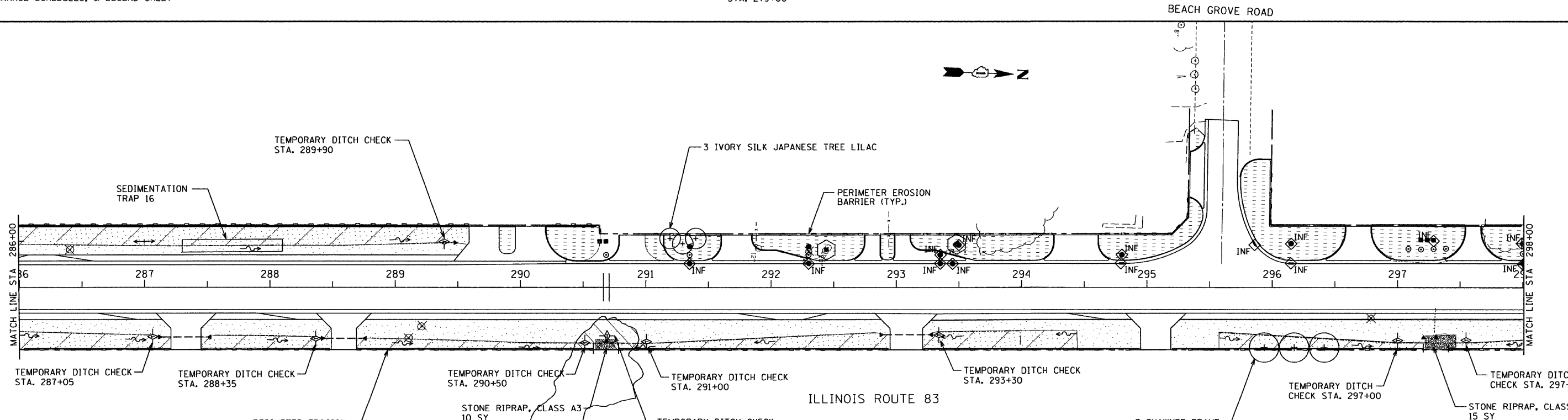
REVISIONS		ILLINOIS DEPARTMENT OF TRANSPORTATION ILLINOIS ROUTE 83 FROM THE WISCONSIN STATE LINE TO NORTH OF PETITE LAKE ROAD LANDSCAPING & EROSION CONTROL PLAN STA 250+00 TO STA 274+00 DATE: 1/30/09
NAME	DATE	
		DRAWN BY: EUB CHECKED BY: MW GRAEF, ANHALT, SCHLOEMER & ASSOCIATES, INC. CHICAGO, ILLINOIS

G:\2004\024_N\ms\plnset\vercon05.dgn 9:46:50 AM 4/23/2009

F.A. ROUTE NO.	SECTION	COUNTY	TOTAL SHEETS	SHEET NO.
866	*	LAKE	554	105
FED. ROAD DIST. NO.		ILLINOIS	FED. AID PROJECT	
*(L-21W,R)6,6A & 6 EXT) WRS-1				

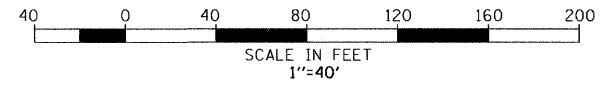


NOTE:
REFER TO EROSION CONTROL, TREE MAINTENANCE SCHEDULES, & LEGEND SHEET



LANDSCAPING LEGEND

[Symbol]	= SOODING, SALT TOLERANT & 4" TOPSOIL
[Symbol]	= SEEDING, CLASS 2A WITH EROSION CONTROL BLANKET & 4" TOPSOIL
[Symbol]	= SEEDING CLASS 4A WITH 2" COMPOST AND EROSION CONTROL BLANKET



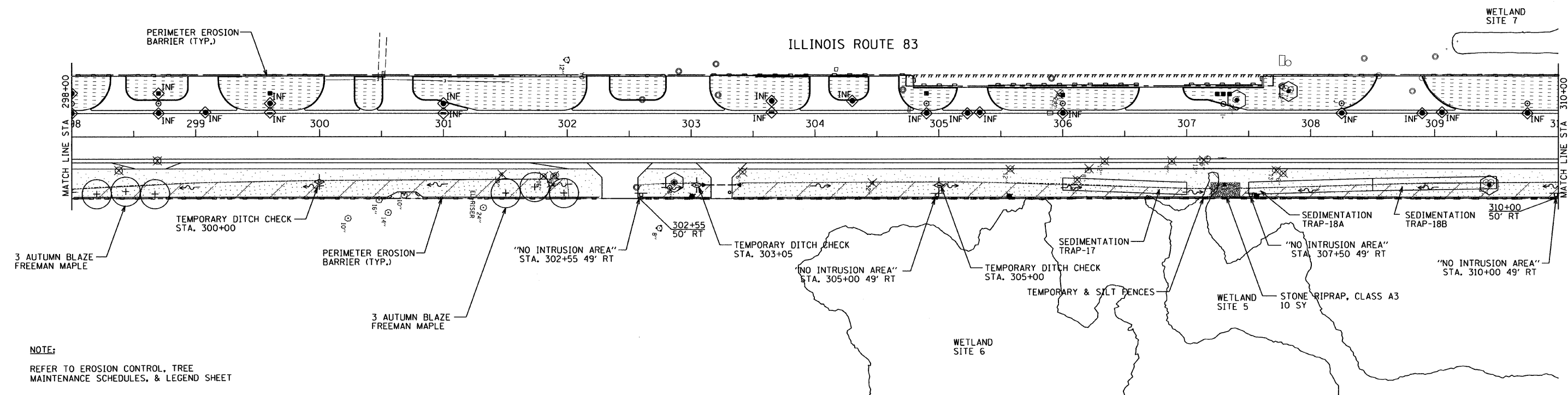
REVISIONS	
NAME	DATE

ILLINOIS DEPARTMENT OF TRANSPORTATION
ILLINOIS ROUTE 83
FROM THE WISCONSIN STATE LINE TO
NORTH OF PETITE LAKE ROAD
**LANDSCAPING & EROSION
CONTROL PLAN**
STA 274+00 TO STA 298+00
DATE: 1/30/09
DRAWN BY: EUB
CHECKED BY: MW

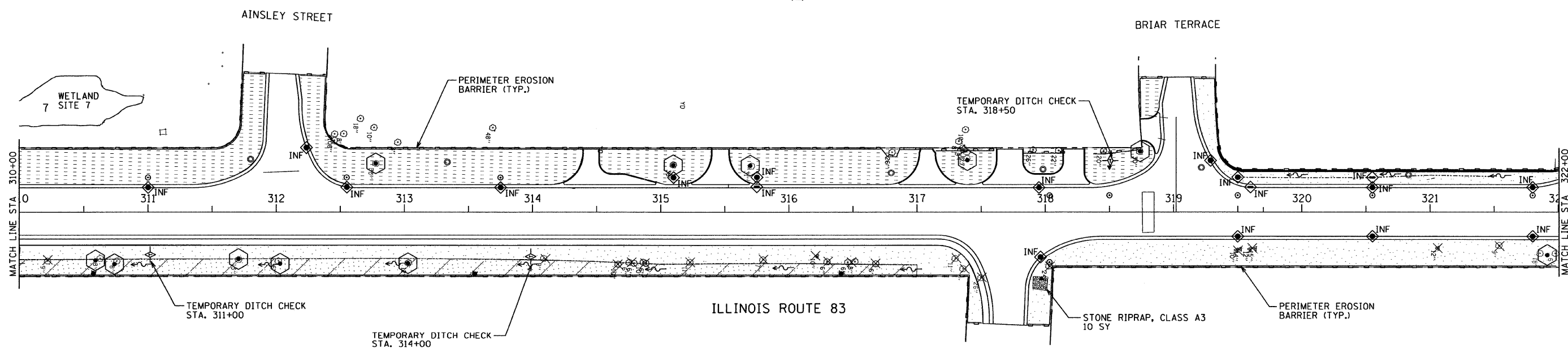

GRAEF, ANHALT, SCHLOEMER & ASSOCIATES, INC.
CHICAGO, ILLINOIS

G:\2004\024_N\mns\plan\set\er-com06.dgn 4/25/2009 9:47:11 AM

F.A. ROUTE NO.	SECTION	COUNTY	TOTAL SHEETS	SHEET NO.
866	*	LAKE	554	106
FED. ROAD DIST. NO.		ILLINOIS FED. AID PROJECT		
*(L-2(W,R);6,6A & 6 EXT) WRS-1				

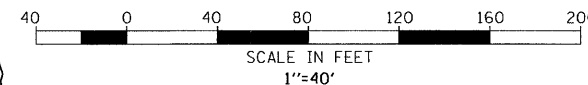


NOTE:
REFER TO EROSION CONTROL, TREE MAINTENANCE SCHEDULES, & LEGEND SHEET



LANDSCAPING LEGEND

	= SODDING, SALT TOLERANT & 4" TOPSOIL
	= SEEDING, CLASS 2A WITH EROSION CONTROL BLANKET & 4" TOPSOIL
	= SEEDING CLASS 4A WITH 2" COMPOST AND EROSION CONTROL BLANKET



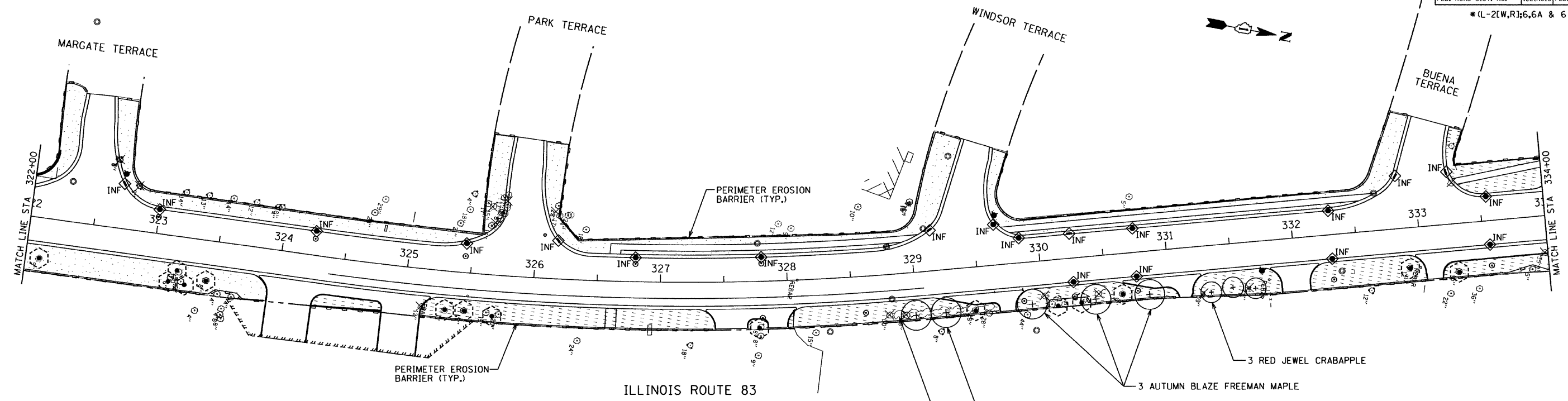
REVISIONS	
NAME	DATE

ILLINOIS DEPARTMENT OF TRANSPORTATION
ILLINOIS ROUTE 83
FROM THE WISCONSIN STATE LINE TO
NORTH OF PETITE LAKE ROAD
LANDSCAPING & EROSION CONTROL PLAN
STA 298+00 TO STA 322+00
DATE: 1/30/09
DRAWN BY: EUB
CHECKED BY: MW

GRAEF, ANHALT, SCHLOEMER & ASSOCIATES, INC.
CHICAGO, ILLINOIS

G:\2000\024_N.ms\p\cset\varcon07.dgn 4/29/2009 9:41:32 AM


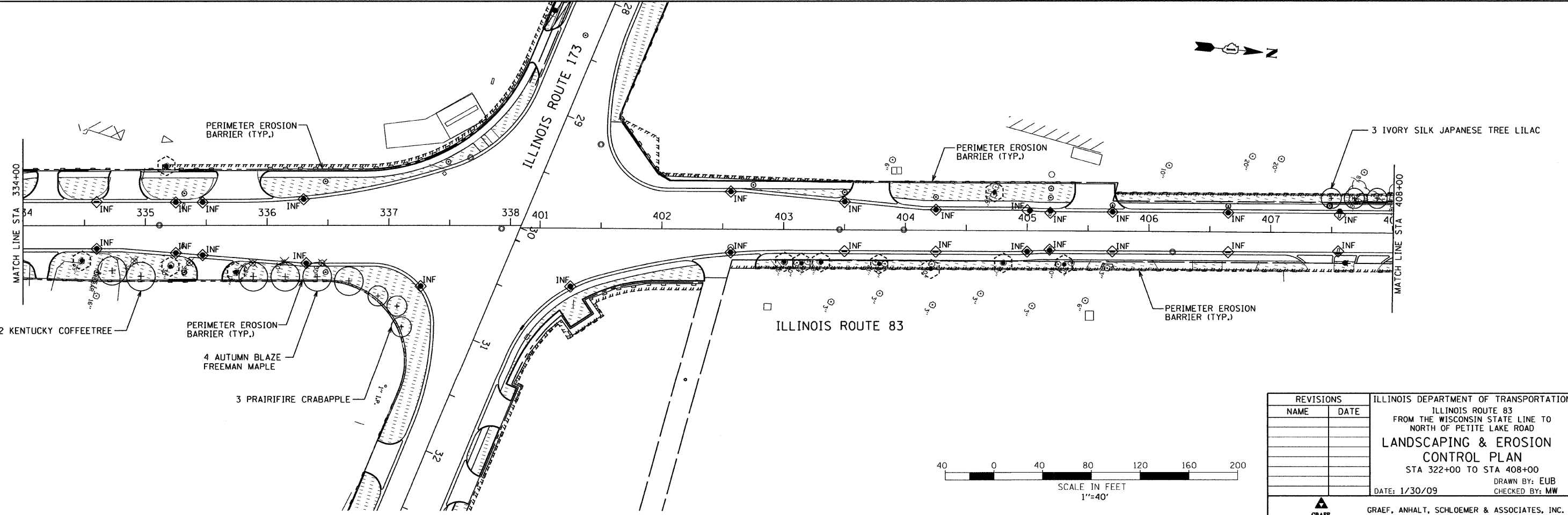
F.A. ROUTE NO.	SECTION	COUNTY	TOTAL SHEETS	SHEET NO.
866	*	LAKE	554	107
FED. ROAD DIST. NO.		ILLINOIS FED. AID PROJECT		
		*(L-2EW,R);6,6A & 6 EXT) WRS-1		



LANDSCAPING LEGEND

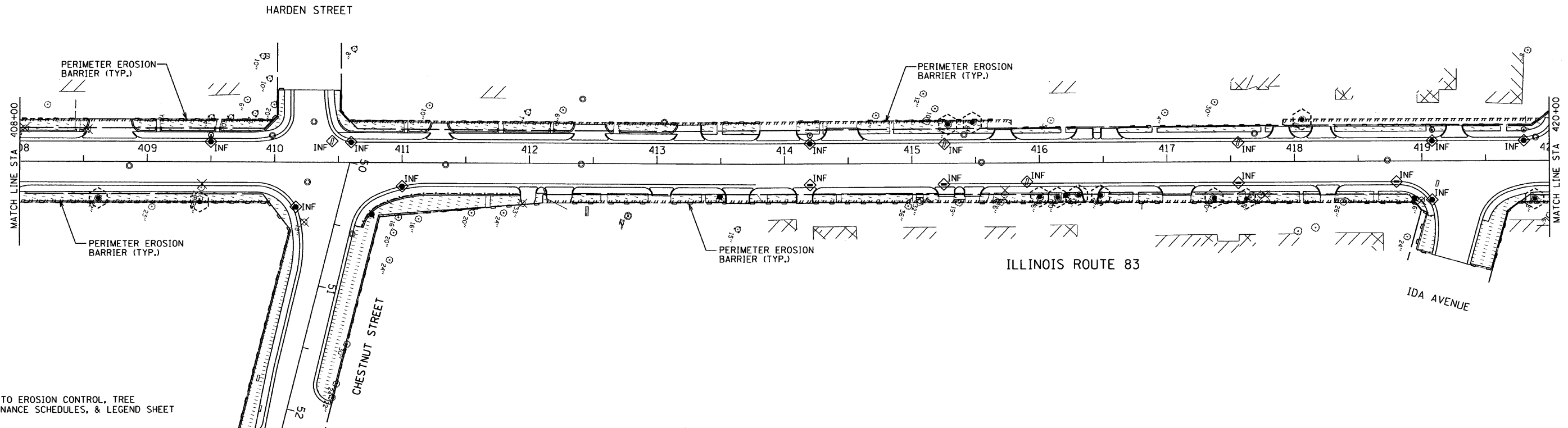
	= SODDING, SALT TOLERANT & 4" TOPSOIL
	= SEEDING, CLASS 2A WITH EROSION CONTROL BLANKET & 4" TOPSOIL
	= SEEDING CLASS 4A WITH 2" COMPOST AND EROSION CONTROL BLANKET

NOTE:
REFER TO EROSION CONTROL, TREE MAINTENANCE SCHEDULES, & LEGEND SHEET

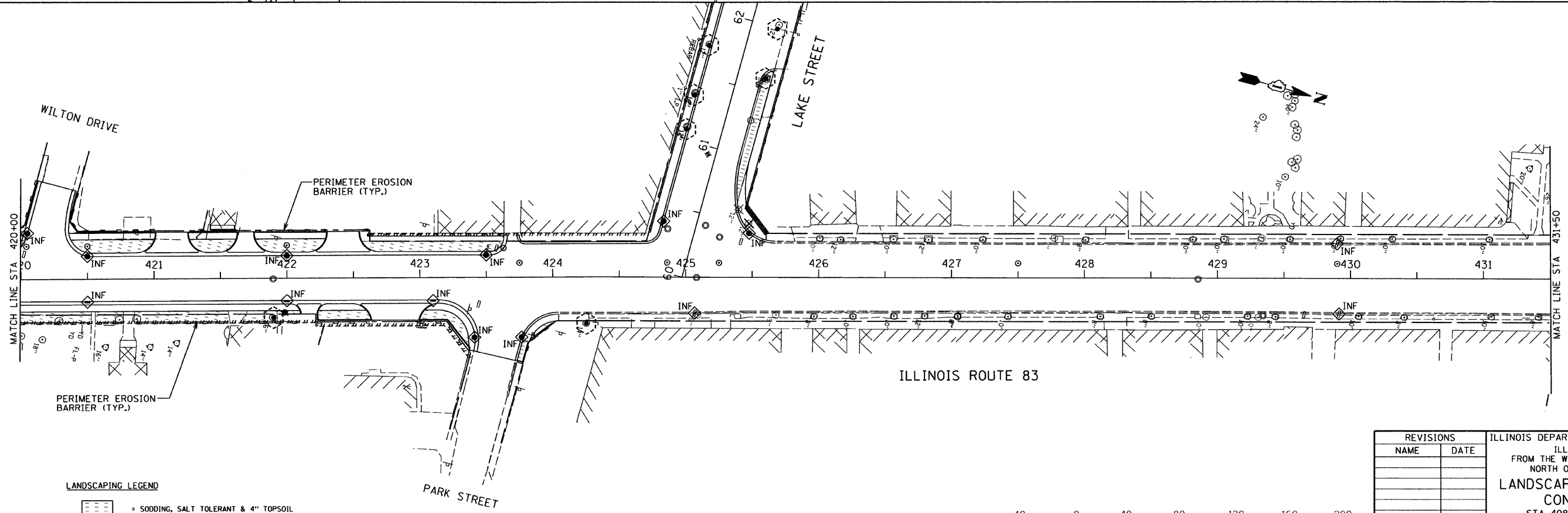


REVISIONS		ILLINOIS DEPARTMENT OF TRANSPORTATION ILLINOIS ROUTE 83 FROM THE WISCONSIN STATE LINE TO NORTH OF PETITE LAKE ROAD LANDSCAPING & EROSION CONTROL PLAN STA 322+00 TO STA 408+00 DATE: 1/30/09
NAME	DATE	
		DRAWN BY: EUB CHECKED BY: MW GRAEF, ANHALT, SCHLOEMER & ASSOCIATES, INC. CHICAGO, ILLINOIS

F.A. ROUTE NO.	SECTION	COUNTY	TOTAL SHEETS	SHEET NO.
866	*	LAKE	554	108
FED. ROAD DIST. NO.		ILLINOIS FED. AID PROJECT		
*(L-2(W,R);6,6A & 6 EXT) WRS-1				

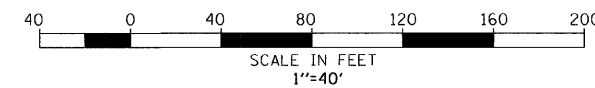


NOTE:
REFER TO EROSION CONTROL, TREE MAINTENANCE SCHEDULES, & LEGEND SHEET



LANDSCAPING LEGEND

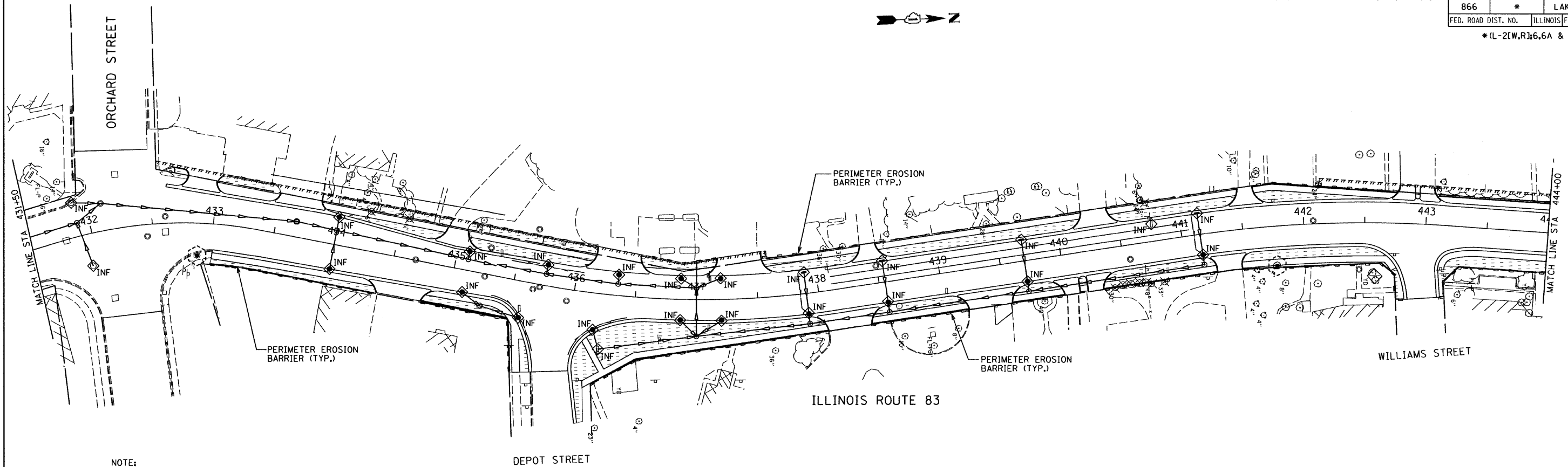
- = SOWING, SALT TOLERANT & 4" TOPSOIL
- = SEEDING, CLASS 2A WITH EROSION CONTROL BLANKET & 4" TOPSOIL
- = SEEDING CLASS 4A WITH 2" COMPOST AND EROSION CONTROL BLANKET



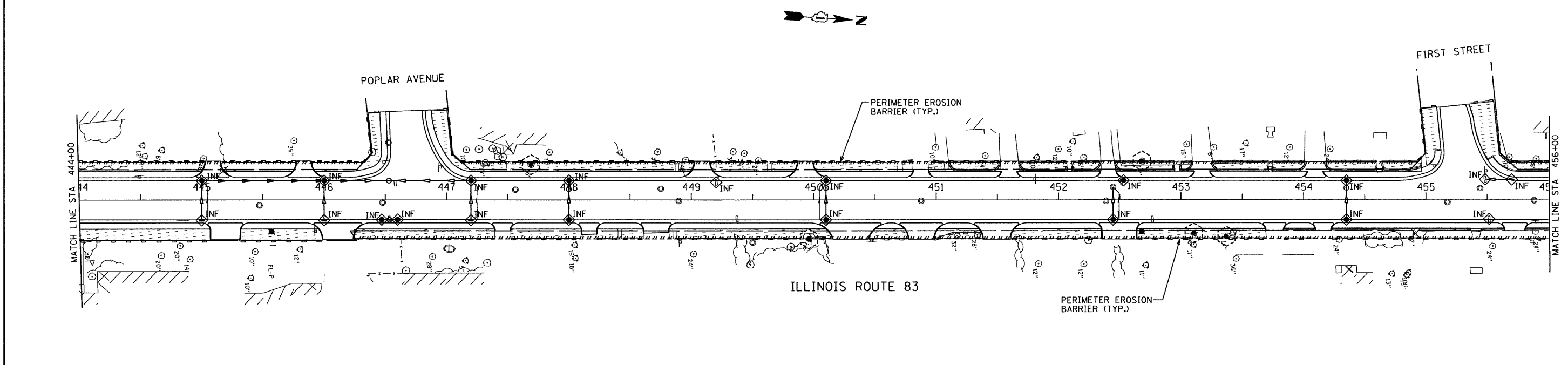
REVISIONS		ILLINOIS DEPARTMENT OF TRANSPORTATION ILLINOIS ROUTE 83 FROM THE WISCONSIN STATE LINE TO NORTH OF PETITE LAKE ROAD LANDSCAPING & EROSION CONTROL PLAN STA 408+00 TO STA 431+50 DATE: 1/30/09
NAME	DATE	
		DRAWN BY: EUB CHECKED BY: MW
GRAEF, ANHALT, SCHLOEMER & ASSOCIATES, INC. CHICAGO, ILLINOIS		

F.A. ROUTE NO.	SECTION	COUNTY	TOTAL SHEETS	SHEET NO.
866	*	LAKE	554	109
FED. ROAD DIST. NO.		ILLINOIS FED. AID PROJECT		

*(L-2(LW,R);6,6A & 6 EXT) WRS-1




NOTE:
REFER TO EROSION CONTROL, TREE MAINTENANCE SCHEDULES, & LEGEND SHEET



LANDSCAPING LEGEND

	= SODDING, SALT TOLERANT & 4" TOPSOIL
	= SEEDING, CLASS 2A WITH EROSION CONTROL BLANKET & 4" TOPSOIL
	= SEEDING CLASS 4A WITH 2" COMPOST AND EROSION CONTROL BLANKET



REVISIONS	
NAME	DATE

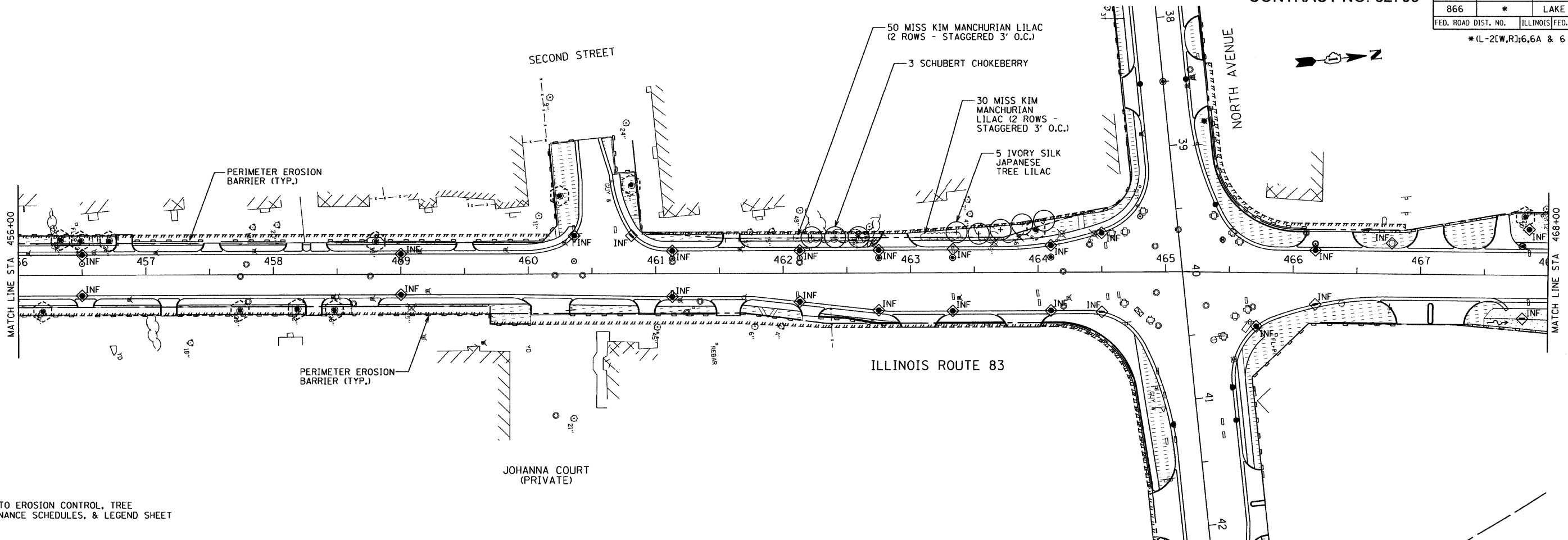
ILLINOIS DEPARTMENT OF TRANSPORTATION
ILLINOIS ROUTE 83
FROM THE WISCONSIN STATE LINE TO
NORTH OF PETITE LAKE ROAD
**LANDSCAPING & EROSION
CONTROL PLAN**
STA 431+50 TO STA 456+00
DATE: 1/30/09
DRAWN BY: EUB
CHECKED BY: MW

GRAEF, ANHALT, SCHLOEMER & ASSOCIATES, INC.
CHICAGO, ILLINOIS

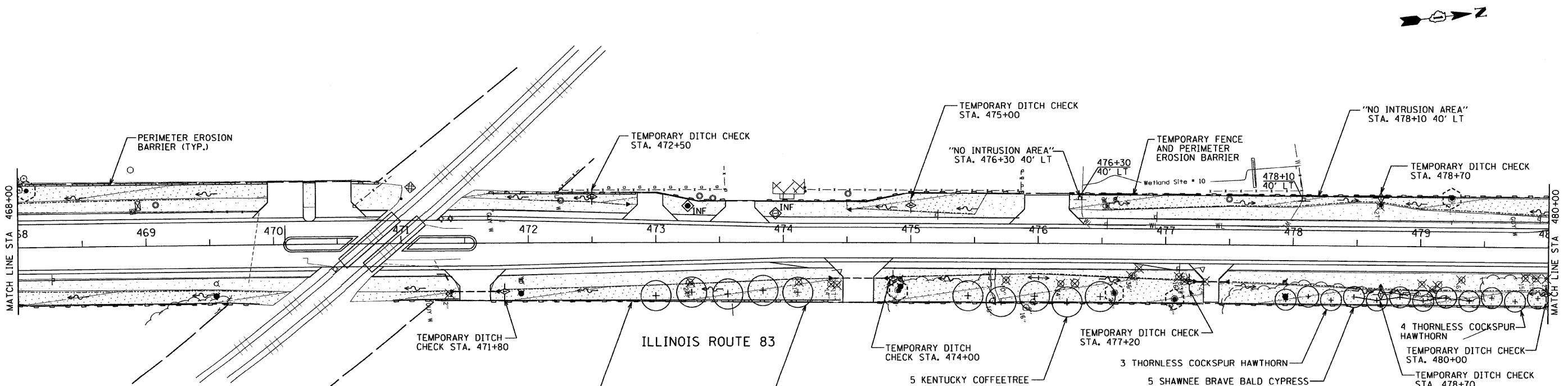
G:\2000\4024\N\ms\license\vercon10.dgn 4/23/2003 9:48:17 AM

CONTRACT NO. 62700

F.A. ROUTE NO.	SECTION	COUNTY	TOTAL SHEETS	SHEET NO.
866	*	LAKE	554	110
FED. ROAD DIST. NO.	ILLINOIS	FED. AID PROJECT		
*(L-2[W,R];6,6A & 6 EXT) WRS-1				

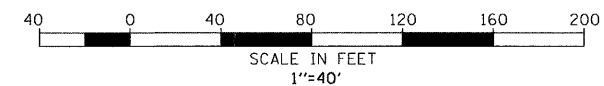


NOTE:
REFER TO EROSION CONTROL, TREE MAINTENANCE SCHEDULES, & LEGEND SHEET



LANDSCAPING LEGEND

	= SODDING, SALT TOLERANT & 4" TOPSOIL
	= SEEDING, CLASS 2A WITH EROSION CONTROL BLANKET & 4" TOPSOIL
	= SEEDING CLASS 4A WITH 2" COMPOST AND EROSION CONTROL BLANKET



REVISIONS	
NAME	DATE

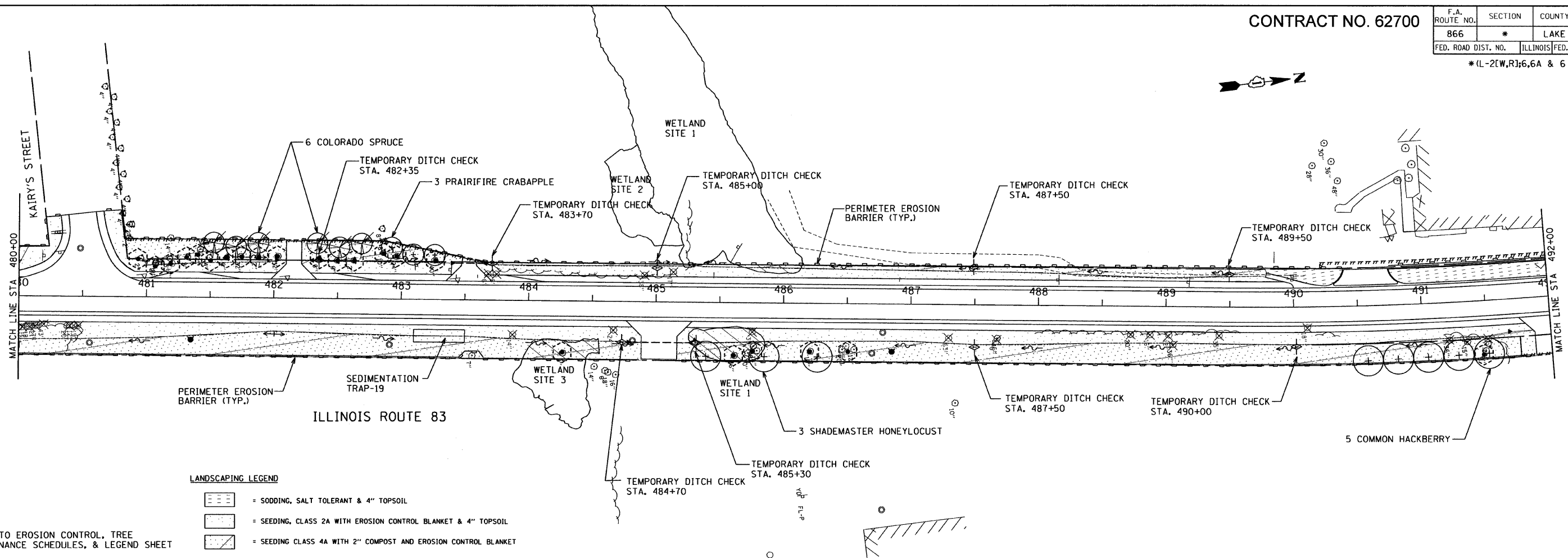
ILLINOIS DEPARTMENT OF TRANSPORTATION
ILLINOIS ROUTE 83
FROM THE WISCONSIN STATE LINE TO
NORTH OF PETITE LAKE ROAD
**LANDSCAPING & EROSION
CONTROL PLAN**
STA 456+00 TO STA 480+00
DATE: 1/30/09
DRAWN BY: EUB
CHECKED BY: MW

GRAEF ANHALT SCHLOEMER
CHICAGO, ILLINOIS

G:\2000\024-N.ms\plan\set\er\conll.dgn 4/29/2009 10:08:51 AM

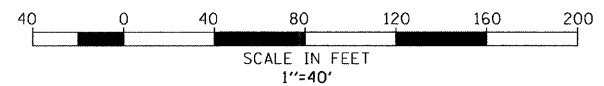
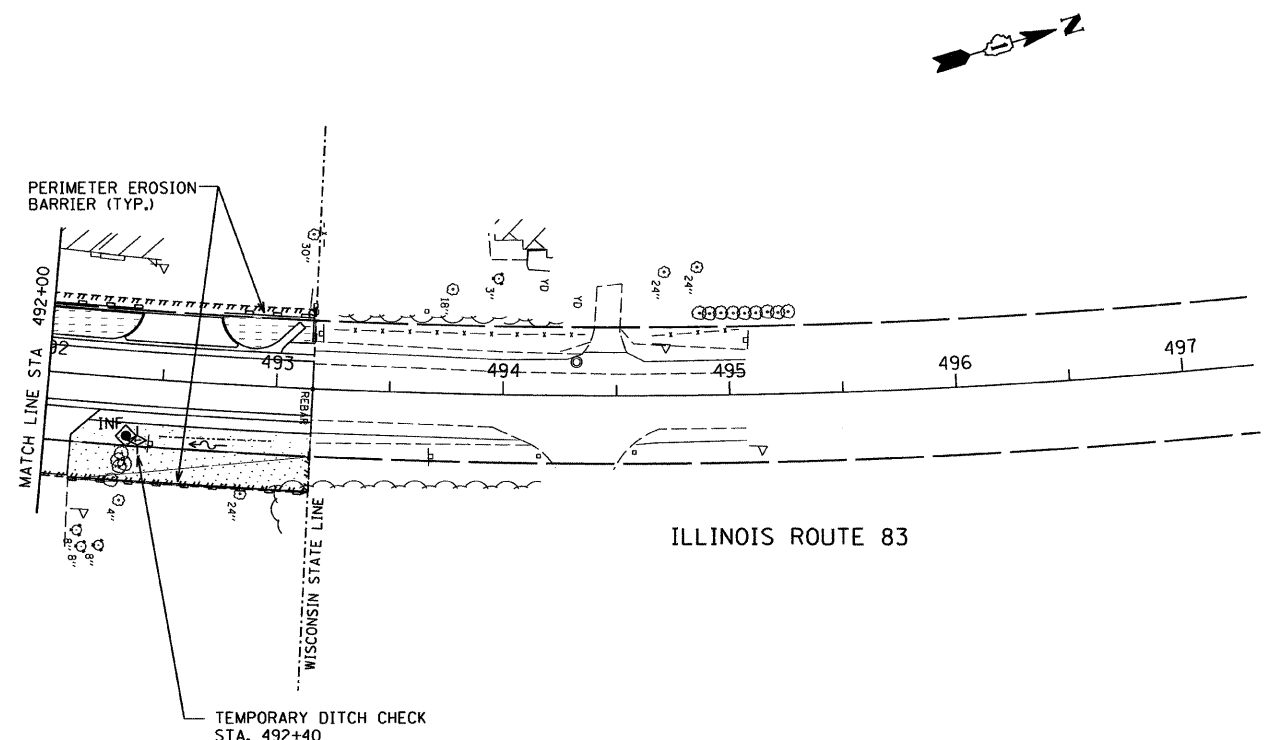
F.A. ROUTE NO.	SECTION	COUNTY	TOTAL SHEETS	SHEET NO.
866	*	LAKE	554	111
FED. ROAD DIST. NO.		ILLINOIS FED. AID PROJECT		

*(L-2[W,R];6,6A & 6 EXT) WRS-1



- LANDSCAPING LEGEND**
- = SODDING, SALT TOLERANT & 4" TOPSOIL
 - = SEEDING, CLASS 2A WITH EROSION CONTROL BLANKET & 4" TOPSOIL
 - = SEEDING CLASS 4A WITH 2" COMPOST AND EROSION CONTROL BLANKET

NOTE:
REFER TO EROSION CONTROL, TREE MAINTENANCE SCHEDULES, & LEGEND SHEET






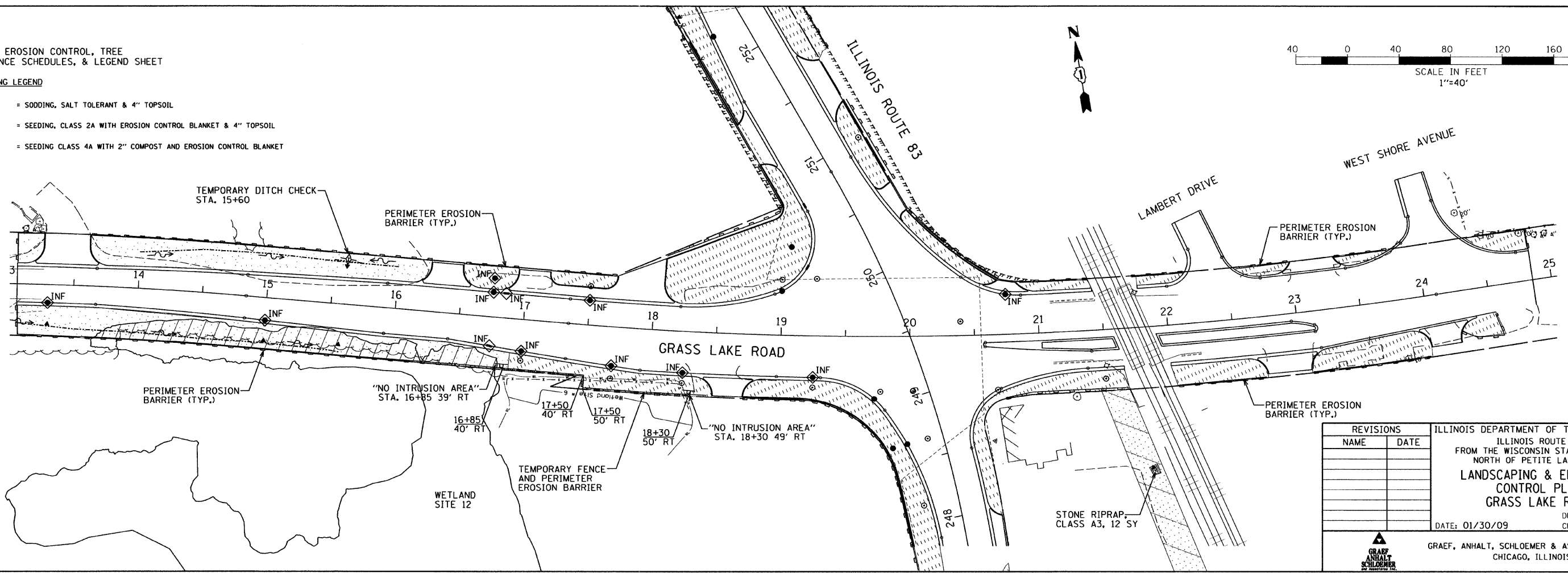
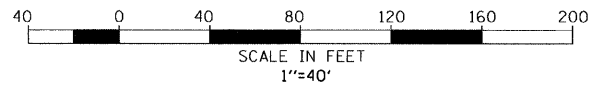
REVISIONS		ILLINOIS DEPARTMENT OF TRANSPORTATION ILLINOIS ROUTE 83 FROM THE WISCONSIN STATE LINE TO NORTH OF PETITE LAKE ROAD LANDSCAPING & EROSION CONTROL PLAN STA 480+00 TO STA 497+00 DATE: 01/30/09
NAME	DATE	
		DRAWN BY: EUB CHECKED BY: MW GRAEF, ANHALT, SCHLOEMER & ASSOCIATES, INC. CHICAGO, ILLINOIS

F.A. ROUTE NO.	SECTION	COUNTY	TOTAL SHEETS	SHEET NO.
866	*	LAKE	554	112
FED. ROAD DIST. NO.		ILLINOIS	FED. AID PROJECT	
*(L-2[W,R];6,6A & 6 EXT) WRS-1				

NOTE:
REFER TO EROSION CONTROL, TREE MAINTENANCE SCHEDULES, & LEGEND SHEET

LANDSCAPING LEGEND

-  = SOODING, SALT TOLERANT & 4" TOPSOIL
-  = SEEDING, CLASS 2A WITH EROSION CONTROL BLANKET & 4" TOPSOIL
-  = SEEDING CLASS 4A WITH 2" COMPOST AND EROSION CONTROL BLANKET



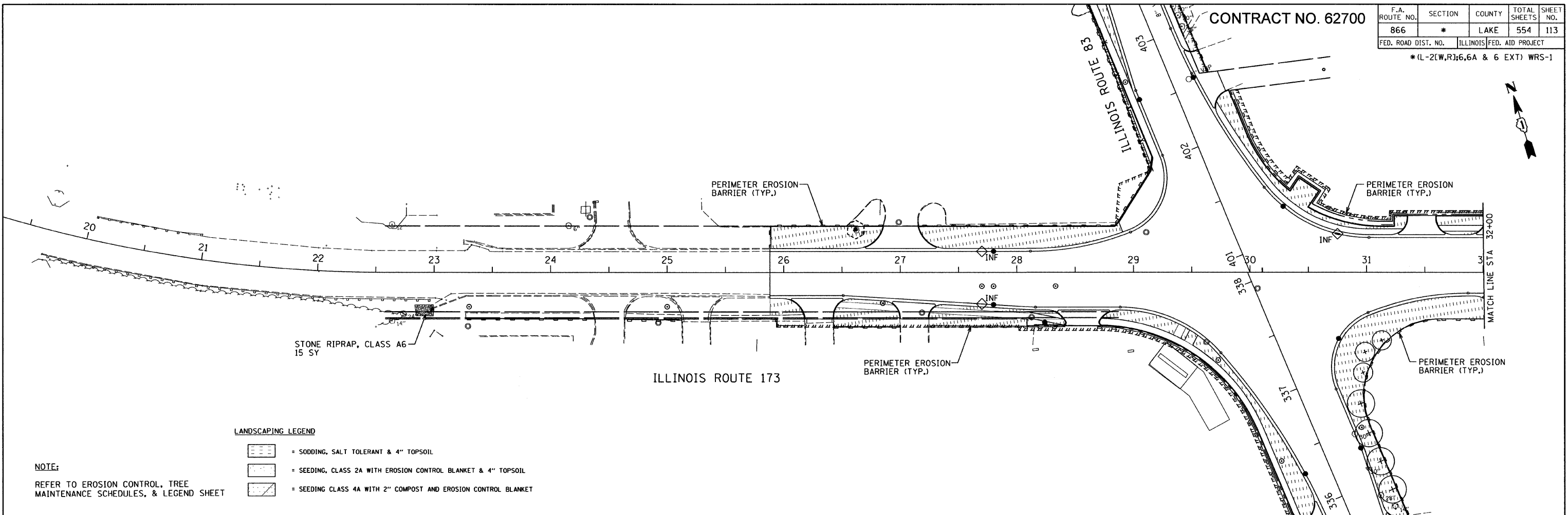
REVISIONS		ILLINOIS DEPARTMENT OF TRANSPORTATION ILLINOIS ROUTE 83 FROM THE WISCONSIN STATE LINE TO NORTH OF PETITE LAKE ROAD LANDSCAPING & EROSION CONTROL PLAN GRASS LAKE ROAD DATE: 01/30/09
NAME	DATE	
		DRAWN BY: EUB CHECKED BY: MW

GRAEF, ANHALT, SCHLOEMER & ASSOCIATES, INC.
CHICAGO, ILLINOIS

G:\2004024.N.ms\p1nset\er\con13.dgn 4/29/2009 9:48:57 AM


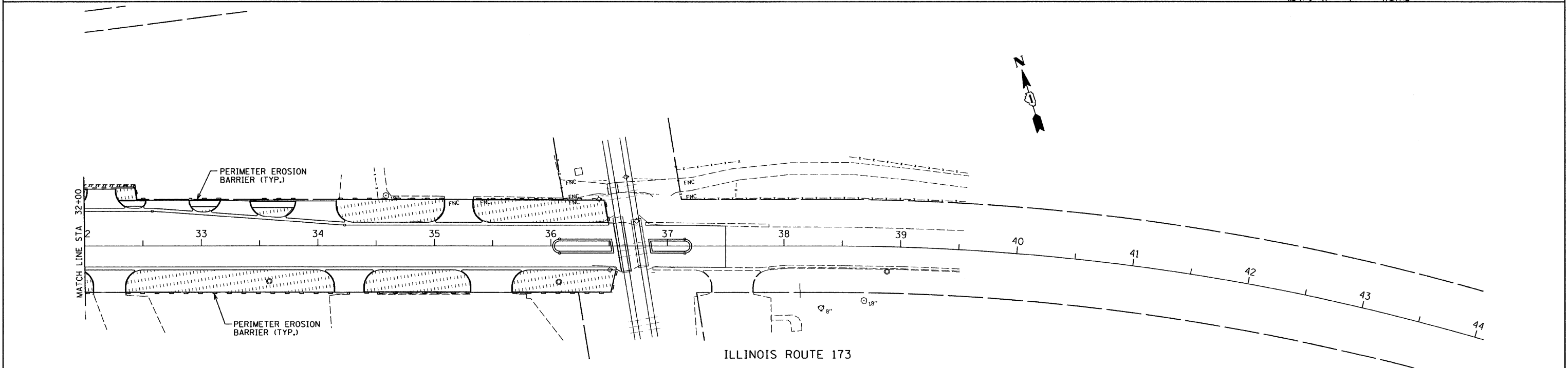
CONTRACT NO. 62700

F.A. ROUTE NO.	SECTION	COUNTY	TOTAL SHEETS	SHEET NO.
866	*	LAKE	554	113
FED. ROAD DIST. NO.		ILLINOIS	FED. AID PROJECT	
*(L-2[W,R];6,6A & 6 EXT) WRS-1				



- LANDSCAPING LEGEND**
- = SODDING, SALT TOLERANT & 4" TOPSOIL
 - = SEEDING, CLASS 2A WITH EROSION CONTROL BLANKET & 4" TOPSOIL
 - = SEEDING CLASS 4A WITH 2" COMPOST AND EROSION CONTROL BLANKET

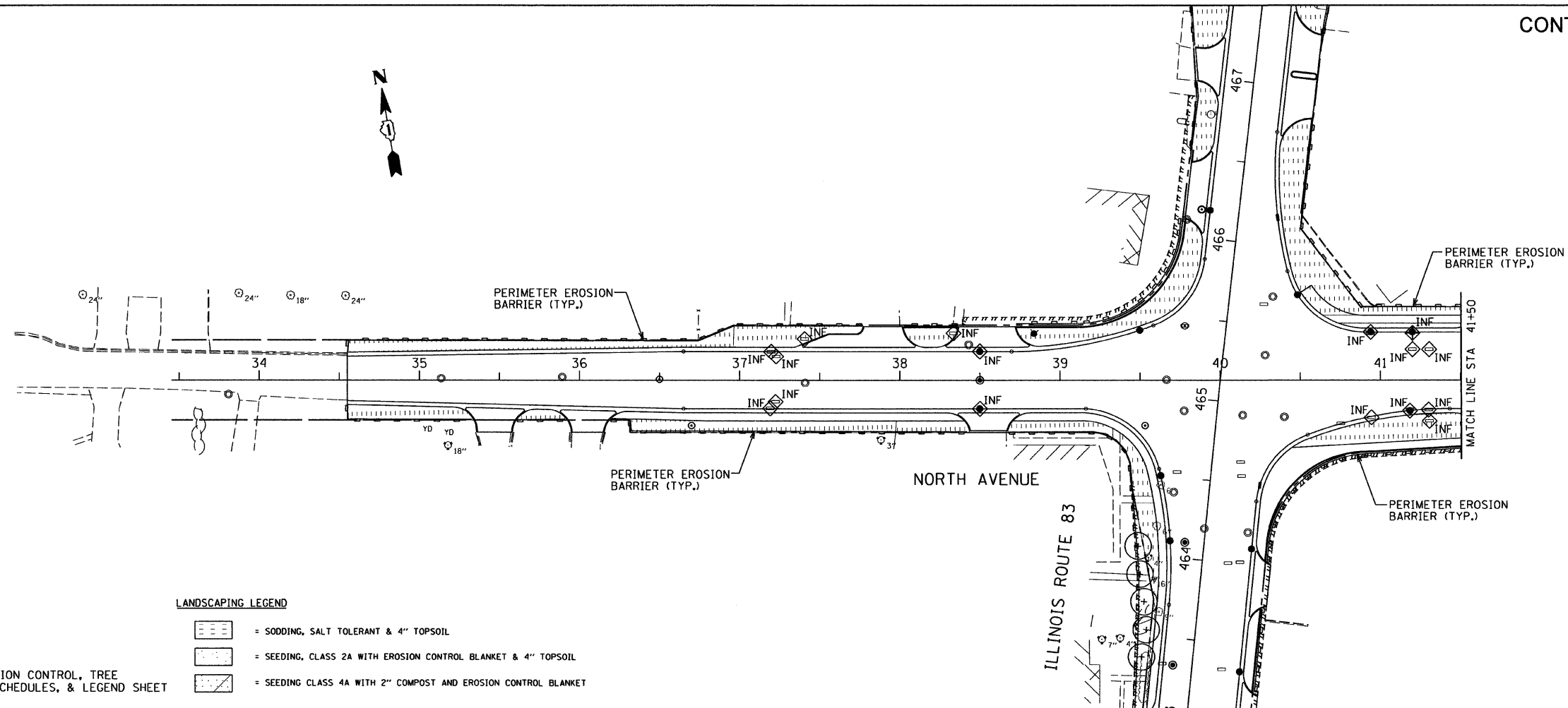
NOTE:
REFER TO EROSION CONTROL, TREE MAINTENANCE SCHEDULES, & LEGEND SHEET



REVISIONS		ILLINOIS DEPARTMENT OF TRANSPORTATION ILLINOIS ROUTE 83 FROM THE WISCONSIN STATE LINE TO NORTH OF PETITE LAKE ROAD LANDSCAPING & EROSION CONTROL PLAN ILLINOIS ROUTE 173 DATE: 01/30/09 DRAWN BY: EUB CHECKED BY: MW
NAME	DATE	
		 GRAEF, ANHALT, SCHLOEMER & ASSOCIATES, INC. CHICAGO, ILLINOIS

G:\2000\024_N.ms\p1nset\er.com1.dgn 4/29/2009 9:45:08 AM

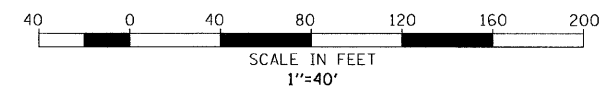
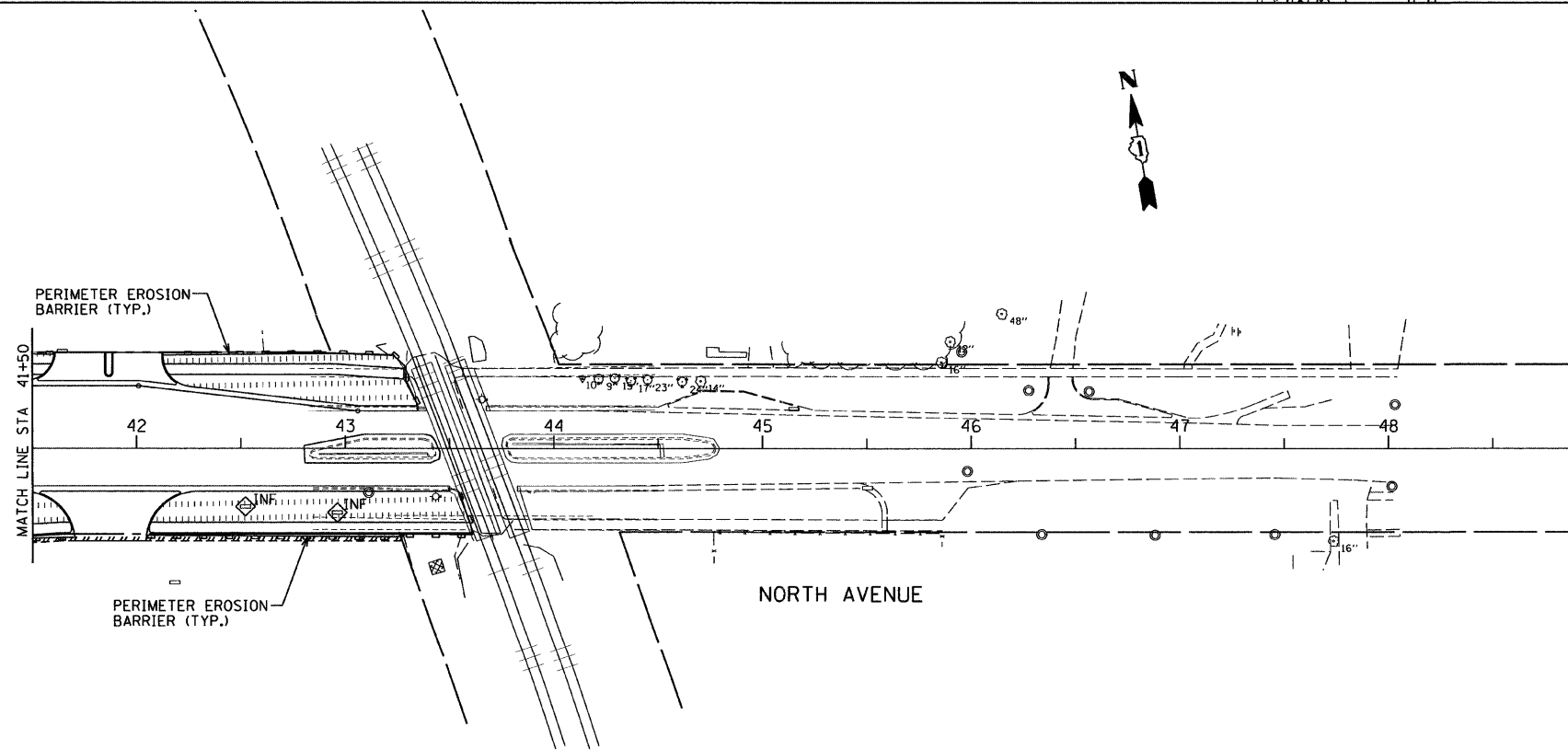
F.A. ROUTE NO.	SECTION	COUNTY	TOTAL SHEETS	SHEET NO.
866	*	LAKE	554	114
FED. ROAD DIST. NO.		ILLINOIS	FED. AID PROJECT	
*(L-2[W,R];6,6A & 6 EXT) WRS-1				




LANDSCAPING LEGEND

- = SODDING, SALT TOLERANT & 4" TOPSOIL
- = SEEDING, CLASS 2A WITH EROSION CONTROL BLANKET & 4" TOPSOIL
- = SEEDING CLASS 4A WITH 2" COMPOST AND EROSION CONTROL BLANKET




NOTE:
REFER TO EROSION CONTROL, TREE MAINTENANCE SCHEDULES, & LEGEND SHEET

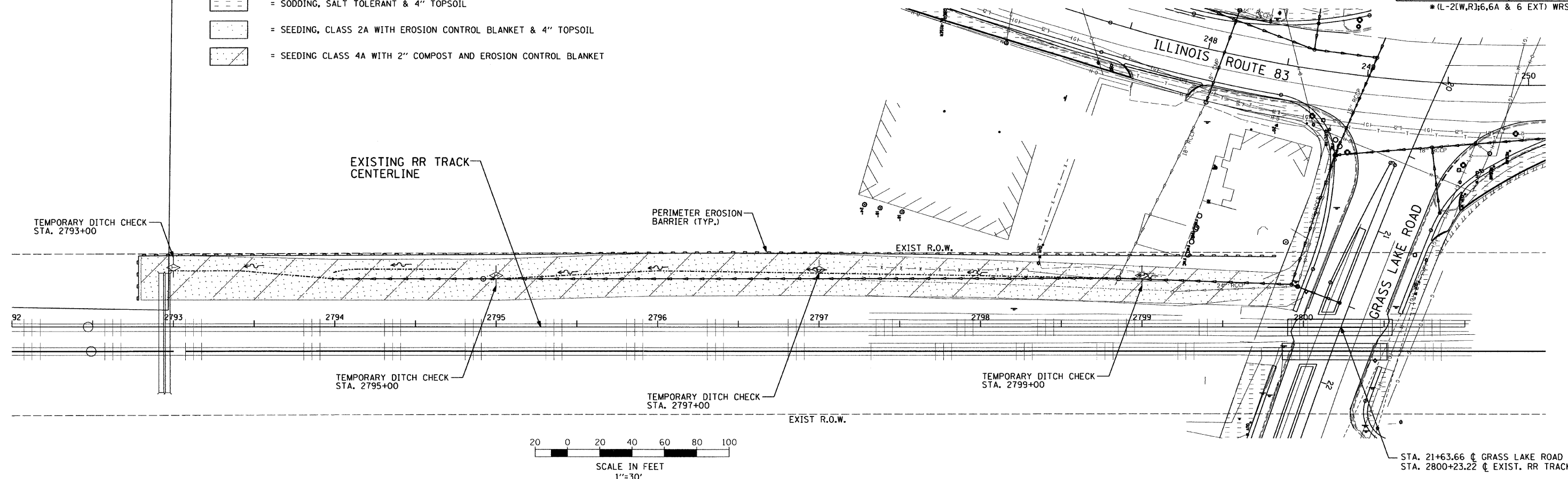
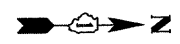


REVISIONS		ILLINOIS DEPARTMENT OF TRANSPORTATION ILLINOIS ROUTE 83 FROM THE WISCONSIN STATE LINE TO NORTH OF PETITE LAKE ROAD LANDSCAPING & EROSION CONTROL PLAN NORTH AVENUE DATE: 01/30/09 DRAWN BY: EUB CHECKED BY: MW
NAME	DATE	
		 GRAEF, ANHALT, SCHLOEMER & ASSOCIATES, INC. CHICAGO, ILLINOIS

F.A. ROUTE NO.	SECTION	COUNTY	TOTAL SHEETS	SHEET NO.
866	*	LAKE	554	115
FED. ROAD DIST. NO.		ILLINOIS FED. AID PROJECT		
		* (L-2(W,R);6,6A & 6 EXT) WRS-1		


LANDSCAPING LEGEND

-  = SODDING, SALT TOLERANT & 4" TOPSOIL
-  = SEEDING, CLASS 2A WITH EROSION CONTROL BLANKET & 4" TOPSOIL
-  = SEEDING CLASS 4A WITH 2" COMPOST AND EROSION CONTROL BLANKET



STA. 21+63.66 @ GRASS LAKE ROAD =
STA. 2800+23.22 @ EXIST. RR TRACK

G:\20004024_N\ms\p\gnse\ercon16.dgn
4/29/2009 9:49:32 AM

REVISIONS		ILLINOIS DEPARTMENT OF TRANSPORTATION ILLINOIS ROUTE 83 FROM THE WISCONSIN STATE LINE TO NORTH OF PETITE LAKE ROAD LANDSCAPING & EROSION CONTROL PLAN GRASS LAKE ROAD STORM SEWER OUTLET DATE: 01/30/09 DRAWN BY: WS CHECKED BY: RJS
NAME	DATE	
		

F.A. ROUTE NO.	SECTION	COUNTY	TOTAL SHEETS	SHEET NO.
866	*	LAKE	554	116
FED. ROAD DIST. NO.		ILLINOIS	FED. AID PROJECT	
*(L-2[W,R];6,6A & 6 EXT) WRS-1				

STA 202+00 TO STA 214+00

STRUCT NO	LOCATION		STRUCTURE TYPE	FRAME & LID OR GRATE	RIM ELEV	INVERT ELEVATION			
	STATION	OFFSET				NORTH	SOUTH	EAST	WEST
120	208+48.33	38.00 FT LT	FES, 48 IN	HWY STD 542311				785.51	
121	208+45.70	40.00 FT RT	FES, 48 IN	HWY STD 542311					785.16

STA 214+00 TO STA 226+00

STRUCT NO	LOCATION		STRUCTURE TYPE	FRAME & LID OR GRATE	RIM ELEV	INVERT ELEVATION			
	STATION	OFFSET				NORTH	SOUTH	EAST	WEST
128	216+29.18	30.26 FT LT	FES, EL, 48 IN EQ	HWY STD 542311				779.89	
129	216+26.01	33.76 FT RT	FES, EL, 48 IN EQ	HWY STD 542311					778.77
130	216+41.24	31.90 FT LT	FES, 24 IN	HWY STD 542311				779.98	
131	216+38.00	36.10 FT RT	FES, 24 IN	HWY STD 542311					778.90

STA 226+00 TO STA 238+00

STRUCT NO	LOCATION		STRUCTURE TYPE	FRAME & LID OR GRATE	RIM ELEV	INVERT ELEVATION			
	STATION	OFFSET				NORTH	SOUTH	EAST	WEST
133	231+21.83	35.73 FT LT	FES, EL, 48 IN EQ	HWY STD 542311				773.86	
134	231+91.87	39.92 FT RT	FES, EL, 48 IN EQ	HWY STD 542311					773.72
135	231+45.26	33.98 FT LT	FES, EL, 60 IN EQ	HWY STD 542311				773.84	
136	232+08.58	34.42 FT RT	FES, EL, 60 IN EQ	HWY STD 542311					773.73

STA 202+00 TO STA 214+00

PIPE NO	LOCATION				SIZE in	LENGTH ft	TYPE	SLOPE	TRENCH BACKFILL cu yd
	FROM		TO						
	STATION	OFFSET	STATION	OFFSET					
120	208+48.33	38.00 FT LT	208+48.01	28.00 FT LT	48	3.0	1	0.59%	0.0
121	208+46.17	27.00 FT RT	208+45.70	40.00 FT RT	48	5.0	1	0.59%	0.0

STA 214+00 TO STA 226+00

PIPE NO	LOCATION				SIZE in	LENGTH ft	TYPE	SLOPE	TRENCH BACKFILL cu yd	CONCRETE COLLAR cu yd
	FROM		TO							
	STATION	OFFSET	STATION	OFFSET						
128	216+29.18	30.26 FT LT	216+28.48	16.00 FT RT	48 EQ	6.3	1	1.73%	0.0	1.5
129	216+26.92	15.40 FT RT	216+26.01	33.76 FT RT	48 EQ	10.4	1	1.73%	2.6	1.5
130	216+41.24	31.90 FT LT	216+38.00	36.10 FT RT	24	55.9	1	1.58%	11.7	

STA 226+00 TO STA 238+00

PIPE NO	LOCATION				SIZE in	LENGTH ft	TYPE	SLOPE	TRENCH BACKFILL cu yd	CONCRETE COLLAR cu yd
	FROM		TO							
	STATION	OFFSET	STATION	OFFSET						
133	231+21.83	35.73 FT LT	231+40.11	16.00 FT LT	48 EQ	18.9	1	0.14%	7.8	1.5
134	231+70.07	16.36 FT RT	231+91.87	39.92 FT RT	48 EQ	24.1	1	0.14%	8.5	1.5
135	231+45.26	33.98 FT LT	232+08.58	34.42 FT RT	60 EQ	77.2	1	0.14%	49.6	

NOTE:
PIPES LISTED IN TABLES AS "EQ" REFER TO HORIZONTAL ELLIPTICAL PIPE.
THIS PIPE IS TO BE PAID FOR AS: PIPE CULVERTS, CLASS A, TYPE 1,
OF THE EQUIVALENT ROUND SIZE SHOWN

G:\2000\4024_N\ms\pconset\1-d-s-table01.dgn
4/29/2009 9:05:41 AM

REVISIONS		ILLINOIS DEPARTMENT OF TRANSPORTATION ILLINOIS ROUTE 83 FROM THE WISCONSIN STATE LINE TO NORTH OF PETITE LAKE ROAD DRAINAGE TABLES ILLINOIS ROUTE 83 STA 190+00 TO STA 238+00 DATE: 1/30/09
NAME	DATE	
		DRAWN BY: GP CHECKED BY: MW GRAEF, ANHALT, SCHLOEMER & ASSOCIATES, INC. CHICAGO, ILLINOIS

F.A. ROUTE NO.	SECTION	COUNTY	TOTAL SHEETS	SHEET NO.
866	*	LAKE	554	122
FED. ROAD DIST. NO.		ILLINOIS	FED. AID PROJECT	

*(L-2(W,R);6,6A & 6 EXT) WRS-1

STA 403+00 TO STA 409+00

STRUCT NO	LOCATION		STRUCTURE TYPE	FRAME & LID OR GRATE	RIM ELEV	INVERT ELEVATION			
	STATION	OFFSET				NORTH	SOUTH	EAST	WEST
475	403+50.00	17.00 FT RT	INLET, TY A	TY 24 FR & GR	792.33				789.25
476	403+50.00	23.07 FT LT	CB, TY A, 4 FT DIA	TY 24 FR & GR	792.21			789.06	788.21
477	403+50.00	31.00 FT LT	MH, TY A, 6 FT DIA	TY 1 FR & CL	792.75	784.68	784.68	788.17	
478	404+25.00	17.00 FT RT	INLET, TY A	TY 24 FR & GR	792.04				789.03
479	404+25.00	17.00 FT LT	CB, TY A, 4 FT DIA	TY 24 FR & GR	792.04			788.87	788.04
480	404+25.00	27.50 FT LT	MH, TY A, 6 FT DIA	TY 1 FR & CL	792.62	784.54	784.54	787.97	
481	405+00.00	16.61 FT RT	CB, TY C	TY 24 FR & GR	791.88	788.13			
482	405+00.00	16.61 FT LT	CB, TY C	TY 24 FR & GR	791.88	788.13			
483	405+19.00	16.00 FT LT	CB, TY A, 4 FT DIA RP	TY 24 FR & GR	791.91		787.98	787.08	786.98
484	405+19.50	35.00 FT LT	MH, TY A, 6 FT DIA	TY 1 FR & CL	792.00			784.28	784.22
484A	405+19.50	27.50 FT LT	MH, TY A, 6 FT DIA	TY 1 FR & CL	792.00	784.36	784.36	786.78	784.36
485	405+70.00	16.00 FT RT	INLET, TY A	TY 24 FR & GR	792.11				789.03
486	405+70.00	16.00 FT LT	CB, TY A, 4 FT DIA	TY 24 FR & GR	792.11			788.88	788.11
487	405+70.00	21.50 FT LT	MH, TY A, 5 FT DIA	TY 1 FR & CL	792.00	784.82	784.82	788.09	
488	406+65.00	21.50 FT RT	MH, TY A, 5 FT DIA	TY 1 FR & CL	793.02	785.36	785.36	788.81	
489	406+65.00	16.00 FT RT	INLET, TY A	TY 24 FR & GR	792.83				789.58
490	406+65.00	16.00 FT LT	CB, TY A, 4 FT DIA	TY 24 FR & GR	792.83			789.43	788.83
491	407+48.25	22.08 FT LT	MH, TY A, 5 FT DIA	TY 1 FR & CL	795.20	786.71	785.76	787.96	
491A	407+56.00	16.00 FT LT	CB, TY A, 4 FT DIA	TY 24 FR & GR	795.40			792.01	787.99
491B	407+56.00	16.00 FT RT	INLET, TY A	TY 24 FR & GR	795.40				792.15
492	405+18.46	16.00 FT RT	CB, TY A, 4 FT DIA	TY 24 FR & GR	791.91		787.97		787.37
493	405+19.89	46.46 FT LT	EXISTING		791.64	783.99	783.79	783.99	

STA 403+00 TO STA 409+00

PIPE NO	LOCATION				SIZE in	LENGTH ft	TYPE	SLOPE	TRENCH BACKFILL cu yd
	FROM		TO						
	STATION	OFFSET	STATION	OFFSET					
475	403+50.00	17.00 FT RT	403+50.00	23.07 FT LT	12	37.4	1	0.50%	3.8
476	403+50.00	23.07 FT LT	403+50.00	31.00 FT LT	12	4.2	1	1.00%	1.3
477	403+50.00	31.00 FT LT	404+25.00	27.50 FT LT	42	69.3	2	0.20%	57.4
478	404+25.00	17.00 FT RT	404+25.00	17.00 FT LT	12	31.4	1	0.50%	3.6
479	404+25.00	17.00 FT LT	404+25.00	27.50 FT LT	12	6.7	1	1.00%	1.4
480	404+25.00	27.50 FT LT	405+19.50	27.50 FT LT	42	88.7	2	0.20%	0.0
481	405+00.00	16.61 FT RT	405+18.46	16.00 FT RT	12	16.0	1	1.00%	1.6
482	405+00.00	16.61 FT LT	405+19.00	16.00 FT LT	12	15.2	1	1.00%	1.6
483	405+19.00	16.00 FT LT	405+19.50	27.50 FT LT	15	6.7	2	3.00%	2.1
484	405+19.50	35.00 FT LT	405+19.89	46.46 FT LT	15	7.7	2	3.00%	0.0
484A	405+19.50	27.50 FT LT	405+19.50	35.00 FT LT	24	2.7	2	3.00%	0.0
485	405+70.00	16.00 FT RT	405+70.00	16.00 FT LT	12	29.4	1	0.50%	3.1
486	405+70.00	16.00 FT LT	405+70.00	21.50 FT LT	12	1.7	1	1.00%	0.2
487	405+70.00	21.50 FT LT	405+19.50	27.50 FT LT	36	45.6	2	1.00%	43.0
488	406+65.00	21.50 FT LT	405+70.00	21.50 FT LT	36	90.2	2	0.60%	115.7
489	406+65.00	16.00 FT RT	406+65.00	16.00 FT LT	12	29.4	1	0.50%	3.1
490	406+65.00	16.00 FT LT	406+65.00	21.50 FT LT	12	1.7	1	1.00%	0.2
491	407+48.25	22.08 FT LT	406+65.00	21.50 FT LT	36	78.5	2	0.50%	118.0
491A	407+56.00	16.00 FT LT	407+48.25	22.08 FT LT	12	5.4	1	0.50%	1.6
491B	407+56.00	16.00 FT RT	407+56.00	16.00 FT LT	12	29.0	1	0.50%	2.2
492	405+18.46	16.00 FT RT	405+19.00	16.00 FT LT	12	28.5	1	1.00%	6.4


STA 409+00 TO STA 415+00

STRUCT NO	LOCATION		STRUCTURE TYPE	FRAME & LID OR GRATE	RIM ELEV	INVERT ELEVATION			
	STATION	OFFSET				NORTH	SOUTH	EAST	WEST
500	409+50.00	16.00 FT LT	CB, TY A, 4 FT DIA	TY 24 FR & GR	799.78				795.78
501	409+50.00	21.00 FT LT	MH, TY A, 4 FT DIA	TY 1 FR & CL	800.21	792.24	792.24	795.77	
505	410+16.71	35.00 FT RT	CB, TY A, 4 FT DIA	TY 24 FR & GR	800.40				797.18
506	411+00.00	18.39 FT RT	CB, TY A, 4 FT DIA	TY 24 FR & GR	804.22		801.47		
507	410+25.80	15.36 FT RT	EXISTING MH	TY 1 FR & CL	802.34	799.35		797.00	796.20
510	410+60.00	16.00 FT LT	CB, TY A, 4 FT DIA	TY 24 FR & GR	803.32		799.32		
511	410+45.13	16.73 FT LT	EXISTING CB	TY 1 FR & CL	802.96	799.22	798.22		799.17
520	414+20.00	16.00 FT RT	INLET, TY A	TY 24 FR & GR	803.27				800.10
521	414+20.00	16.00 FT LT	CB, TY A, 4 FT DIA	TY 24 FR & GR	803.27			799.95	799.27
522	414+20.00	22.50 FT LT	MH, TY A, 4 FT DIA	TY 1 FR & CL	803.59	799.24		799.24	

STA 409+00 TO STA 415+00

PIPE NO	LOCATION				SIZE in	LENGTH ft	TYPE	SLOPE	TRENCH BACKFILL cu yd
	FROM		TO						
	STATION	OFFSET	STATION	OFFSET					
500	409+50.00	16.00 FT LT	409+50.00	21.00 FT LT	12	1.2	1	1.00%	0.2
505	410+16.71	35.00 FT RT	410+25.80	15.36 FT RT	12	17.9	1	1.00%	2.7
506	411+00.00	18.39 FT RT	410+25.80	15.36 FT RT	12	70.5	1	3.00%	9.6
510	410+60.00	16.00 FT LT	410+45.13	16.73 FT LT	12	11.1	1	1.00%	1.2
520	414+20.00	16.00 FT RT	414+20.00	16.00 FT LT	12	29.4	1	0.50%	3.1
521	414+20.00	16.00 FT LT	414+20.00	22.50 FT LT	12	2.7	1	1.00%	0.4
522	414+20.00	22.50 FT LT	415+40.90	22.40 FT LT	12	117.1	1	2.00%	42.1

C:\20004024\N\ms\plan\set\1\d-s-1-table07.dgn 4/25/2009 9:05:44 AM

REVISIONS		ILLINOIS DEPARTMENT OF TRANSPORTATION ILLINOIS ROUTE 83 FROM THE WISCONSIN STATE LINE TO NORTH OF PETITE LAKE ROAD DRAINAGE TABLES ILLINOIS ROUTE 83 STA 403+00 TO STA 415+00 DATE: 1/30/09
NAME	DATE	
 GRAEF, ANHALT, SCHLOEMER & ASSOCIATES, INC. CHICAGO, ILLINOIS		DRAWN BY: GP CHECKED BY: MW

F.A. ROUTE NO.	SECTION	COUNTY	TOTAL SHEETS	SHEET NO.
866	*	LAKE	554	123
FED. ROAD DIST. NO.		ILLINOIS	FED. AID PROJECT	
*(L-2[W,R];6,6A & 6 EXT) WRS-1				

STA 415+00 TO STA 421+00

STRUCT NO	LOCATION		STRUCTURE TYPE	FRAME & LID OR GRATE	RIM ELEV	INVERT ELEVATION			
	STATION	OFFSET				NORTH	SOUTH	EAST	WEST
523	415+25.00	16.00 FT RT	INLET, TY A	TY 24 FR & GR	800.78				797.87
524	415+25.50	16.00 FT LT	EXISTING CB		800.78			797.58	796.09
525	415+40.90	22.40 FT LT	EXISTING MH		800.89	795.22	796.90	795.84	
530	417+56.00	16.00 FT RT	INLET, TY A	TY 24 FR & GR	795.22				792.42
531	417+55.80	15.20 FT LT	EXISTING CB		795.22			792.13	790.73
532	417+68.70	22.30 FT LT	EXISTING MH		795.13	789.59	789.74	790.49	
533	418+82.00	16.00 FT RT	INLET, TY A	TY 24 FR & GR	792.86	790.00			
534	419+08.00	30.31 FT RT	CB, TY A, 4 FT DIA	TY 24 FR & GR	792.57		789.73		789.73
535	419+08.00	16.00 FT LT	CB, TY A, 4 FT DIA	TY 24 FR & GR	792.48			787.46	787.46
536	419+08.00	24.50 FT LT	MH, TY A, 4 FT DIA	TY 1 FR & CL	792.99	787.16	787.41	789.31	
537	419+80.00	16.00 FT LT	CB, TY A, 4 FT DIA	TY 24 FR & GR	791.47				787.48
538	419+80.00	24.50 FT LT	MH, TY A, 4 FT DIA	TY 1 FR & CL	791.64	786.48	786.48	787.43	
539	420+04.90	34.58 FT LT	CB, TY A, 4 FT DIA	TY 24 FR & GR	790.84			786.86	786.86
540	420+04.13	24.50 FT LT	MH, TY A, 4 FT DIA	TY 1 FR & CL	790.96	786.28	786.28		786.82
541	420+50.00	17.00 FT RT	INLET, TY A	TY 24 FR & GR	790.46				787.80
542	420+50.00	17.29 FT LT	CB, TY A, 4 FT DIA	TY 24 FR & GR	790.46			787.61	786.47
543	420+50.00	24.50 FT LT	MH, TY A, 4 FT DIA	TY 1 FR & CL	790.94	785.86	785.86	786.43	

STA 415+00 TO STA 421+00

PIPE NO	LOCATION				SIZE In	LENGTH ft	TYPE	SLOPE	TRENCH BACKFILL cu yd
	FROM		TO						
	STATION	OFFSET	STATION	OFFSET					
523	415+25.00	16.00 FT RT	415+25.50	16.00 FT LT	12	29.4	1	1.00%	0.7
530	417+56.00	16.00 FT RT	417+55.80	15.20 FT LT	12	28.6	1	1.00%	0.4
532	417+68.70	22.30 FT LT	419+08.00	24.50 FT LT	12	135.5	2	1.60%	106.6
533	418+82.00	16.00 FT RT	419+08.00	30.31 FT RT	12	27.0	1	1.00%	0.1
534	419+08.00	30.31 FT RT	419+08.00	16.00 FT LT	12	43.7	1	1.00%	5.1
535	419+08.00	16.00 FT LT	419+08.00	24.50 FT LT	12	4.7	1	1.00%	0.8
536	419+08.00	24.50 FT LT	419+80.00	24.50 FT LT	15	68.4	2	1.00%	54.4
537	419+80.00	16.00 FT LT	419+80.00	24.50 FT LT	12	4.7	1	1.00%	0.6
538	419+80.00	24.50 FT LT	420+04.13	24.50 FT LT	15	20.5	2	1.00%	4.5
539	420+04.90	34.58 FT LT	420+04.13	24.50 FT LT	12	8.2	1	0.50%	1.1
539A	420+09.70	45.78 FT LT	420+04.90	34.58 FT LT	12	8.4	1	1.75%	1.0
540	420+04.13	24.50 FT LT	420+50.00	24.50 FT LT	15	42.2	2	1.00%	8.3
541	420+50.00	17.00 FT RT	420+50.00	24.50 FT LT	12	38.9	1	0.50%	3.7
542	420+50.00	17.29 FT LT	420+50.00	24.50 FT LT	12	3.4	1	1.00%	0.5
543	420+50.00	24.50 FT LT	422+00.00	24.50 FT LT	15	146.4	2	1.50%	42.8

STA 421+00 TO STA 427+00


STRUCT NO	LOCATION		STRUCTURE TYPE	FRAME & LID OR GRATE	RIM ELEV	INVERT ELEVATION			
	STATION	OFFSET				NORTH	SOUTH	EAST	WEST
545	422+00.00	17.00 FT RT	INLET, TY A	TY 24 FR & GR	788.40				785.32
546	422+00.00	17.00 FT LT	CB, TY A, 4 FT DIA	TY 24 FR & GR	788.40			785.16	784.40
547	422+00.00	24.50 FT LT	MH, TY A, 4 FT DIA	TY 1 FR & CL	788.90	783.41	783.66	784.36	
548	423+10.00	17.00 FT RT	INLET, TY A	TY 24 FR & GR	787.13	783.38			
549	423+43.90	45.00 FT RT	CB, TY A, 4 FT DIA	TY 24 FR & GR	785.93	781.81	782.16		
550	423+76.40	45.00 FT RT	CB, TY A, 4 FT DIA	TY 24 FR & GR	785.52		781.53		780.19
551	423+50.00	17.00 FT LT	CB, TY A, 4 FT DIA	TY 24 FR & GR	786.82				782.72
552	423+63.10	21.90 FT LT	MH, TY A, 5 FT DIA	TY 1 FR & CL	786.33	781.32	781.83	782.75	
553	423+75.00	11.00 FT LT	MH, TY A, 5 FT DIA	TY 1 FR & CL	786.80	778.93	781.21	779.93	
554	424+83.34	42.00 FT LT	CB, TY A, 4 FT DIA	TY 24 FR & GR	786.03			782.03	
555	424+86.40	36.30 FT LT	EXISTING MH	TY 1 FR & CL	786.12			782.00	782.00
556	424+86.00	11.00 FT LT	MH, TY A, 5 FT DIA	TY 1 FR & CL	786.66	777.90	778.40		781.78
557	425+47.70	33.10 FT LT	CB, TY A, 4 FT DIA	TY 24 FR & GR	786.40		781.90		
558	425+25.50	30.10 FT LT	EXISTING CB	TY 1 FR & CL	786.40	781.71	779.76	779.76	780.51
559	425+06.70	27.00 FT RT	EXISTING CB		786.40				783.83
560	425+25.00	11.00 FT LT	MH, TY A, 5 FT DIA	TY 1 FR & CL	786.78	777.73	777.73	783.45	779.61

STA 421+00 TO STA 427+00

PIPE NO	LOCATION				SIZE In	LENGTH ft	TYPE	SLOPE	TRENCH BACKFILL cu yd
	FROM		TO						
	STATION	OFFSET	STATION	OFFSET					
545	422+00.00	17.00 FT RT	422+00.00	17.00 FT LT	12	31.4	1	0.50%	3.3
546	422+00.00	17.00 FT LT	422+00.00	24.50 FT LT	12	3.7	1	1.00%	0.6
547	422+00.00	24.50 FT LT	423+63.10	21.90 FT LT	18	158.5	2	1.00%	28.8
548	423+10.00	17.00 FT RT	423+43.90	45.00 FT RT	12	40.7	1	3.00%	2.6
549	423+43.90	45.00 FT RT	423+76.40	45.00 FT RT	12	28.5	1	1.00%	4.5
550	423+76.40	45.00 FT RT	423+75.00	11.00 FT LT	12	51.7	2	0.50%	10.5
551	423+50.00	17.00 FT LT	423+63.10	21.90 FT LT	12	10.5	2	1.00%	0.7
552	423+63.10	21.90 FT LT	423+75.00	11.00 FT LT	24	11.2	2	1.00%	6.8
553	423+75.00	11.00 FT LT	424+86.00	11.00 FT LT	24	106.7	2	0.50%	69.7
554	424+83.34	42.00 FT LT	424+86.40	36.30 FT LT	12	2.7	1	1.00%	0.3
555	424+86.40	36.30 FT LT	424+86.00	11.00 FT LT	12	21.5	2	1.00%	3.8
556	424+86.00	11.00 FT LT	425+25.00	11.00 FT LT	24	34.7	2	0.50%	25.1
557	425+47.70	33.10 FT LT	425+25.50	30.10 FT LT	12	18.6	2	1.00%	3.5
558	425+25.50	30.10 FT LT	425+25.00	11.00 FT LT	12	14.8	2	1.00%	9.9
559	425+06.70	27.00 FT RT	425+25.00	11.00 FT LT	12	37.9	1	1.00%	4.5
560	425+25.00	11.00 FT LT	427+50.00	11.00 FT LT	24	220.7	2	0.60%	219.8

G:\2000\024\N\ms\plan\set\d-s-table08.dgn 4/29/2009 9:06:54 AM

REVISIONS		ILLINOIS DEPARTMENT OF TRANSPORTATION ILLINOIS ROUTE 83 FROM THE WISCONSIN STATE LINE TO NORTH OF PETITE LAKE ROAD DRAINAGE TABLES ILLINOIS ROUTE 83 STA 415+00 TO STA 427+00 DATE: 1/30/09 DRAWN BY: GP CHECKED BY: MW
NAME	DATE	


 GRAEF, ANHALT, SCHLOEMER & ASSOCIATES, INC.
 CHICAGO, ILLINOIS

CONTRACT NO. 62700

F.A. ROUTE NO.	SECTION	COUNTY	TOTAL SHEETS	SHEET NO.
866	*	LAKE	554	125
FED. ROAD DIST. NO.		ILLINOIS	FED. AID PROJECT	

*(L-2(W,R);6,6A & 6 EXT) WRS-1

STA 439+00 TO STA 445+00

STRUCT NO	LOCATION		STRUCTURE TYPE	FRAME & LID OR GRATE	RIM ELEV	INVERT ELEVATION			
	STATION	OFFSET				NORTH	SOUTH	EAST	WEST
598	439+70.00	11.00 FT LT	MH, TY A, 4 FT DIA	TY 1 FR & CL	770.12	765.62	765.74	765.72	765.76
599	439+70.00	17.00 FT LT	CB, TY A, 4 FT DIA	TY 24 FR & GR	770.00			766.00	
600	439+70.00	17.00 FT RT	CB, TY A, 4 FT DIA	TY 24 FR & GR	770.00				766.00
601	441+15.00	11.00 FT LT	MH, TY A, 4 FT DIA	TY 1 FR & CL	773.28		768.78	768.88	768.92
602	441+15.00	17.00 FT LT	CB, TY A, 4 FT DIA	TY 24 FR & GR	773.16			769.16	
603	441+15.00	17.00 FT RT	CB, TY A, 4 FT DIA	TY 24 FR & GR	773.16				769.16

STA 439+00 TO STA 445+00

PIPE NO	LOCATION				SIZE IN	LENGTH FT	TYPE	SLOPE	TRENCH BACKFILL CU YD
	FROM		TO						
	STATION	OFFSET	STATION	OFFSET					
598	439+70.00	11.00 FT LT	438+55.00	11.00 FT LT	12	111.2	2	1.50%	20.6
599	439+70.00	17.00 FT LT	439+70.00	11.00 FT LT	12	3.4	2	4.00%	0.4
600	439+70.00	17.00 FT RT	439+70.00	11.00 FT LT	12	24.2	2	1.00%	3.4
601	441+15.00	11.00 FT LT	439+70.00	11.00 FT LT	12	141.2	2	2.10%	24.8
602	441+15.00	17.00 FT LT	441+15.00	11.00 FT LT	12	3.4	2	4.00%	0.4
603	441+15.00	17.00 FT RT	441+15.00	11.00 FT LT	12	24.2	2	1.00%	3.4

STA 445+00 TO STA 451+00

STRUCT NO	LOCATION		STRUCTURE TYPE	FRAME & LID OR GRATE	RIM ELEV	INVERT ELEVATION			
	STATION	OFFSET				NORTH	SOUTH	EAST	WEST
610	445+00.00	16.00 FT RT	INLET, TY A	TY 24 FR & GR	774.52				771.35
611	445+00.00	16.00 FT LT	CB, TY A, 4 FT DIA	TY 24 FR & GR	774.52	771.17		771.20	
612	446+00.00	16.00 FT RT	CB, TY C	TY 24 FR & GR	773.56				770.38
613	446+00.00	16.00 FT LT	CB, TY A, 4 FT DIA	TY 24 FR & GR	773.56	770.21	770.21	770.23	
614	446+53.00	16.00 FT LT	MH, TY A, 6 FT DIA	TY 1 FR & CL	773.47	770.06	769.72	761.33	761.33
615	447+20.00	16.00 FT LT	CB, TY A, 4 FT DIA	TY 24 FR & GR	774.11		770.69	770.79	
616	447+20.00	16.00 FT RT	INLET, TY A	TY 24 FR & GR	774.11				770.94
620	446+47.00	16.00 FT RT	CB, TY A, 4 FT DIA	TY 24 FR & GR	773.47	769.80			
621	446+60.00	16.00 FT RT	CB, TY A, 4 FT DIA	TY 24 FR & GR	773.51		769.51		
622	446+53.40	16.00 FT RT	MH, TY A, 6 FT DIA	TY 1 FR & CL	773.48	769.48	769.77	761.36	761.36
630	448+00.00	16.00 FT RT	CB, TY A, 4 FT DIA	TY 24 FR & GR	775.72				772.64
631	448+00.00	16.00 FT LT	CB, TY A, 4 FT DIA	TY 24 FR & GR	775.72			771.72	
632	448+00.00	9.00 FT LT	MH, TY A, 5 FT DIA	TY 1 FR & CL	775.86	769.54	769.54	772.42	771.69
640	450+10.00	16.00 FT RT	CB, TY A, 4 FT DIA	TY 24 FR & GR	783.30				880.30
641	450+10.00	16.00 FT LT	CB, TY A, 4 FT DIA	TY 24 FR & GR	783.30			779.30	
642	450+10.00	10.00 FT LT	MH, TY A, 5 FT DIA	TY 1 FR & CL	783.42	774.44	774.44	880.08	779.28

STA 445+00 TO STA 451+00

PIPE NO	LOCATION				SIZE IN	LENGTH FT	TYPE	SLOPE	TRENCH BACKFILL CY YD
	FROM		TO						
	STATION	OFFSET	STATION	OFFSET					
610	445+00.00	16.00 FT RT	445+00.00	16.00 FT LT	12	29.4	1	0.50%	3.1
611	445+00.00	16.00 FT LT	446+00.00	16.00 FT LT	12	96.2	1	1.00%	11.9
612	446+00.00	16.00 FT RT	446+00.00	16.00 FT LT	12	29.4	1	0.50%	3.4
613	446+00.00	16.00 FT LT	446+53.00	16.00 FT LT	12	49.2	1	1.00%	7.6
615	447+20.00	16.00 FT LT	446+53.00	16.00 FT LT	12	63.2	1	1.00%	7.8
616	447+20.00	16.00 FT RT	447+20.00	16.00 FT LT	12	29.4	1	0.50%	3.1
620	446+47.00	16.00 FT RT	446+53.40	16.00 FT RT	12	2.6	1	1.00%	0.3
621	446+60.00	16.00 FT RT	446+53.40	16.00 FT RT	12	2.8	1	1.00%	0.3
630	448+00.00	16.00 FT RT	448+00.00	9.00 FT LT	12	21.2	1	1.00%	3.0
631	448+00.00	16.00 FT LT	448+00.00	9.00 FT LT	12	3.2	1	1.00%	0.4
640	450+10.00	16.00 FT RT	450+10.00	10.00 FT LT	12	22.2	1	1.00%	3.1
641	450+10.00	16.00 FT LT	450+10.00	10.00 FT LT	12	2.2	1	1.00%	0.3

STA 451+00 TO STA 457+00

STRUCT NO	LOCATION		STRUCTURE TYPE	FRAME & LID OR GRATE	RIM ELEV	INVERT ELEVATION			
	STATION	OFFSET				NORTH	SOUTH	EAST	WEST
649	452+45.50	10.60 FT LT	EXISTING MH		788.89	780.04	779.99	785.57	784.14
650	452+44.50	16.00 FT RT	CB, TY A, 4 FT DIA	TY 24 FR & GR	788.78				785.78
651	452+53.00	16.00 FT LT	CB, TY A, 4 FT DIA	TY 24 FR & GR	788.98			784.35	
660	454+35.00	16.00 FT RT	CB, TY A, 4 FT DIA	TY 24 FR & GR	793.91				790.74
661	454+35.00	16.00 FT LT	CB, TY A, 4 FT DIA	TY 24 FR & GR	793.91			789.91	
662	454+35.00	10.00 FT LT	MH, TY A, 5 FT DIA	TY 1 FR & CL	794.03	782.28	782.28	790.52	789.89
669	455+48.40	17.00 FT LT	EXISTING CB	TY 1 FR & CL	797.02	793.64		791.03	
670	455+70.00	16.50 FT LT	INLET, TY A	TY 24 FR & GR	797.57		793.84		
680	456+50.00	16.00 FT RT	CB, TY A, 4 FT DIA	TY 24 FR & GR	799.72				796.80
681	456+50.00	16.00 FT LT	CB, TY A, 4 FT DIA	TY 24 FR & GR	799.72			795.72	
682	456+50.00	9.00 FT LT	MH, TY A, 5 FT DIA	TY 1 FR & CL	799.86	791.01	791.01	796.59	795.69

STA 451+00 TO STA 457+00

PIPE NO	LOCATION				SIZE IN	LENGTH FT	TYPE	SLOPE	TRENCH BACKFILL CU YD
	FROM		TO						
	STATION	OFFSET	STATION	OFFSET					
650	452+44.50	16.00 FT RT	452+45.50	10.60 FT LT	12	22.8	1	1.00%	3.2
651	452+53.00	16.00 FT LT	452+51.50	15.10 FT LT	12	1.7	2	1.00%	0.3
660	454+35.00	16.00 FT RT	454+35.00	10.00 FT LT	12	22.2	1	1.00%	3.1
661	454+35.00	16.00 FT LT	454+35.00	10.00 FT LT	12	2.2	2	1.00%	0.3
670	455+70.00	16.50 FT LT	455+48.40	17.00 FT LT	12	20.1	1	1.00%	1.5
680	456+50.00	16.00 FT RT	456+50.00	9.00 FT LT	12	21.2	1	1.00%	3.0
681	456+50.00	16.00 FT LT	456+50.00	9.00 FT LT	12	3.2	2	1.00%	0.4

G:\2000\024_N\ms\plan\set\1-d-s-table10.dgn
4/29/2009 9:07:15 AM

REVISIONS		ILLINOIS DEPARTMENT OF TRANSPORTATION ILLINOIS ROUTE 83 FROM THE WISCONSIN STATE LINE TO NORTH OF PETITE LAKE ROAD DRAINAGE TABLES ILLINOIS ROUTE 83 STA 439+00 TO STA 457+00 DATE: 1/30/09 DRAWN BY: GP CHECKED BY: MW
NAME	DATE	

GRAEF, ANHALT, SCHLOEMER & ASSOCIATES, INC.
CHICAGO, ILLINOIS

Table with 5 columns: F.A. ROUTE NO., SECTION, COUNTY, TOTAL SHEETS, SHEET NO.

* (L-2[W,R]; 6, 6A & 6 EXT) WRS-1

STA 475+00 TO STA 481+00

Table with columns: STRUCT NO, LOCATION (STATION, OFFSET), STRUCTURE TYPE, FRAME & LID OR GRATE, RIM ELEV, INVERT ELEVATION (NORTH, SOUTH, EAST, WEST).

STA 481+00 TO STA 487+00

Table with columns: STRUCT NO, LOCATION (STATION, OFFSET), STRUCTURE TYPE, FRAME & LID OR GRATE, RIM ELEV, INVERT ELEVATION (NORTH, SOUTH, EAST, WEST).

STA 487+00 TO STA 493+00

Table with columns: STRUCT NO, LOCATION (STATION, OFFSET), STRUCTURE TYPE, FRAME & LID OR GRATE, RIM ELEV, INVERT ELEVATION (NORTH, SOUTH, EAST, WEST).

GRASS LAKE ROAD

Table with columns: STRUCT NO, LOCATION (STATION, OFFSET), STRUCTURE TYPE, FRAME & LID OR GRATE, RIM ELEV, INVERT ELEVATION (NORTH, SOUTH, EAST, WEST).

GRASS LAKE ROAD STORM SEWER OUTLET

Table with columns: STRUCT NO, LOCATION (STATION, OFFSET), STRUCTURE TYPE, FRAME & LID OR GRATE, RIM ELEV, INVERT ELEVATION (NORTH, SOUTH, EAST, WEST).

STA 475+00 TO STA 481+00

Table with columns: PIPE NO, LOCATION (FROM STATION, OFFSET, TO STATION, OFFSET), SIZE In, LENGTH ft, TYPE, SLOPE, TRENCH BACKFILL cu yd.

STA 481+00 TO STA 487+00

Table with columns: PIPE NO, LOCATION (FROM STATION, OFFSET, TO STATION, OFFSET), SIZE In, LENGTH ft, TYPE, SLOPE, TRENCH BACKFILL cu yd.

STA 487+00 TO STA 493+00

Table with columns: PIPE NO, LOCATION (FROM STATION, OFFSET, TO STATION, OFFSET), SIZE In, LENGTH ft, TYPE, SLOPE, TRENCH BACKFILL cu yd.

GRASS LAKE ROAD

Table with columns: PIPE NO, LOCATION (FROM STATION, OFFSET, TO STATION, OFFSET), SIZE In, LENGTH ft, TYPE, SLOPE, TRENCH BACKFILL cu yd.

GRASS LAKE ROAD STORM SEWER OUTLET

Table with columns: PIPE NO, LOCATION (FROM STATION, OFFSET, TO STATION, OFFSET), SIZE In, LENGTH ft, TYPE, SLOPE, TRENCH BACKFILL cu yd.

NOTE: PIPES LISTED IN TABLES AS "EQ" REFER TO HORIZONTAL ELLIPTICAL PIPE. THIS PIPE IS TO BE PAID FOR AS PIPE CULVERTS, CLASS A, TYPE 1, OF THE EQUIVALENT ROUND SIZE SHOWN

REVISIONS table and project information including ILLINOIS DEPARTMENT OF TRANSPORTATION, DRAINAGE TABLES, STA 475+00 TO STA 493+00 & GRASS LAKE ROAD, DATE: 1/30/09, DRAWN BY: GP, CHECKED BY: MW, GRAEF, ANHALT, SCHLOEMER & ASSOCIATES, INC. CHICAGO, ILLINOIS.

G:\2000\4024_N.ms\p\pense\1\g-s-1\table12.dgn 4/29/2009 9:01:33 AM

CONTRACT NO. 62700

F.A. ROUTE NO. 866	SECTION *	COUNTY LAKE	TOTAL SHEETS 554	SHEET NO. 128
FED. ROAD DIST. NO. ILLINOIS			FED. AID PROJECT	

*(L-2[W,R];6,6A & 6 EXT) WRS-1

ILLINOIS ROUTE 173

STRUCT NO	LOCATION		STRUCTURE TYPE	FRAME & LID OR GRATE	RIM ELEV	INVERT ELEVATION			
	STATION	OFFSET				NORTH	SOUTH	EAST	WEST
850	28+33.23	12.00 FT RT	MH, TY A, 6 FT DIA	TY 1 FR & CL	793.14			785.48	785.48
851	27+80.00	18.00 FT LT	CB, TY A, 4 FT DIA	TY 24 FR & GR	791.58		787.58		
852	27+80.00	27.81 FT RT	CB, TY A, 4 FT DIA	TY 24 FR & GR	791.39	787.39			
853	27+70.00	12.00 FT RT	MH, TY A, 6 FT DIA RP	TY 1 FR & CL	791.42			785.42	785.42
854	26+85.00	26.52 FT RT	MH, TY A, 5 FT DIA	TY 1 FR & CL	788.90			785.27	782.77
855	25+00.00	29.50 FT RT	MH, TY A, 5 FT DIA	TY 1 FR & CL	780.90			775.79	773.79
856	23+00.00	32.00 FT RT	FES, 24 IN					766.56	
857	25+30.00	29.50 FT RT	STU VSHS84	TY 1 FR & CL	773.00			767.21	767.21
858	27+80.00	12.00 FT RT	MH, TY A, 6 FT DIA	TY 1 FR & CL	791.71	787.33	787.28	785.43	785.43

ILLINOIS ROUTE 173


PIPE NO	LOCATION				SIZE in	LENGTH ft	TYPE	SLOPE	TRENCH BACKFILL cu yd
	FROM		TO						
	STATION	OFFSET	STATION	OFFSET					
850	28+33.23	12.00 FT RT	27+80.00	12.00 FT RT	42	49.0	1	0.10%	27.9
851	27+80.00	18.00 FT LT	27+80.00	12.00 FT RT	12	25.0	1	1.00%	3.0
852	27+80.00	27.81 FT RT	27+80.00	12.00 FT RT	12	11.0	1	1.00%	1.1
853	27+70.00	12.00 FT RT	26+85.00	26.52 FT RT	24	80.5	1	0.18%	23.0
854	26+85.00	26.52 FT RT	25+00.00	29.50 FT RT	24	180.0	1	3.88%	25.0
855	25+00.00	29.50 FT RT	23+30.00	29.50 FT RT	24	175.0	1	3.76%	11.0
857	23+30.00	29.50 FT RT	23+00.00	32.00 FT RT	24	17.0	1	3.80%	0
858	27+80.00	12.00 FT RT	27+70.00	12.00 FT RT	42	5.0	1	0.10%	1.1

NORTH AVENUE

STRUCT NO	LOCATION		STRUCTURE TYPE	FRAME & LID OR GRATE	RIM ELEV	INVERT ELEVATION			
	STATION	OFFSET				NORTH	SOUTH	EAST	WEST
900	38+50.00	18.00 FT RT	CB, TY A, 4 FT DIA	TY 24 FR & GR	803.29	799.29			
901	38+50.00	18.00 FT LT	CB, TY A, 4 FT DIA	TY 24 FR & GR	803.29	799.79			
902	38+50.00	0.00 FT LT	MH, TY A, 4 FT DIA	TY 1 FR & CL	803.65	799.65	799.15	797.39	797.39
903	40+94.00	30.00 FT LT	CB, TY A, 4 FT DIA	TY 24 FR & GR	802.86	798.19	798.19		
904	40+94.50	23.50 FT RT	EXISTING	TY 24 FR & GR	802.99				
905	41+30.40	19.30 FT LT	EXISTING	TY 1 FR & CL	803.04				
906	41+20.00	30.00 FT LT	CB, TY A, 4 FT DIA	TY 24 FR & GR	802.83		799.81		
907	41+20.00	19.30 FT LT	EXISTING	TY 1 FR & CL	803.04	799.72			
908	41+18.50	19.20 FT RT	CB, TY A, 4 FT DIA RP	TY 24 FR & GR	802.70	799.58	799.54	799.58	
726	36+70.00	18.50 FT RT	MH, TY A, 6 FT DIA	TY 1 FR & CL	802.25	795.88		795.88	
727	36+50.00	0.58 FT LT	MH, TY A, 5 FT DIA	TY 1 FR & CL	802.86		795.73	795.73	795.73

NORTH AVENUE

PIPE NO	LOCATION				SIZE in	LENGTH ft	TYPE	SLOPE	TRENCH BACKFILL cu yd
	FROM		TO						
	STATION	OFFSET	STATION	OFFSET					
900	38+50.00	18.00 FT RT	38+50.00	0.00 FT LT	12	14.2	1	1.00%	2.1
901	38+50.00	18.00 FT LT	38+50.00	0.00 FT LT	12	14.2	1	1.00%	2.1
906	41+20.00	30.00 FT LT	41+20.00	19.30 FT LT	12	8.8	1	1.00%	0.3
725	464+80.18	43.81 FT LT	36+70.00	28.50 FT RT	42	277.3	1	0.10%	35.4
726	36+70.00	18.50 FT RT	36+50.00	0.58 FT LT	18	22.4	2	0.50%	14.8

REVISIONS		ILLINOIS DEPARTMENT OF TRANSPORTATION ILLINOIS ROUTE 83 FROM THE WISCONSIN STATE LINE TO NORTH OF PETITE LAKE ROAD DRAINAGE TABLES ILLINOIS ROUTE 173 & NORTH AVENUE DATE: 1/30/09
NAME	DATE	
 GRAEF, ANHALT, SCHLOEMER & ASSOCIATES, INC. CHICAGO, ILLINOIS		DRAWN BY: GP CHECKED BY: MW

F.A. ROUTE NO.	SECTION	COUNTY	TOTAL SHEETS	SHEET NO.
866	*	LAKE	554	129
FED. ROAD DIST. NO.		ILLINOIS FED. AID PROJECT		
*(L-2[W,R];6,6A & 6 EXT) WRS-1				











DRIVEWAY CULVERTS


CULVERT NO.	LOCATION						PIPE CULVERTS CLASS D, TYPE 1 15" (FT)	METAL END SECTIONS 15" EACH
	FROM			TO				
	STATION	OFFSET	INVERT	STATION	OFFSET	INVERT		
DC-2	196+26.00	52 FT LT	789.57	196+64.00	52 FT LT	789.79	38	2
DC-3	201+92.00	36 FT LT	793.85	202+32.00	36 FT LT	793.31	40	2
DC-4	203+09.00	32 FT LT	792.40	203+45.00	32 FT LT	791.91	36	2
DC-5	205+89.00	45 FT LT	788.97	206+35.00	45 FT LT	788.28	46	2
DC-6	208+92.00	32 FT LT	785.84	209+34.00	32 FT LT	786.31	42	2
DC-7	214+98.00	35 FT LT	781.54	215+26.00	35 FT LT	781.15	28	2
DC-8	221+97.00	36 FT LT	782.36	222+37.00	36 FT LT	782.24	40	2
DC-9	226+00.00	31 FT LT	777.99	226+30.00	31 FT LT	777.77	30	2
DC-9A	226+90.00	33 FT RT	776.77	227+27.00	33 FT RT	776.51	37	2
DC-10	230+68.00	40 FT RT	775.25	230+98.00	40 FT RT	775.16	30	2
DC-11	234+95.00	40 FT RT	778.78	235+23.00	40 FT RT	779.26	28	2
DC-12	269+18.00	33 FT LT	788.54	269+42.00	33 FT LT	787.98	24	2
DC-13	281+82.00	36 FT LT	779.41	282+60.00	36 FT LT	780.89	78	2
DC-14	287+14.00	40 FT RT	784.19	287+50.00	40 FT RT	784.00	36	2
DC-15	288+44.00	41 FT RT	783.53	288+74.00	41 FT RT	783.38	30	2
DC-16	292+90.00	38 FT RT	783.36	293+26.00	38 FT RT	783.50	36	2
DC-17	303+12.00	39 FT RT	785.46	303+37.00	39 FT RT	785.39	25	2
DC-18	471+42.00	38 FT RT	806.22	471+74.00	38 FT RT	806.33	32	2
DC-19	474+39.00	28 FT RT	808.89	474+79.00	28 FT RT	809.25	40	2
DC-20	477+25.00	29 FT RT	809.48	477+47.00	29 FT RT	809.32	22	2
DC-22	483+42.00	29 FT LT	808.87	483+64.00	29 FT LT	808.54	22	2
DC-23	484+79.00	37 FT RT	806.57	485+27.00	32 FT RT	805.85	48	2
TOTALS							788	44

PIPE UNDERDRAINS 4"

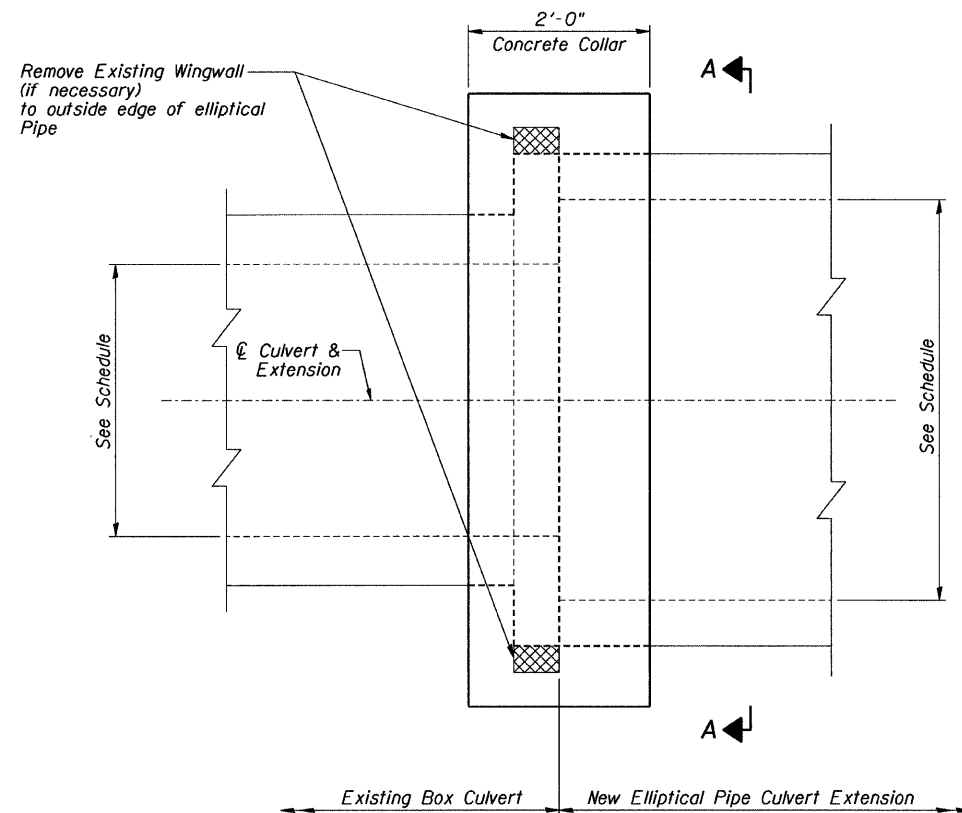
STATION	OFFSET	TO	LOCATION		FOOT
			STATION	OFFSET	
			IL ROUTE 83		
247+32.48	17.5 FT LT	TO	247+93.62	17.6 FT LT	60.0
250+43.66	36.4 FT LT	TO	251+05.37	29.5 FT LT	60.0
252+85.00	17.5 FT RT	TO	253+45.00	17.5 FT RT	60.0
256+70.00	17.5 FT RT	TO	257+30.00	17.5 FT RT	60.0
261+52.93	17.8 FT RT	TO	262+13.04	17.2 FT RT	60.0
275+05.00	17.5 FT RT	TO	275+65.00	17.5 FT RT	60.0
278+23.12	17.5 FT RT	TO	278+83.12	17.5 FT RT	60.0
293+05.00	17.5 FT LT	TO	293+65.00	17.5 FT LT	60.0
299+30.00	17.5 FT LT	TO	299+90.00	17.5 FT LT	60.0
304+60.00	17.5 FT LT	TO	305+20.00	17.5 FT LT	60.0
308+60.12	17.5 FT LT	TO	309+20.12	17.5 FT LT	60.0
312+16.19	78.9 FT LT	TO	312+23.62	50.2 FT LT	30.0
312+85.00	17.5 FT LT	TO	312+55.13	19.4 FT LT	30.0
317+82.96	59.4 FT RT	TO	317+96.30	35.0 FT RT	30.0
317+65.07	17.0 FT LT	TO	318+25.07	17.0 FT LT	60.0
320+25.00	17.5 FT RT	TO	320+85.00	17.5 FT RT	60.0
320+25.00	17.5 FT LT	TO	320+85.00	17.5 FT LT	60.0
323+95.00	17.5 FT LT	TO	324+55.00	17.5 FT LT	60.0
326+49.76	16.5 FT LT	TO	327+10.25	16.5 FT LT	60.0
328+50.60	17.5 FT LT	TO	328+80.72	22.0 FT LT	30.0
329+11.14	17.5 FT RT	TO	328+81.25	19.8 FT RT	30.0
329+90.00	19.0 FT LT	TO	329+85.19	18.8 FT RT	40.0
332+35.00	19.0 FT LT	TO	332+30.07	18.9 FT RT	40.0
334+95.08	18.7 FT RT	TO	335+25.08	22.5 FT LT	30.0
335+77.08	25.2 FT RT	TO	335+47.08	24.2 FT RT	30.0
334+95.07	17.5 FT LT	TO	335+25.07	19.1 FT LT	30.0
335+47.07	19.1 FT LT	TO	335+77.07	17.5 FT LT	30.0
402+61.50	18.5 FT RT	TO	402+56.80	30.9 FT LT	52.0
404+89.24	14.0 FT RT	TO	405+49.04	14.0 FT RT	60.0
404+89.23	14.0 FT LT	TO	405+49.04	14.0 FT LT	60.0
406+70.00	16.0 FT RT	TO	406+64.94	15.9 FT LT	34.0
409+90.57	14.8 FT RT	TO	410+23.79	63.5 FT RT	60.0
410+39.87	33.3 FT LT	TO	410+89.95	14.0 FT LT	60.0
410+71.96	28.3 FT RT	TO	411+29.36	14.5 FT RT	60.0
415+20.00	16.0 FT RT	TO	415+25.55	15.3 FT LT	34.0
420+45.00	17.0 FT RT	TO	420+49.94	17.2 FT LT	37.0
423+81.23	37.2 FT RT	TO	423+75.00	11.0 FT LT	50.0
423+65.42	26.6 FT LT	TO	423+75.00	11.0 FT LT	20.0
429+86.40	25.7 FT RT	TO	429+90.00	11.0 FT LT	39.0
429+84.87	25.0 FT LT	TO	429+90.00	11.0 FT LT	16.0
435+33.93	16.2 FT RT	TO	435+74.33	54.8 FT RT	60.0
435+45.05	14.8 FT LT	TO	436+05.91	15.5 FT LT	60.0
436+02.21	53.1 FT RT	TO	436+44.53	17.5 FT RT	60.0
437+84.84	17.0 FT LT	TO	437+90.09	16.9 FT RT	36.0
441+09.94	17.0 FT LT	TO	441+15.24	16.9 FT RT	36.0
445+04.99	16.0 FT RT	TO	445+00.07	16.1 FT LT	34.0
447+25.00	16.0 FT RT	TO	447+20.06	16.1 FT LT	34.0
450+05.00	16.0 FT RT	TO	450+10.06	16.1 FT LT	34.0
452+49.53	16.0 FT RT	TO	452+44.53	10.6 FT LT	29.0
456+55.00	16.0 FT RT	TO	456+50.06	16.1 FT LT	32.0
459+05.00	16.0 FT RT	TO	459+00.06	16.1 FT LT	32.0
464+45.00	30.3 FT RT	TO	464+49.94	31.0 FT LT	63.0
TOTAL					2402

STORM SEWER LEGEND

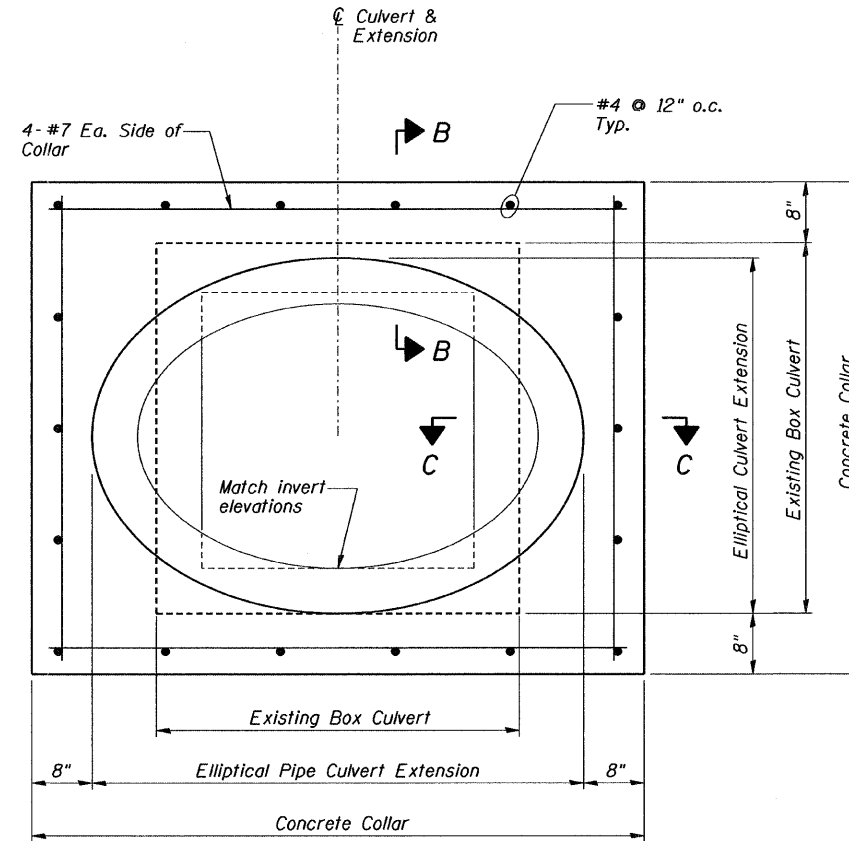
-  PROPOSED STRUCTURE
-  PROPOSED STORM PIPE
-  DRAINAGE AND UTILITY STRUCTURE TO BE ADJUSTED
-  ITEM TO BE ABANDONED
-  ITEM TO BE MOVED
-  STRUCTURE TO BE FILLED
-  STRUCTURE TO BE REMOVED
-  UTILITY ITEM TO BE REMOVED
-  DRIVEWAY CULVERT
-  HYDRANT RELOCATION TO BE DONE BY CONTRACTOR

REVISIONS		ILLINOIS DEPARTMENT OF TRANSPORTATION ILLINOIS ROUTE 83 FROM THE WISCONSIN STATE LINE TO NORTH OF PETITE LAKE ROAD DRIVEWAY CULVERT TABLE PIPE UNDERDRAINS SCHEDULE
NAME	DATE	
DATE: 1/30/09		DRAWN BY: GP CHECKED BY: MW
		GRAEF, ANHALT, SCHLOEMER & ASSOCIATES, INC. CHICAGO, ILLINOIS

F.A. ROUTE NO.	SECTION	COUNTY	TOTAL SHEETS	SHEET NO.
866	*	LAKE	554	130
FED. ROAD DIST. NO.		ILLINOIS	FED. AID PROJECT	
*(L-2(W,R);6,6A & 6 EXT) WRS-1				



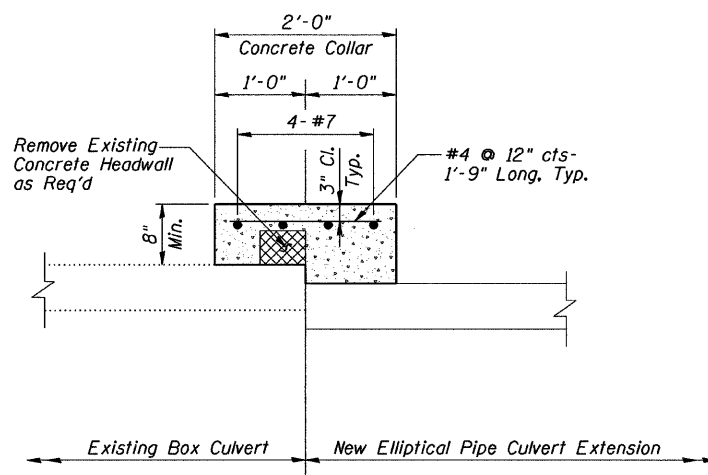
TYPICAL CONCRETE COLLAR PLAN



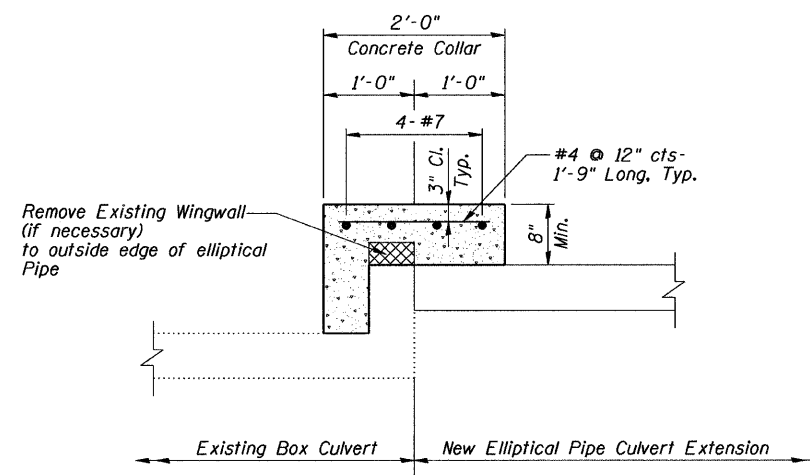
SECTION A-A

CULVERT EXTENSION SCHEDULE

STATION	EXISTING BOX CULVERT INSIDE DIMENSIONS (HEIGHT x WIDTH)	NEW ELLIPTICAL PIPE CULVERT EXTENSION INSIDE DIMENSIONS (HEIGHT x WIDTH)	QUANTITY OF CONCRETE COLLAR (CU. YD.)
216+27.68 RT & LT	36" x 48"	38" x 60"	2 @ 1.5 = 3.0
231+54.92 RT & LT	36" x 48"	38" x 60"	2 @ 1.5 = 3.0
263+79.65 RT & LT	36" x 36"	34" x 53"	2 @ 1.5 = 3.0
276+69.68 RT & LT	30" x 60"	38" x 60"	2 @ 1.5 = 3.0
297+29.73 RT	24" x 24"	24" x 38"	2 @ 1.1 = 2.2
TOTAL QUANTITY			14.2



SECTION B-B



SECTION C-C

DESIGNED	JAZ
CHECKED	RJS
DRAWN	EB
CHECKED	JAZ

Notes:

- Cost of Reinforcement Bars and Removal of Existing Headwall and Wingwall Concrete shall be included in the unit price for "Concrete Collar"

CULVERT EXTENSION DETAILS

F.A.P. ROUTE 866
LAKE COUNTY

DATE: 1/30/09

GRAEF, ANHALT, SCHLOEMER & ASSOCIATES INC
CHICAGO, ILLINOIS


F.A. ROUTE NO.	SECTION	COUNTY	TOTAL SHEETS	SHEET NO.
866	*	LAKE	554	131
FED. ROAD DIST. NO.		ILLINOIS FED. AID PROJECT		

*(L-2[W,R];6,6A & 6 EXT) WRS-1

REMOVALS

STATION	TO	STATION	INLETS EACH	CATCH BASINS EACH	MANHOLE EACH	CONCRETE HEADWALL EACH	PIPE CULVERTS FOOT	BOX CULVERT FOOT	STORM SEWER 6" FOOT	STORM SEWER 8" FOOT	STORM SEWER 10" FOOT	STORM SEWER 12" FOOT	STORM SEWER 15" FOOT	STORM SEWER 18" FOOT	STORM SEWER 24" FOOT
ILLINOIS ROUTE 83															
STA 190+00	to	STA 202+00				2	3								
STA 202+00	to	STA 214+00				2	159								
STA 214+00	to	STA 226+00					86								
STA 226+00	to	STA 238+00					58								
STA 238+00	to	STA 250+00	2	4		3	33	32				177		61	
STA 250+00	to	STA 262+00	2	3	2		150					100	97	294	
STA 262+00	to	STA 274+00					160								
STA 274+00	to	STA 286+00					95								
STA 286+00	to	STA 298+00		1			182	4				289			
STA 298+00	to	STA 310+00	1			2	224	35				93	153		
STA 310+00	to	STA 317+00					130								
STA 317+00	to	STA 323+00					99								
STA 323+00	to	STA 329+00													
STA 329+00	to	STA 335+00										73			
STA 335+00	to	STA 403+00	2	1											
STA 403+00	to	STA 409+00	4		1										
STA 409+00	to	STA 415+00													
STA 415+00	to	STA 421+00	2		1				56		355	221			
STA 421+00	to	STA 427+00	4												
STA 427+00	to	STA 433+00								24	53		161		
STA 433+00	to	STA 439+00	4	1						289			167		
STA 439+00	to	STA 445+00	1							10					
STA 445+00	to	STA 451+00	2						34						
STA 451+00	to	STA 457+00	2												
STA 457+00	to	STA 463+00	6		2				26			492			
STA 463+00	to	STA 469+00	11	2	2							97			
STA 469+00	to	STA 475+00					67								
STA 475+00	to	STA 481+00					127								
STA 481+00	to	STA 487+00					134								
STA 487+00	to	STA 493+17					75								
GRASS LAKE ROAD															
STA 13+00	to	STA 19+00	2	1			62			45		51			
STA 19+00	to	STA 25+00	2	2	3					-		27	192	88	85
GRASS LAKE ROAD OUTLET															
															79
ILLINOIS ROUTE 173															
STA 23+00	to	STA 29+00													
STA 29+00	to	STA 35+00													
NORTH AVENUE															
STA 33+50	to	STA 38+00													
STA 38+00	to	STA 44+00	3									20			
TOTAL			50	15	11	9	1844	71	116	368	408	1672	770	443	164

G:\2000\4024 - N\ms\pionset\utility-fcbie01.dgn 4/29/2009 11:05:07 AM

REVISIONS		ILLINOIS DEPARTMENT OF TRANSPORTATION ILLINOIS ROUTE 83 FROM THE WISCONSIN STATE LINE TO NORTH OF PETITE LAKE ROAD
NAME	DATE	
		UTILITY TABLES
DATE: 1/30/09		DRAWN BY: WPD CHECKED BY: RJS
		GRAEF, ANHALT, SCHLOEMER & ASSOCIATES, INC. CHICAGO, ILLINOIS

STORM SEWER, WATER MAIN REQUIREMENTS

STATION	TO	STATION	12" LF	15" LF	18" LF	24" LF
ILLINOIS ROUTE 83						
STA 190+00	to	STA 202+00				
STA 202+00	to	STA 214+00				
STA 214+00	to	STA 226+00				
STA 226+00	to	STA 238+00				
STA 238+00	to	STA 250+00				
STA 250+00	to	STA 262+00				
STA 262+00	to	STA 274+00				
STA 274+00	to	STA 286+00				
STA 286+00	to	STA 298+00				
STA 298+00	to	STA 310+00	40	0	60	
STA 310+00	to	STA 317+00	20	40		
STA 317+00	to	STA 323+00	21			
STA 323+00	to	STA 329+00	21			
STA 329+00	to	STA 335+00	75	21		
STA 335+00	to	STA 403+00	38			
STA 403+00	to	STA 409+00	67			
STA 409+00	to	STA 415+00	40			
STA 415+00	to	STA 421+00	69			
STA 421+00	to	STA 427+00	55			22
STA 427+00	to	STA 433+00	21			21
STA 433+00	to	STA 439+00	101			41
STA 439+00	to	STA 445+00	40			
STA 445+00	to	STA 451+00	74			
STA 451+00	to	STA 457+00	40			
STA 457+00	to	STA 463+00	74			
STA 463+00	to	STA 469+00	91	41		
STA 469+00	to	STA 475+00				
STA 475+00	to	STA 481+00				
STA 481+00	to	STA 487+00				
STA 487+00	to	STA 493+17				
GRASS LAKE ROAD						
STA 13+00	to	STA 19+00				
STA 19+00	to	STA 25+00				
ILLINOIS ROUTE 173						
STA 23+00	to	STA 29+00				22
STA 29+00	to	STA 35+00				
NORTH AVENUE						
STA 33+50	to	STA 38+00				
STA 38+00	to	STA 44+00	12			
TOTAL			899	102	60	106

STORM SEWER / WATER MAIN CONFLICTS

STATION	OFFSET	EXISTING WATER MAIN SIZE (INCH)	PROPOSED STORM SEWER SIZE (INCH)	ADJUSTING WATER MAINS (FEET)			STORM SEWER (WATER MAIN REQUIREMENTS) (FEET)					
				6 INCH	8 INCH	12 INCH	12 INCH	18 INCH	24 INCH	30 IN	42 INCH	
306+48	27' LT	6	18	25				22				
318+03	28' LT	12	30			29				23		
318+26	13' LT	6	30 EQ	27					24			
329+85	19' RT	6	12	26			21					
330+75	16' RT	6	12	25			21					
331+78	27' RT	6	12		28		21					
333+55	13' RT	6	12	26			21					
336+48	10' RT	6	42	27								21
402+56	10' RT	6	12	25			21					
464+10	6' RT	6	12	26			21					
465+65	27' RT	12	12			25	21					
28+72	30' RT	12	42			58						52
TOTAL				207	28	112	147	22	24	23		73


CONTRACT NO. 62700

F.A. ROUTE NO.	SECTION	COUNTY	TOTAL SHEETS	SHEET NO.
866	*	LAKE	554	132
FED. ROAD DIST. NO.	ILLINOIS	FED. AID PROJECT		

*(L-2[W,R];6,6A & 6 EXT) WRS-1

WATER STRUCTURE ADJUSTMENTS

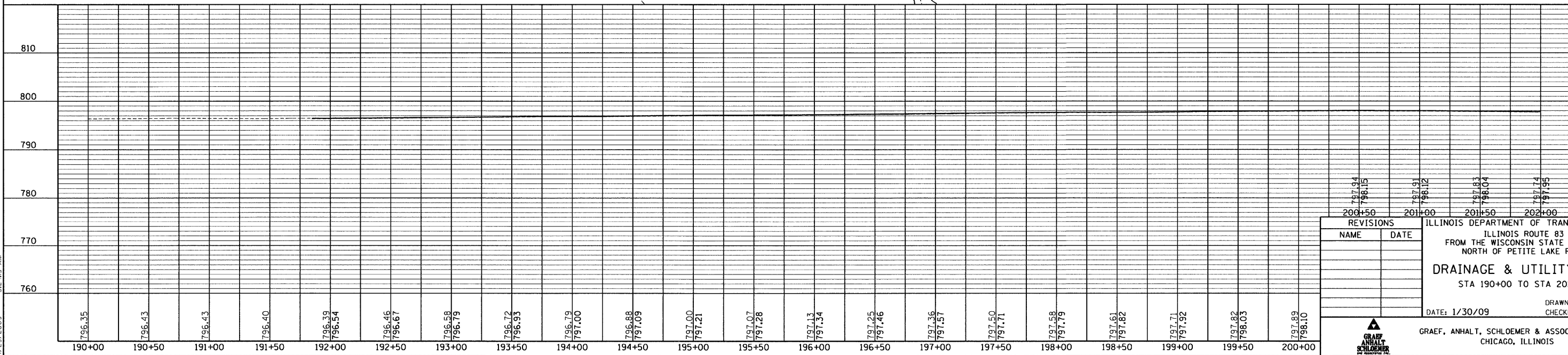
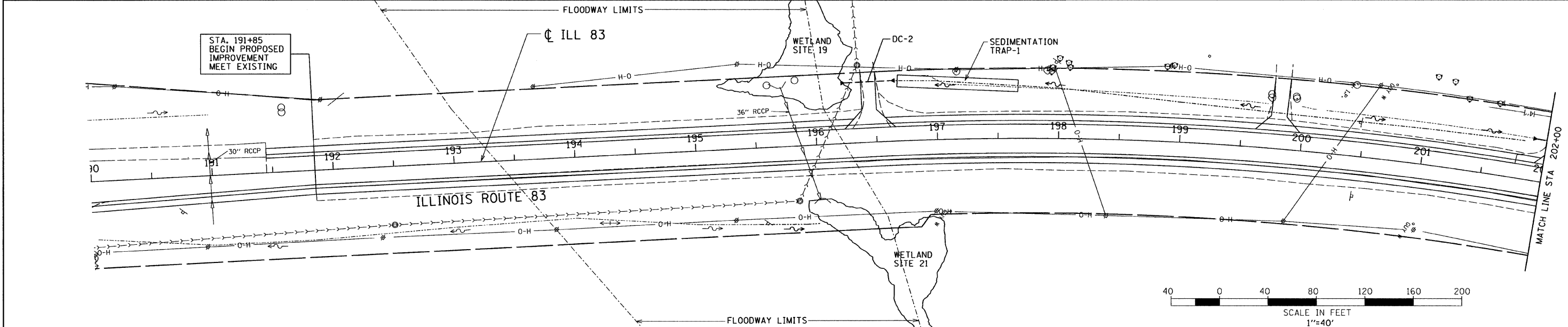
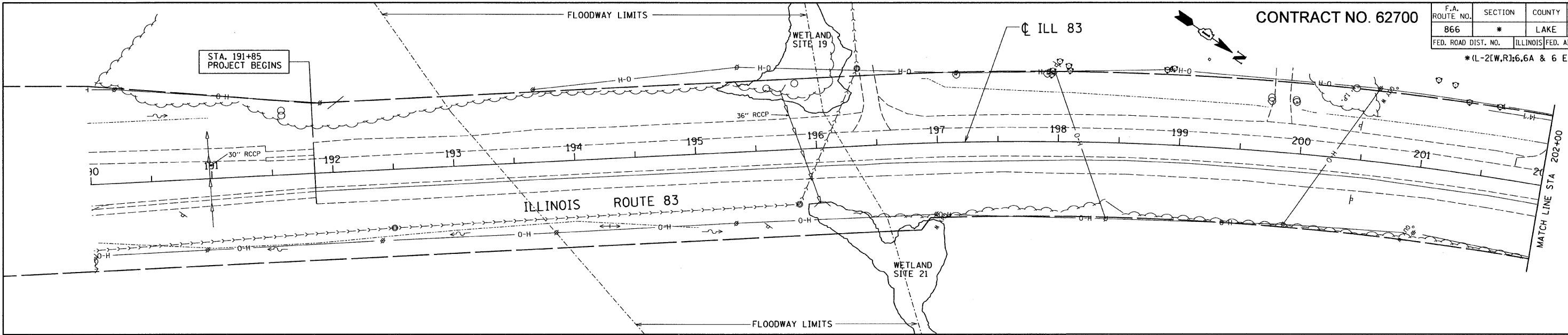
STATION	TO	STATION	DOMESTIC WATER SERVICE TO BE	VALVE VAULTS TO BE ADJUSTED	WATER VALVES TO BE MOVED	FIRE HYDRANTS TO BE MOVED
ILLINOIS ROUTE 83						
STA 190+00	to	STA 202+00				
STA 202+00	to	STA 214+00				
STA 214+00	to	STA 226+00				
STA 226+00	to	STA 238+00				
STA 238+00	to	STA 250+00				
STA 250+00	to	STA 262+00				
STA 262+00	to	STA 274+00				
STA 274+00	to	STA 286+00				
STA 286+00	to	STA 298+00				
STA 298+00	to	STA 310+00	1	2		3
STA 310+00	to	STA 317+00				3
STA 317+00	to	STA 323+00		5		2
STA 323+00	to	STA 329+00				-
STA 329+00	to	STA 335+00	1	4		3
STA 335+00	to	STA 403+00		3		1
STA 403+00	to	STA 409+00	1	2		1
STA 409+00	to	STA 415+00	3	1		2
STA 415+00	to	STA 421+00	5	4		2
STA 421+00	to	STA 427+00	2	1	1	1
STA 427+00	to	STA 433+00		5		
STA 433+00	to	STA 439+00	2		1	1
STA 439+00	to	STA 445+00	3	1		1
STA 445+00	to	STA 451+00	7	4		1
STA 451+00	to	STA 457+00	10	4		2
STA 457+00	to	STA 463+00	7	1		2
STA 463+00	to	STA 469+00	1	2		
STA 469+00	to	STA 475+00				3
STA 475+00	to	STA 481+00	2	3		2
STA 481+00	to	STA 487+00		2		3
STA 487+00	to	STA 493+17				
GRASS LAKE ROAD						
STA 13+00	to	STA 19+00				
STA 19+00	to	STA 25+00				
GRASS LAKE ROAD OUTLET						
ILLINOIS ROUTE 173						
STA 29+00	to	STA 35+00	1		3	1
STA 35+00	to	STA 39+50				
NORTH AVENUE						
STA 33+50	to	STA 38+00		2		
STA 38+00	to	STA 44+00	1	1		1
TOTAL			47	47	5	35

REVISIONS		ILLINOIS DEPARTMENT OF TRANSPORTATION ILLINOIS ROUTE 83 FROM THE WISCONSIN STATE LINE TO NORTH OF PETITE LAKE ROAD
NAME	DATE	
DATE: 1/30/09		DRAWN BY: WPD CHECKED BY: RJS
		GRAEF, ANHALT, SCHLOEMER & ASSOCIATES, INC. CHICAGO, ILLINOIS

CONTRACT NO. 62700

F.A. ROUTE NO.	SECTION	COUNTY	TOTAL SHEETS	SHEET NO.
866	*	LAKE	554	134
FED. ROAD DIST. NO.		ILLINOIS FED. AID PROJECT		

*(L-2(W,R);6,6A & 6 EXT) WRS-1



REVISIONS	
NAME	DATE

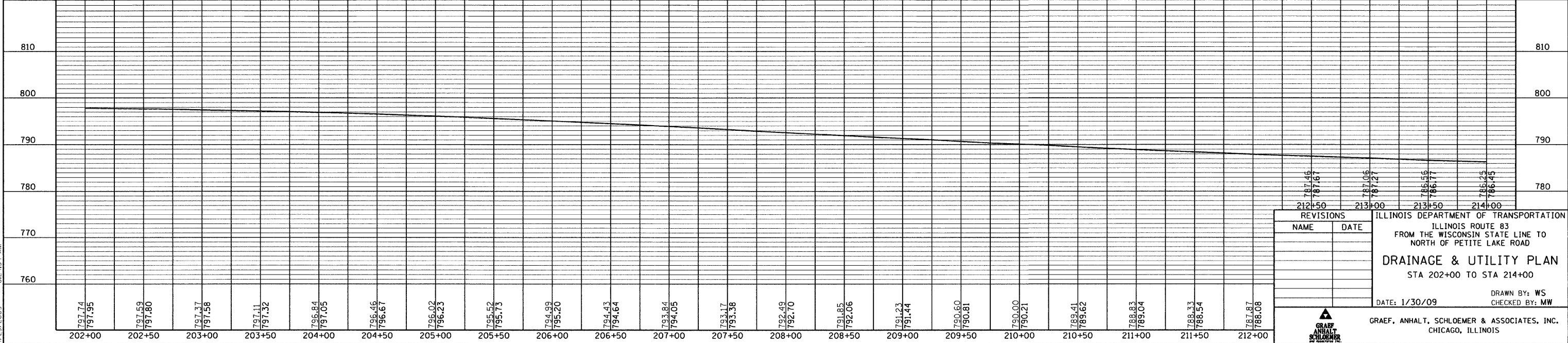
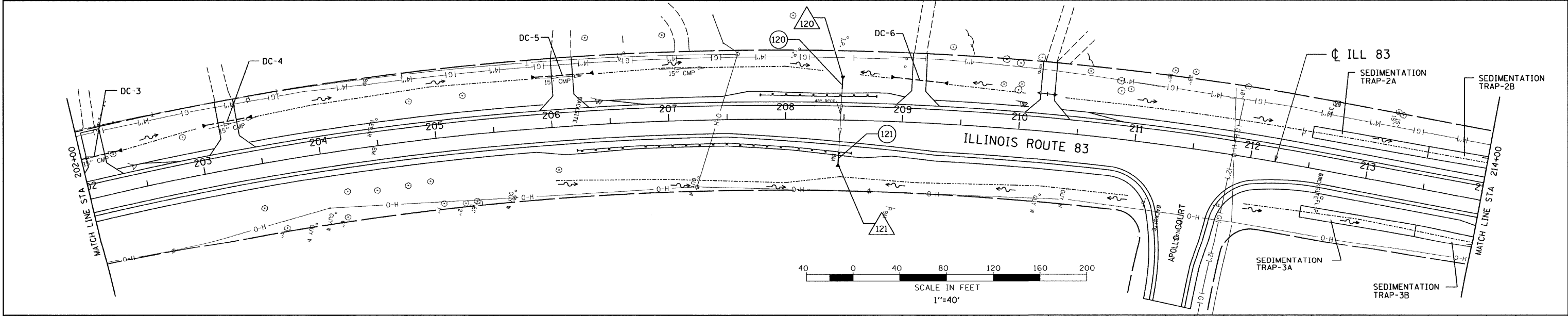
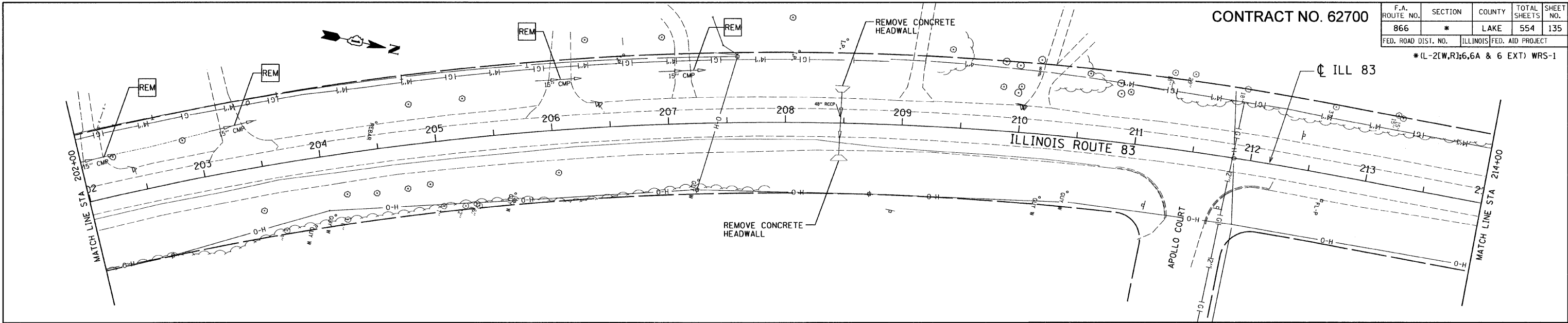
ILLINOIS DEPARTMENT OF TRANSPORTATION
 ILLINOIS ROUTE 83
 FROM THE WISCONSIN STATE LINE TO
 NORTH OF PETITE LAKE ROAD
DRAINAGE & UTILITY PLAN
 STA 190+00 TO STA 202+00
 DATE: 1/30/09
 DRAWN BY: WS
 CHECKED BY: MW
GRAEF, ANHALT, SCHLOEMER & ASSOCIATES, INC.
 CHICAGO, ILLINOIS

G:\20004024.M\ins\plansef\40duplan04.dgn
 4/23/2009 8:24:19 AM

CONTRACT NO. 62700

F.A. ROUTE NO.	SECTION	COUNTY	TOTAL SHEETS	SHEET NO.
866	*	LAKE	554	135
FED. ROAD DIST. NO.		ILLINOIS FED. AID PROJECT		

*(L-2(W,R);6,6A & 6 EXT) WRS-1



REVISIONS	
NAME	DATE

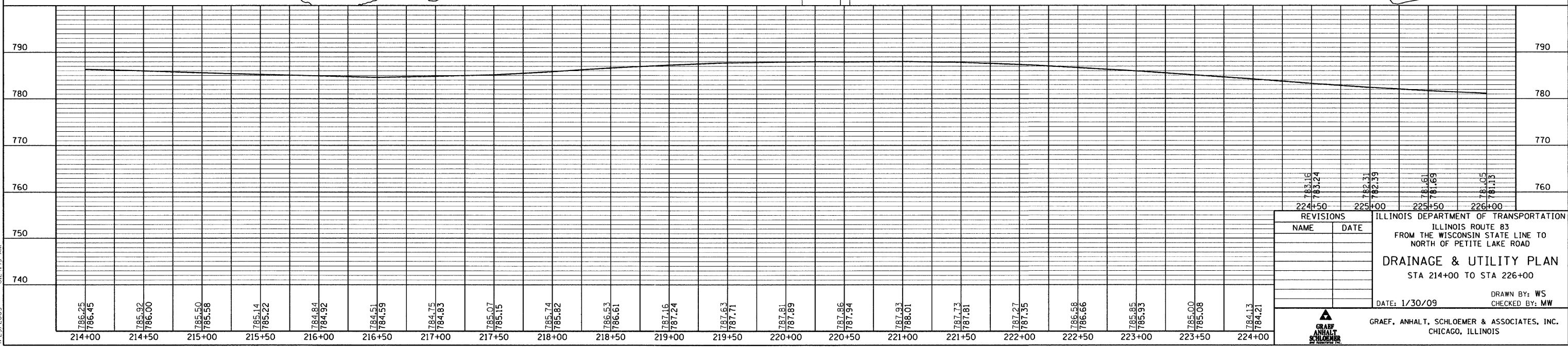
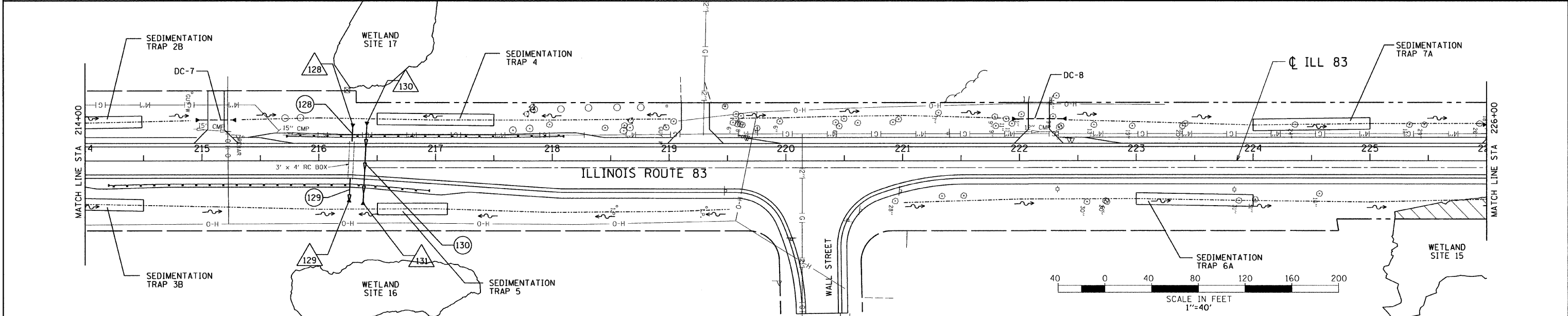
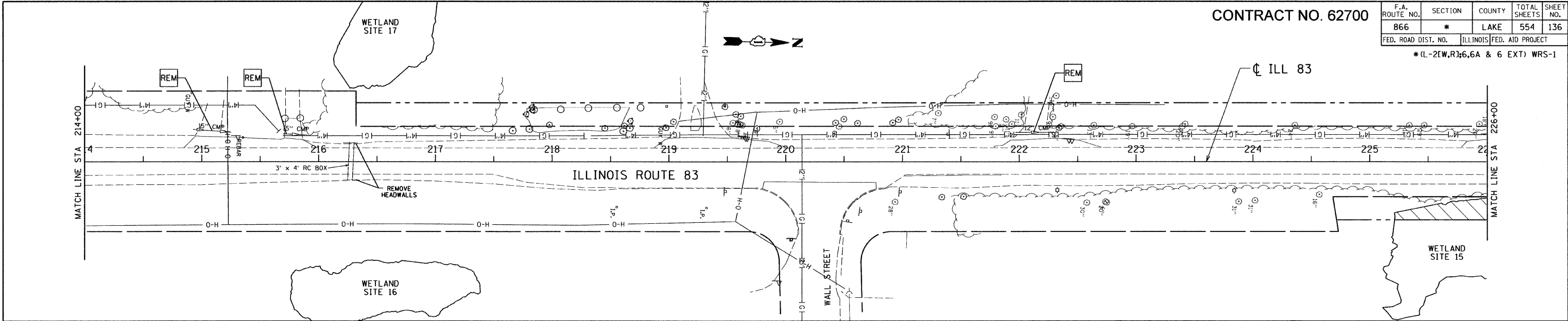
ILLINOIS DEPARTMENT OF TRANSPORTATION
 ILLINOIS ROUTE 83
 FROM THE WISCONSIN STATE LINE TO
 NORTH OF PETITE LAKE ROAD
DRAINAGE & UTILITY PLAN
 STA 202+00 TO STA 214+00
 DATE: 1/30/09
 DRAWN BY: WS
 CHECKED BY: MW
GRAEF, ANHALT, SCHLOEMER & ASSOCIATES, INC.
 CHICAGO, ILLINOIS

G:\20004024.N\vis\plan\set\40duplan05.dgn
 4/23/2005 8:24:34 AM

CONTRACT NO. 62700

F.A. ROUTE NO.	SECTION	COUNTY	TOTAL SHEETS	SHEET NO.
866	*	LAKE	554	136
FED. ROAD DIST. NO.	ILLINOIS	FED. AID PROJECT		

*(L-2(W,R);6,6A & 6 EXT) WRS-1



REVISIONS	
NAME	DATE

ILLINOIS DEPARTMENT OF TRANSPORTATION
 ILLINOIS ROUTE 83
 FROM THE WISCONSIN STATE LINE TO
 NORTH OF PETITE LAKE ROAD
DRAINAGE & UTILITY PLAN
 STA 214+00 TO STA 226+00
 DATE: 1/30/09
 DRAWN BY: WS
 CHECKED BY: MW

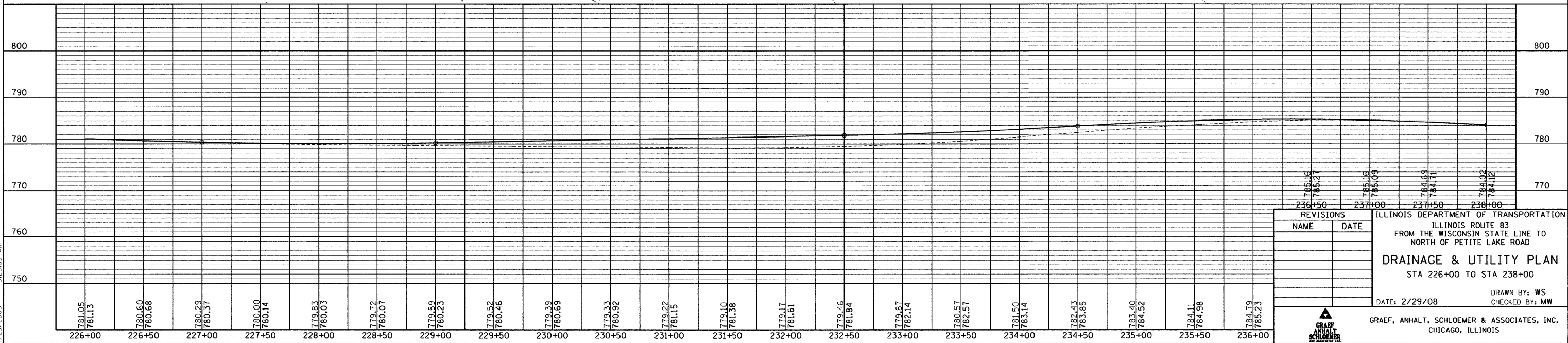

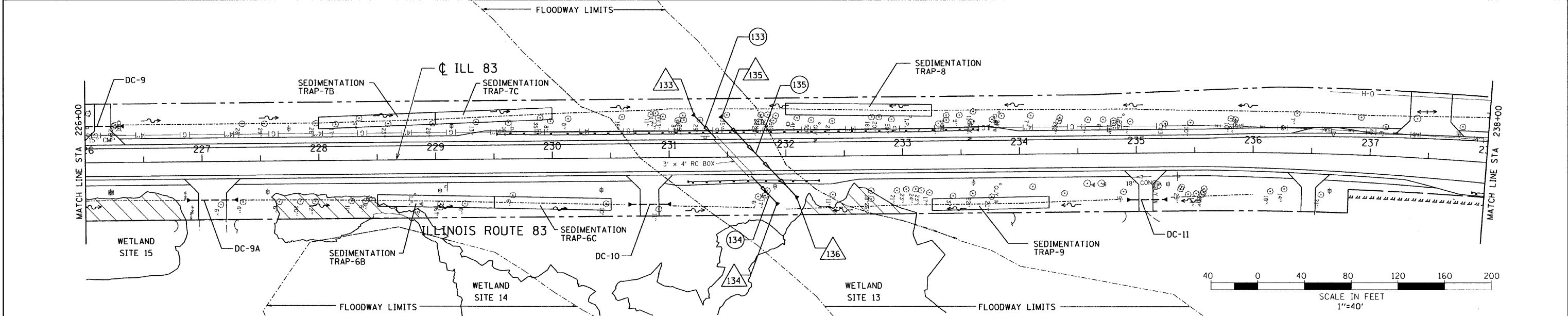
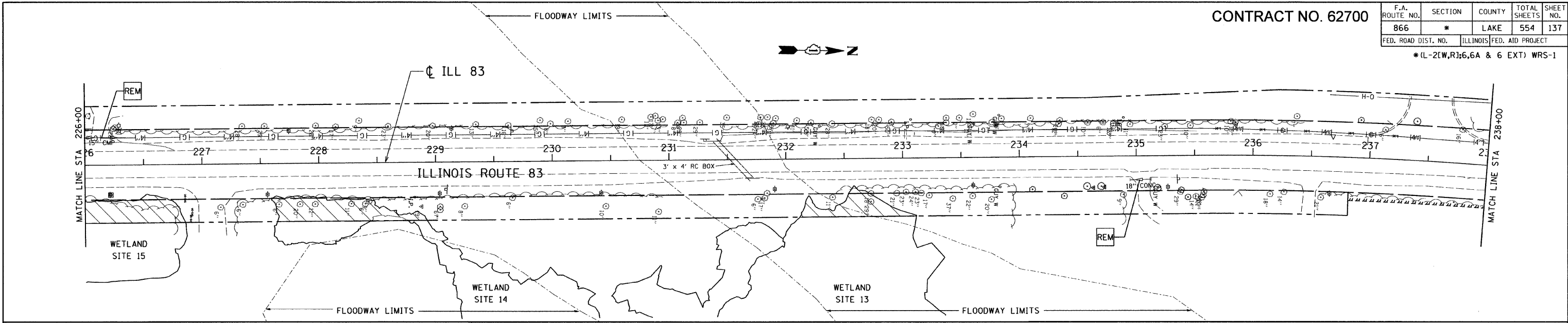
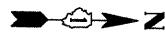
GRAEF, ANHALT, SCHLOEMER & ASSOCIATES, INC.
 CHICAGO, ILLINOIS

G:\2000\0424_N\ms\p\p\set\40cuplan06.dgn 8/24/09 8:24:49 AM

CONTRACT NO. 62700

F.A. ROUTE NO.	SECTION	COUNTY	TOTAL SHEETS	SHEET NO.
866	*	LAKE	554	137
FED. ROAD DIST. NO.		ILLINOIS	FED. AID PROJECT	

*(L-2(W,R);6,6A & 6 EXT) WRS-1



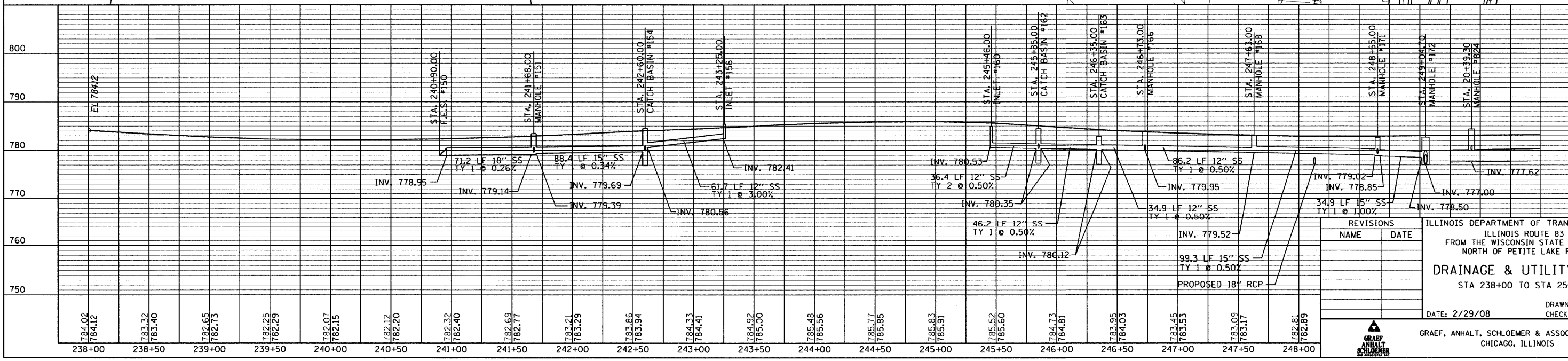
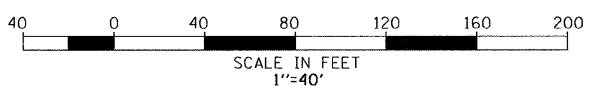
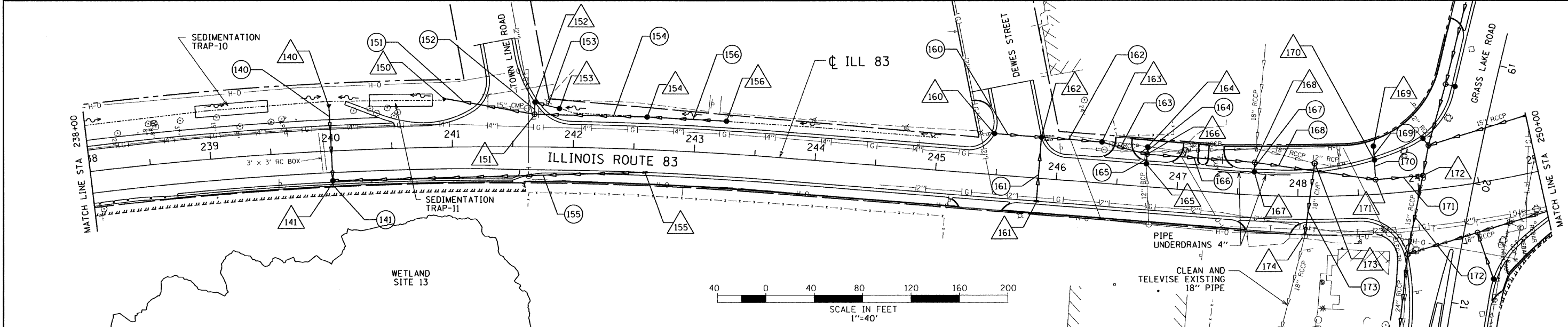
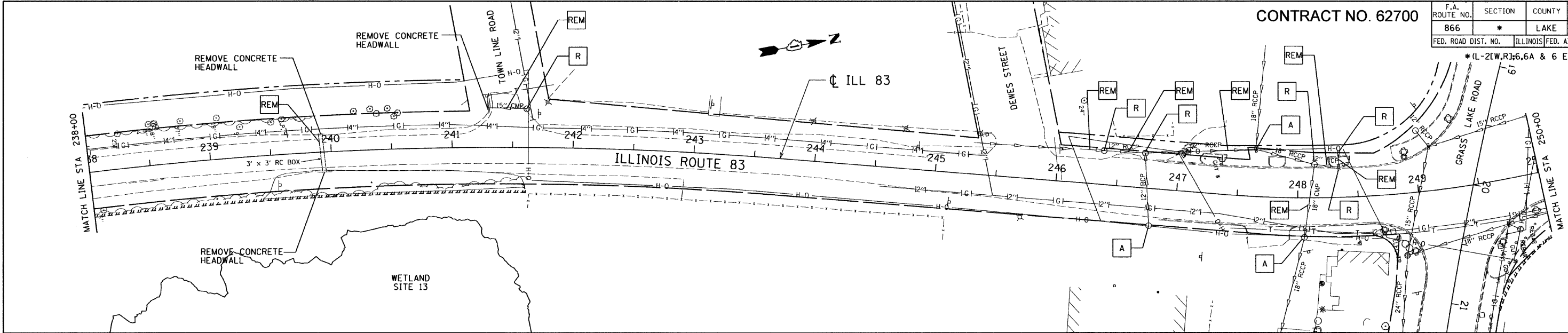
REVISIONS	
NAME	DATE

ILLINOIS DEPARTMENT OF TRANSPORTATION
 ILLINOIS ROUTE 83
 FROM THE WISCONSIN STATE LINE TO
 NORTH OF PETITE LAKE ROAD
DRAINAGE & UTILITY PLAN
 STA 226+00 TO STA 238+00
 DATE: 2/29/08
 DRAWN BY: WS
 CHECKED BY: MW
 GRAEF, ANHALT, SCHLOEMER & ASSOCIATES, INC.
 CHICAGO, ILLINOIS

G:\2004024_N\m\plan\set1_40duplan07.dgn 4/29/2005 8:25:05 AM

CONTRACT NO. 62700

F.A. ROUTE NO.	SECTION	COUNTY	TOTAL SHEETS	SHEET NO.
866	*	LAKE	554	138
FED. ROAD DIST. NO.	ILLINOIS	FED. AID PROJECT		
			*(L-2(W,R);6,6A & 6 EXT) WRS-1	



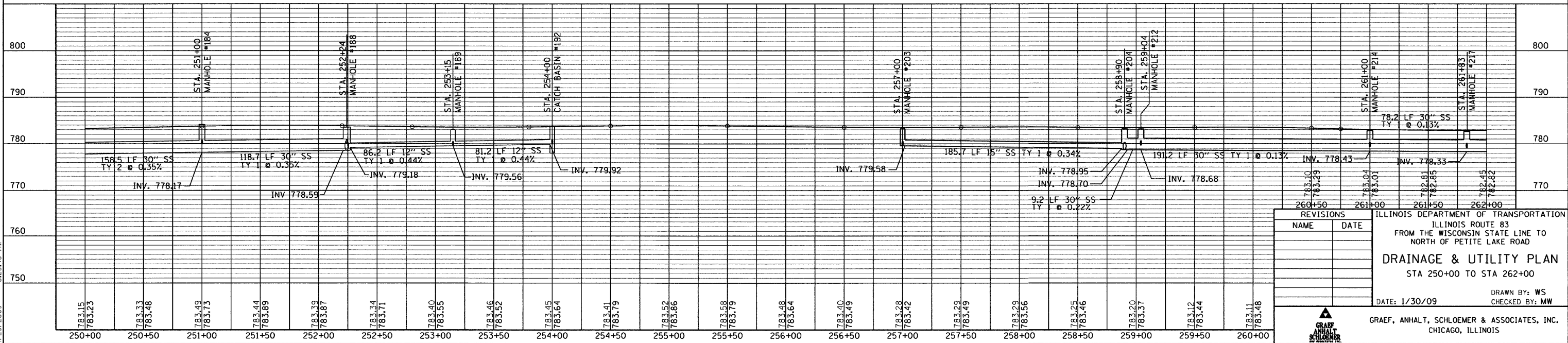

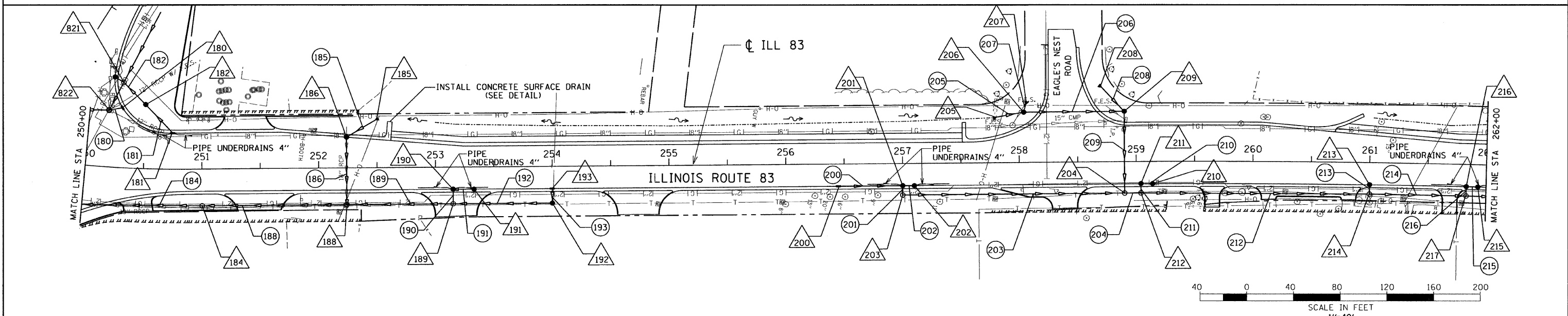
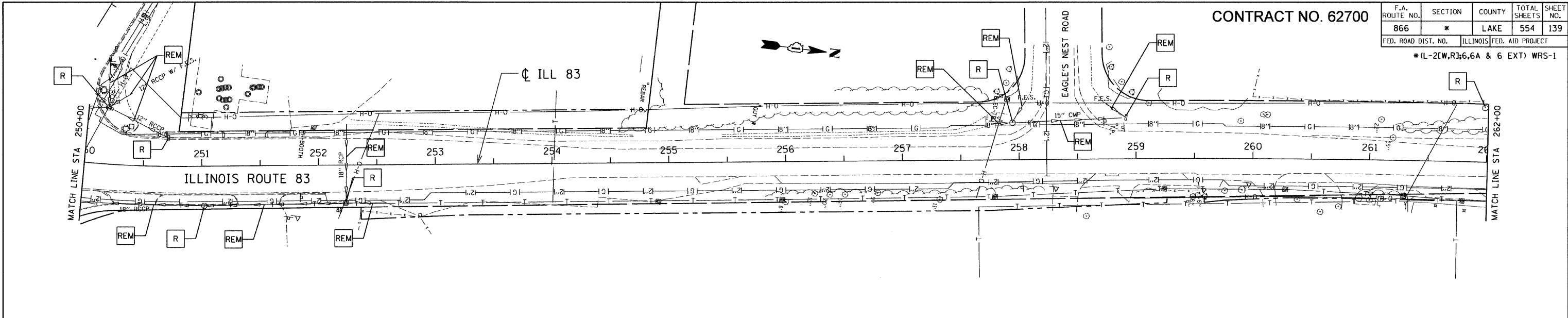
REVISIONS	
NAME	DATE

ILLINOIS DEPARTMENT OF TRANSPORTATION
 ILLINOIS ROUTE 83
 FROM THE WISCONSIN STATE LINE TO
 NORTH OF PETITE LAKE ROAD
DRAINAGE & UTILITY PLAN
 STA 238+00 TO STA 250+00
 DATE: 2/29/08
 DRAWN BY: WS
 CHECKED BY: MW
 GRAEF, ANHALT, SCHLOEMER & ASSOCIATES, INC.
 CHICAGO, ILLINOIS

CONTRACT NO. 62700

F.A. ROUTE NO.	SECTION	COUNTY	TOTAL SHEETS	SHEET NO.
866	*	LAKE	554	139
FED. ROAD DIST. NO.	ILLINOIS	FED. AID PROJECT		

*(L-2(W,R);6,6A & 6 EXT) WRS-1



REVISIONS	
NAME	DATE

ILLINOIS DEPARTMENT OF TRANSPORTATION
ILLINOIS ROUTE 83
FROM THE WISCONSIN STATE LINE TO
NORTH OF PETITE LAKE ROAD

DRAINAGE & UTILITY PLAN
STA 250+00 TO STA 262+00

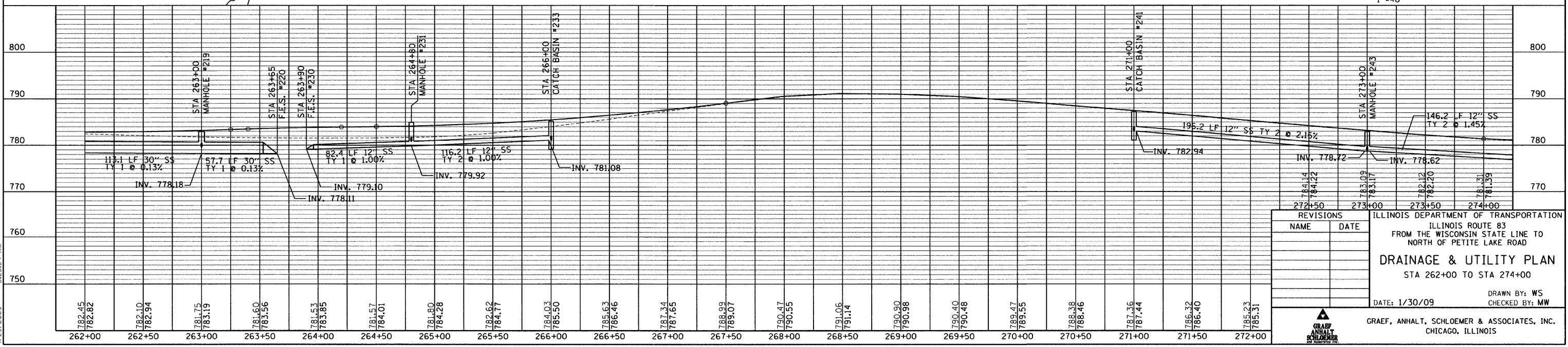

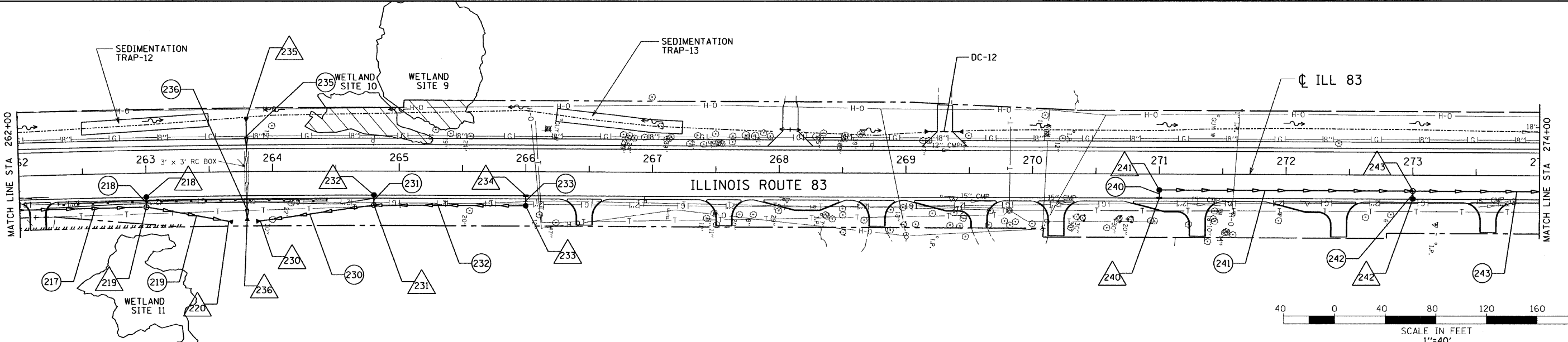
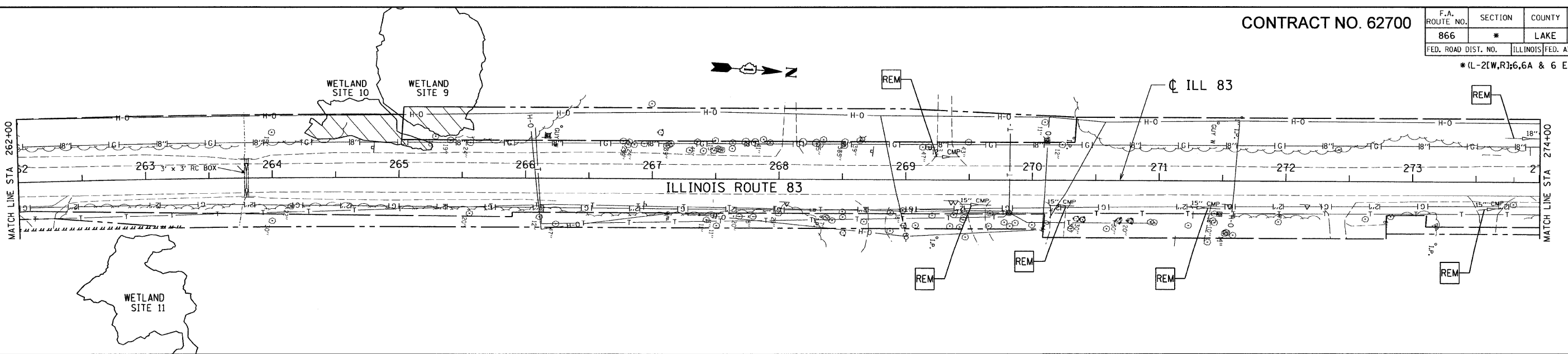
DATE: 1/30/09
DRAWN BY: WS
CHECKED BY: MW

GRAEF, ANHALT, SCHLOEMER & ASSOCIATES, INC.
CHICAGO, ILLINOIS

G:\20040424.N\mns\dicnse\140\d\jcm09.dgn 4/23/2009 8:25:40 AM

CONTRACT NO. 62700

F.A. ROUTE NO.	SECTION	COUNTY	TOTAL SHEETS	SHEET NO.
866	*	LAKE	554	140
FED. ROAD DIST. NO.		ILLINOIS FED. AID PROJECT		
*(L-21W.R3;6,6A & 6 EXT) WRS-1				



REVISIONS	
NAME	DATE

ILLINOIS DEPARTMENT OF TRANSPORTATION
 ILLINOIS ROUTE 83
 FROM THE WISCONSIN STATE LINE TO
 NORTH OF PETITE LAKE ROAD
DRAINAGE & UTILITY PLAN
 STA 262+00 TO STA 274+00

DATE: 1/30/09
 DRAWN BY: WS
 CHECKED BY: MW

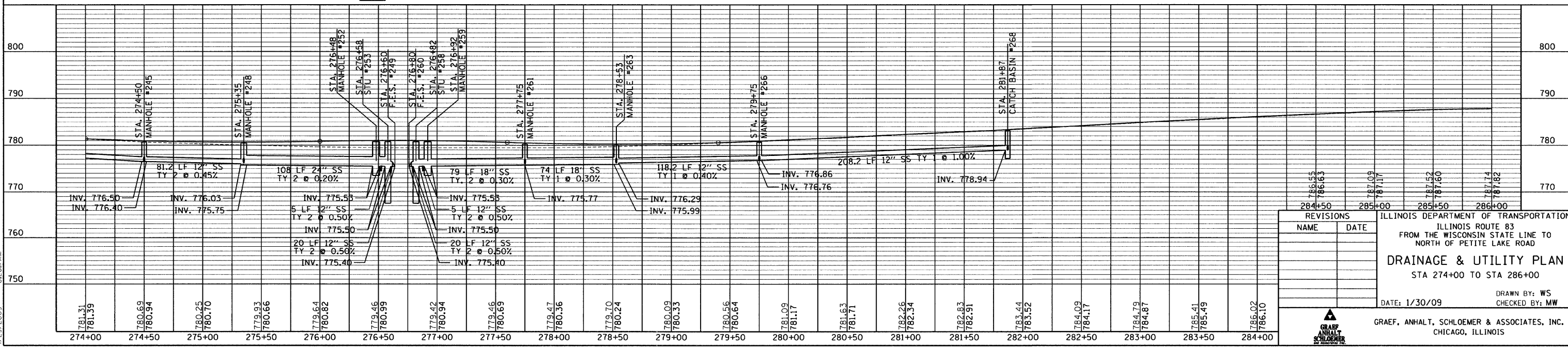

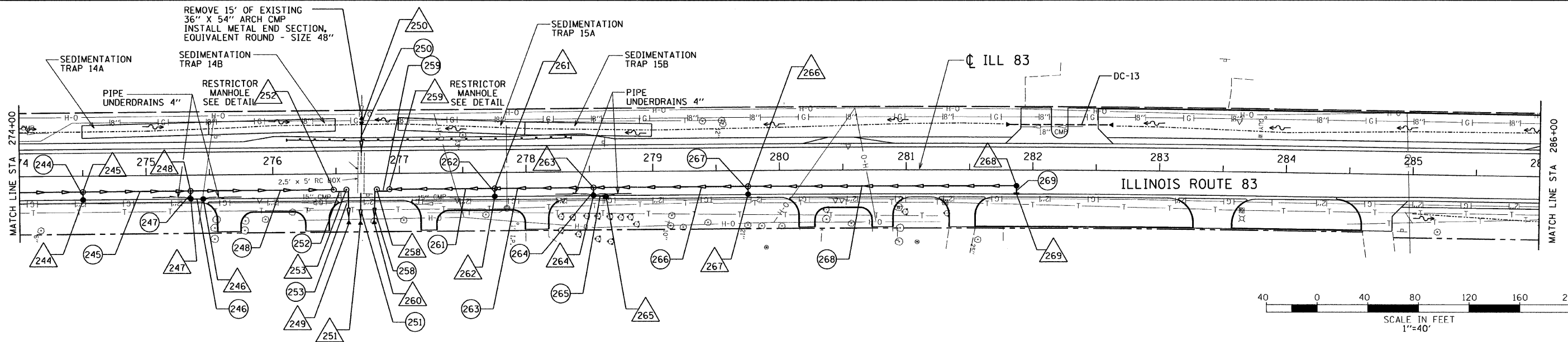
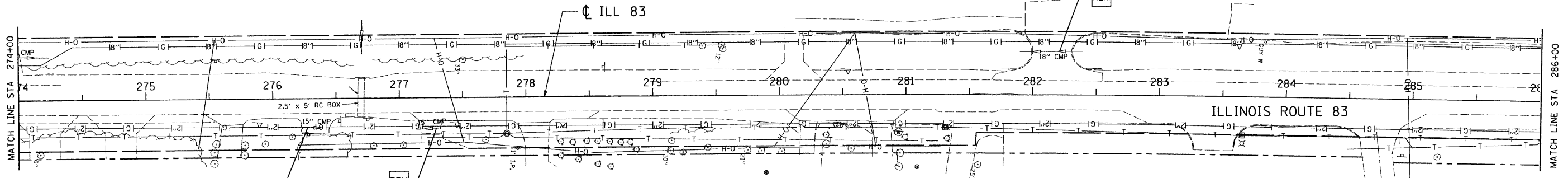
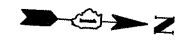
GRAEF, ANHALT, SCHLOEMER & ASSOCIATES, INC.
 CHICAGO, ILLINOIS

G:\2000\04024_N\ms\plan\set\4\dup\plan10.dgn 8:25:54 AM 4/29/2009

CONTRACT NO. 62700

F.A. ROUTE NO.	SECTION	COUNTY	TOTAL SHEETS	SHEET NO.
866	*	LAKE	554	141
FED. ROAD DIST. NO.	ILLINOIS	FED. AID PROJECT		

*(L-2(W,R);6,6A & 6 EXT) WRS-1



REVISIONS	
NAME	DATE

ILLINOIS DEPARTMENT OF TRANSPORTATION
ILLINOIS ROUTE 83
FROM THE WISCONSIN STATE LINE TO
NORTH OF PETITE LAKE ROAD
DRAINAGE & UTILITY PLAN
STA 274+00 TO STA 286+00

DATE: 1/30/09
DRAWN BY: WS
CHECKED BY: MW

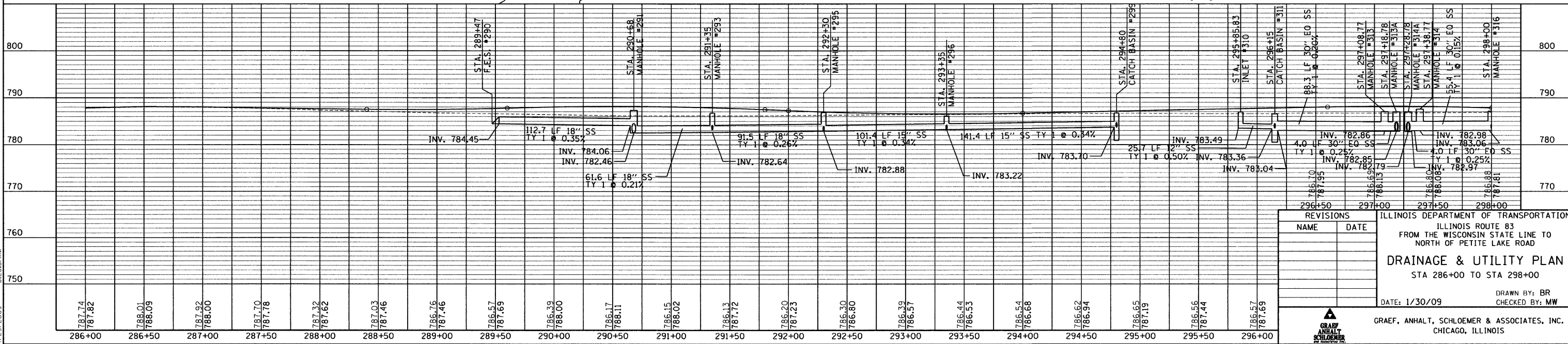
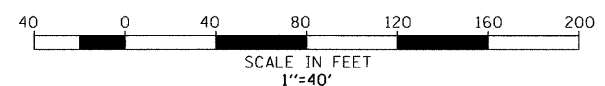
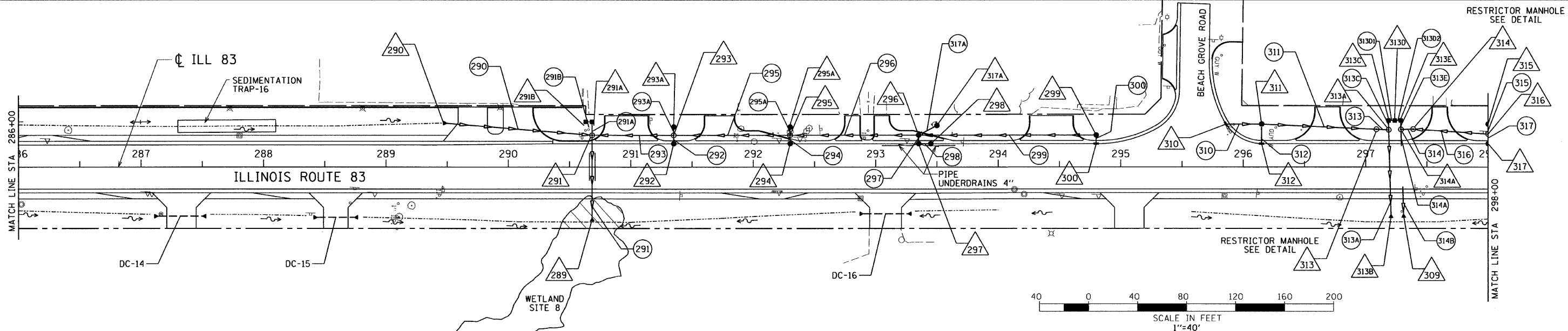
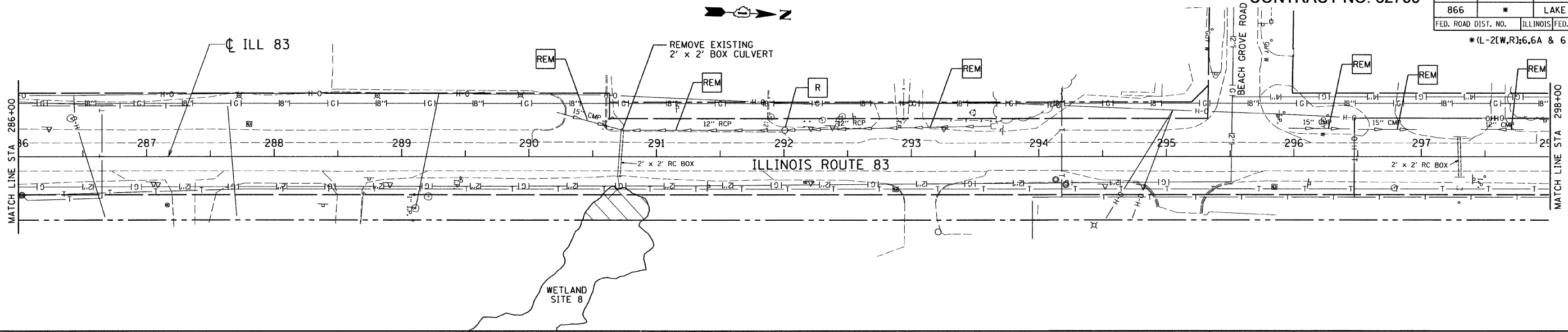
GRAEF, ANHALT, SCHLOEMER & ASSOCIATES, INC.
CHICAGO, ILLINOIS

G:\20004024.M\ms\plan\set1\40dup\mll.dgn 4/23/2009 8:26:11 AM

CONTRACT NO. 62700

F.A. ROUTE NO.	SECTION	COUNTY	TOTAL SHEETS	SHEET NO.
866	*	LAKE	554	142
FED. ROAD DIST. NO.	ILLINOIS	FED. AID PROJECT		

*(L-2(W,R);6.6A & 6 EXT) WRS-1



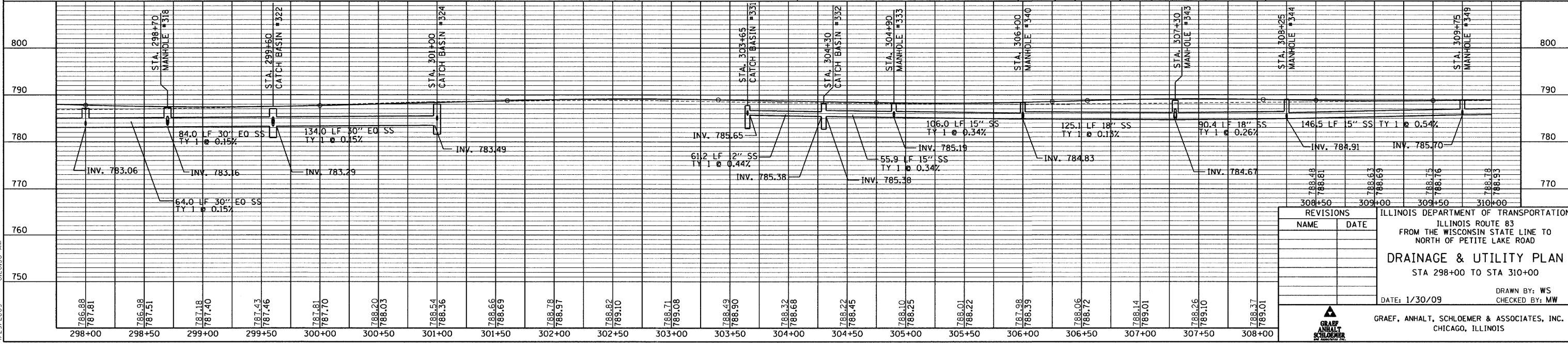
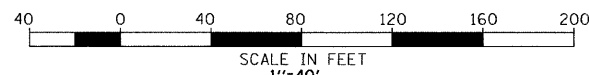
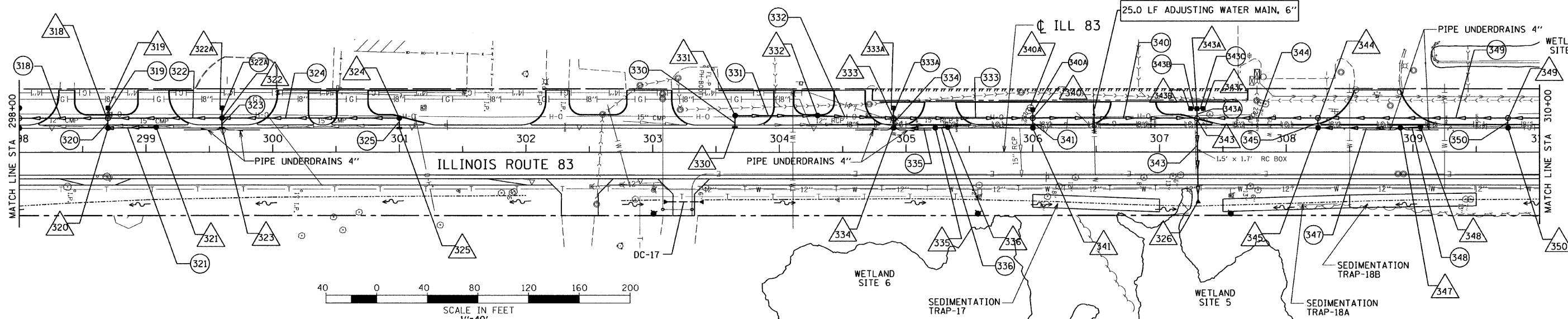
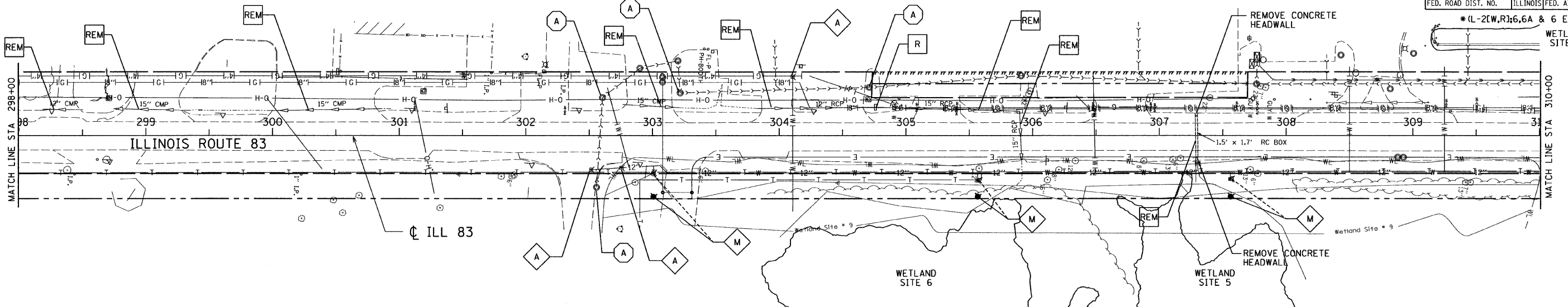
REVISIONS	
NAME	DATE

ILLINOIS DEPARTMENT OF TRANSPORTATION
 FROM THE WISCONSIN STATE LINE TO
 NORTH OF PETITE LAKE ROAD
DRAINAGE & UTILITY PLAN
 STA 286+00 TO STA 298+00
 DATE: 1/30/09
 DRAWN BY: BR
 CHECKED BY: MW
 GRAEF, ANHALT, SCHLOEMER & ASSOCIATES, INC.
 CHICAGO, ILLINOIS

G:\2000\4024.N\ms\plan\set\40duplan12.dgn 4/23/2009 8:26:31AM

CONTRACT NO. 62700

F.A. ROUTE NO.	SECTION	COUNTY	TOTAL SHEETS	SHEET NO.
866	*	LAKE	554	143
FED. ROAD DIST. NO.	ILLINOIS	FED. AID PROJECT		
			*(L-2(W,R);6,6A & 6 EXT) WRS-1	



REVISIONS	
NAME	DATE

ILLINOIS DEPARTMENT OF TRANSPORTATION
 FROM THE WISCONSIN STATE LINE TO
 NORTH OF PETITE LAKE ROAD
DRAINAGE & UTILITY PLAN
 STA 298+00 TO STA 310+00

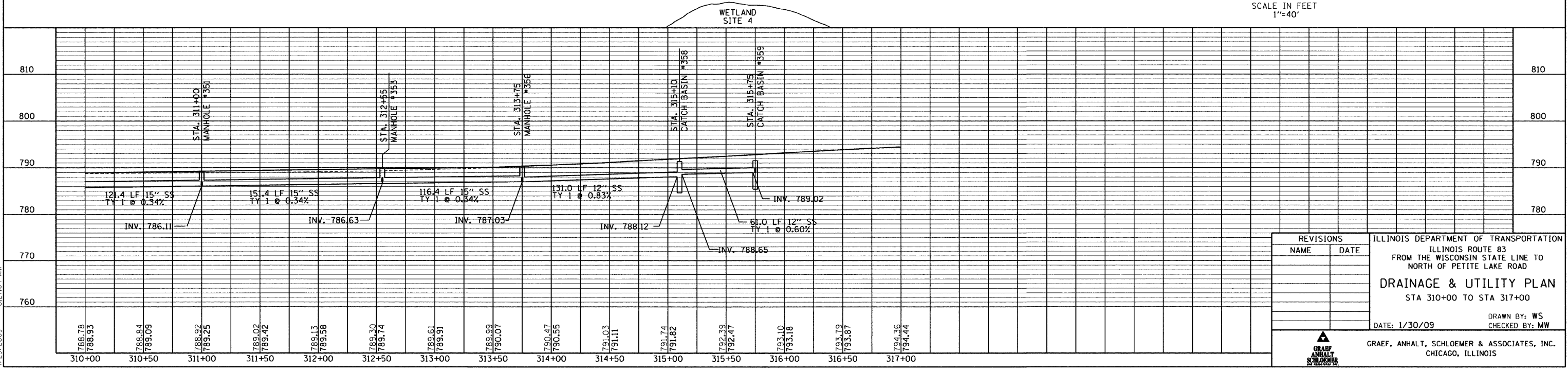

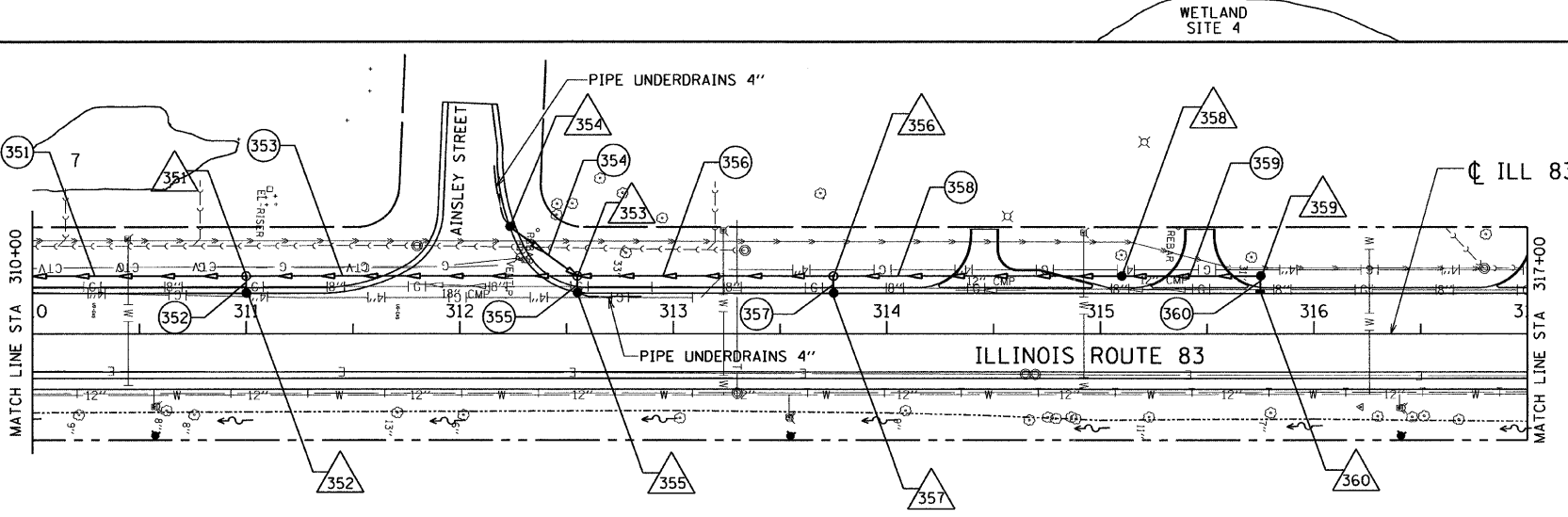
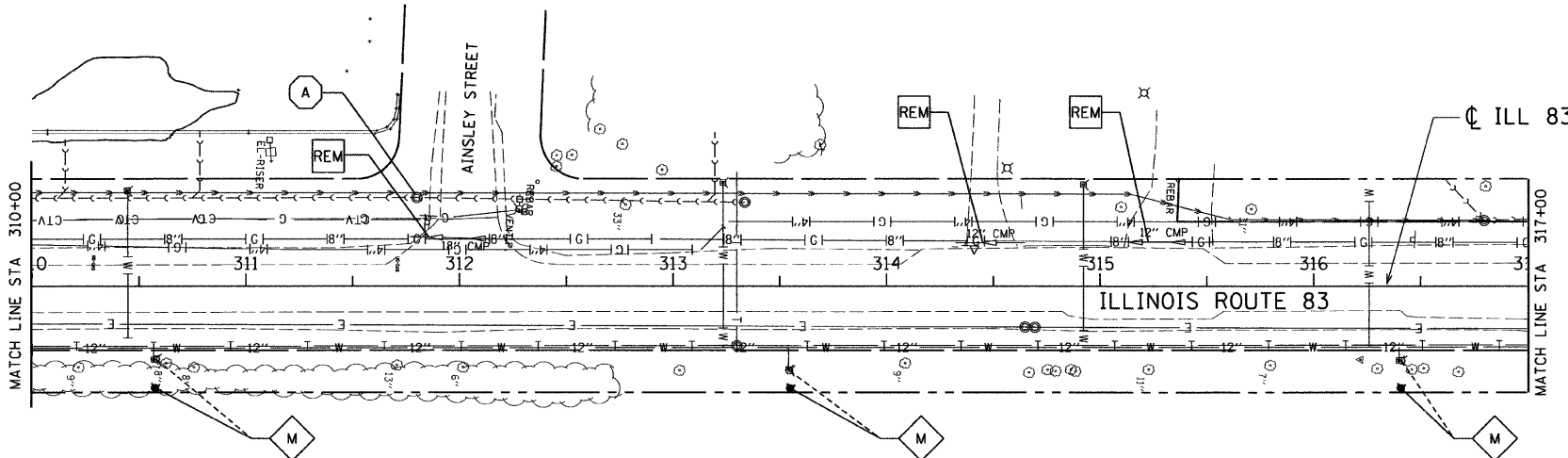
DATE: 1/30/09
 DRAWN BY: WS
 CHECKED BY: MW

GRAEF, ANHALT, SCHLOEMER & ASSOCIATES, INC.
 CHICAGO, ILLINOIS

G:\2000\0424.N.ms\p\pense1\4\duplan13.dgn 4/29/2009 8:26:50 AM

CONTRACT NO. 62700

F.A. ROUTE NO.	SECTION	COUNTY	TOTAL SHEETS	SHEET NO.
866	*	LAKE	554	144
FED. ROAD DIST. NO.		ILLINOIS	FED. AID PROJECT	
*(L-2(W,R);6,6A & 6 EXT) WRS-1				



REVISIONS	
NAME	DATE

ILLINOIS DEPARTMENT OF TRANSPORTATION
 ILLINOIS ROUTE 83
 FROM THE WISCONSIN STATE LINE TO
 NORTH OF PETITE LAKE ROAD
DRAINAGE & UTILITY PLAN
 STA 310+00 TO STA 317+00

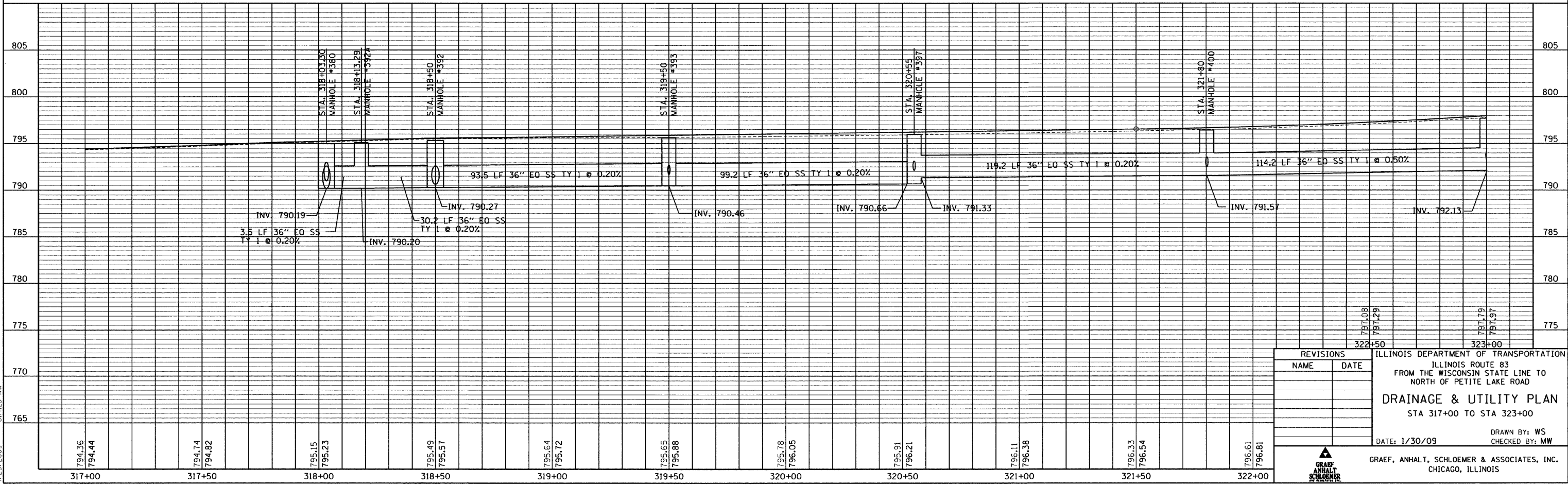
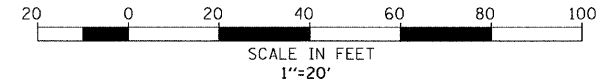
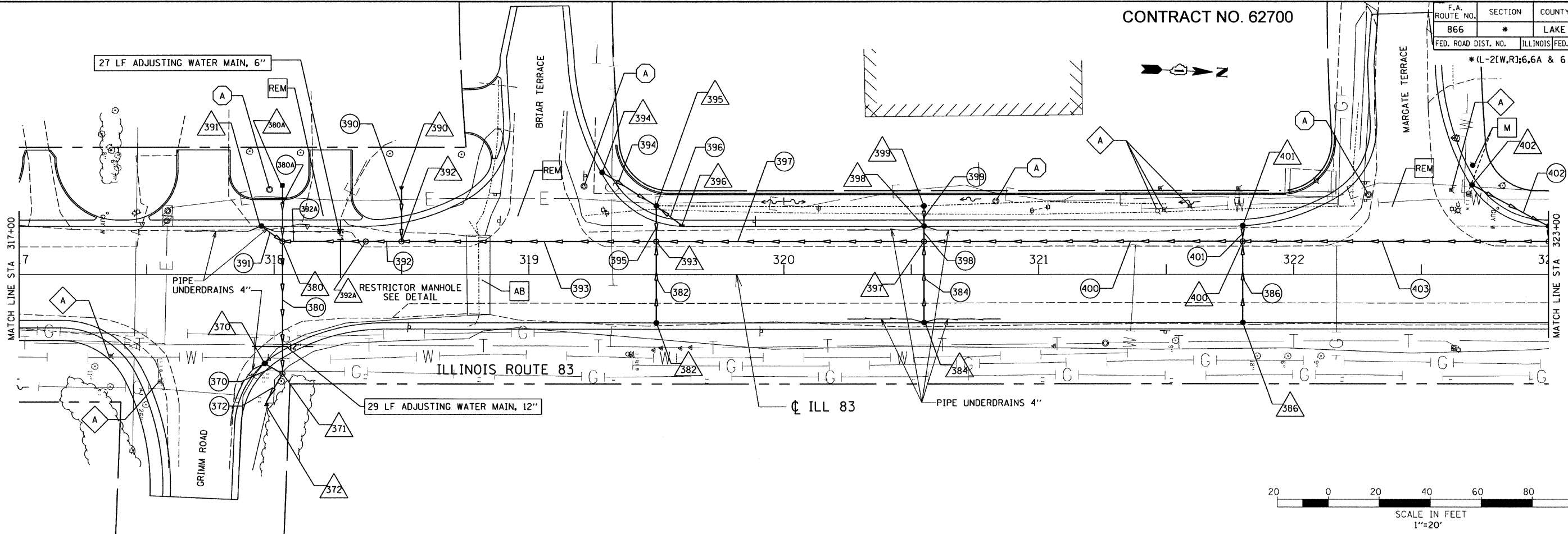
DATE: 1/30/09
 DRAWN BY: WS
 CHECKED BY: MW

GRAEF, ANHALT, SCHLOEMER & ASSOCIATES, INC.
 CHICAGO, ILLINOIS

G:\2000\0424_N\ms\planset\40duplan14.dgn 8:27:04 AM 4/23/2009

CONTRACT NO. 62700

F.A. ROUTE NO.	SECTION	COUNTY	TOTAL SHEETS	SHEET NO.
866	*	LAKE	554	145
FED. ROAD DIST. NO.	ILLINOIS	FED. AID PROJECT		
*(L-2(W,R);6,6A & 6 EXT) WRS-1				



REVISIONS	
NAME	DATE

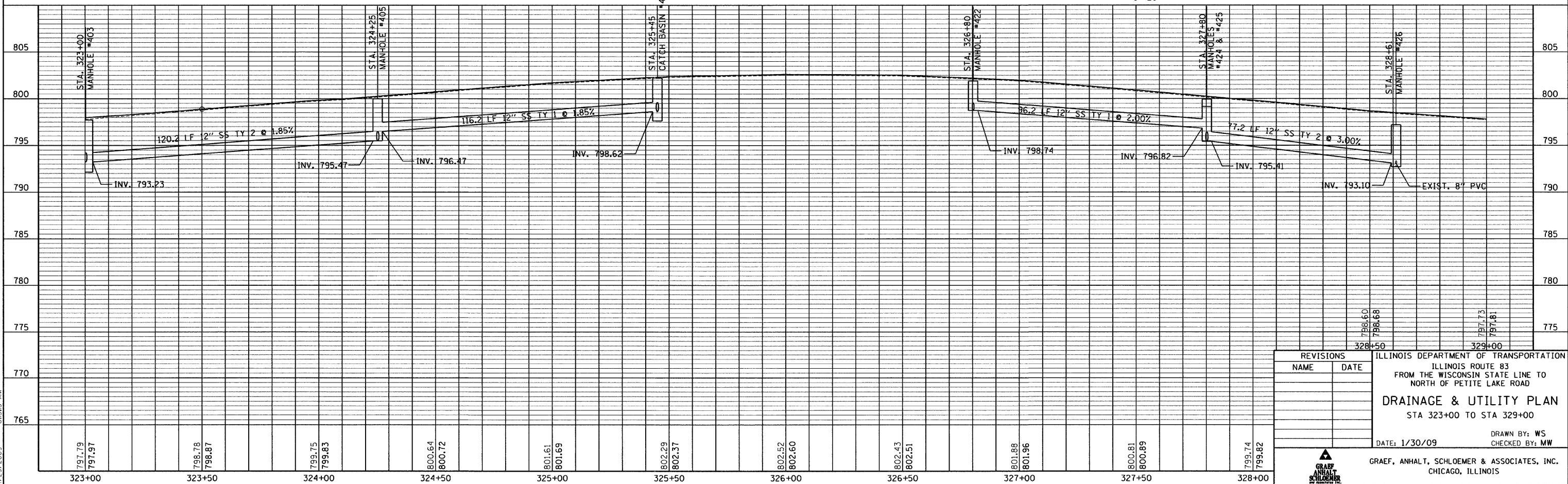
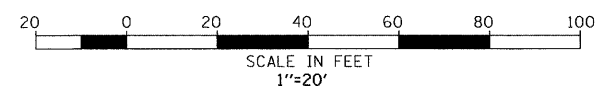
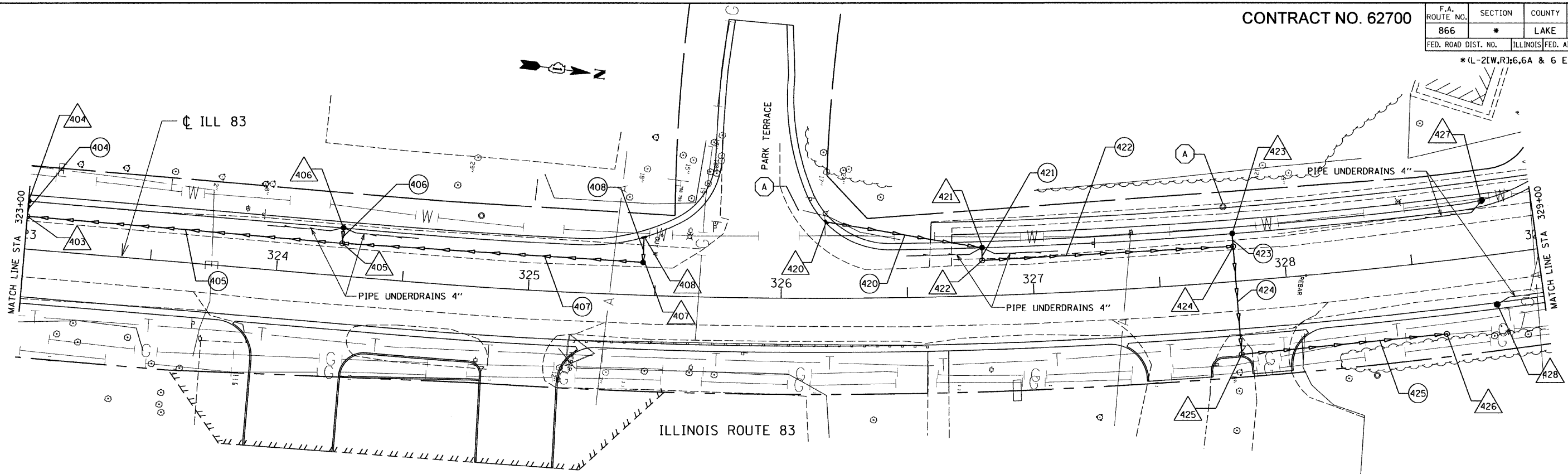
ILLINOIS DEPARTMENT OF TRANSPORTATION
 ILLINOIS ROUTE 83
 FROM THE WISCONSIN STATE LINE TO
 NORTH OF PETITTE LAKE ROAD
DRAINAGE & UTILITY PLAN
 STA 317+00 TO STA 323+00
 DATE: 1/30/09
 DRAWN BY: WS
 CHECKED BY: MW
 GRAEF, ANHALT, SCHLOEMER & ASSOCIATES, INC.
 CHICAGO, ILLINOIS

G:\2000\0424_N\ms\plan\set\20cup\plan01.dgn 8/14/23 AM

CONTRACT NO. 62700

F.A. ROUTE NO.	SECTION	COUNTY	TOTAL SHEETS	SHEET NO.
866	*	LAKE	554	146
FED. ROAD DIST. NO.		ILLINOIS FED. AID PROJECT		

*(L-2(W,R);6,6A & 6 EXT) WRS-1



REVISIONS	
NAME	DATE

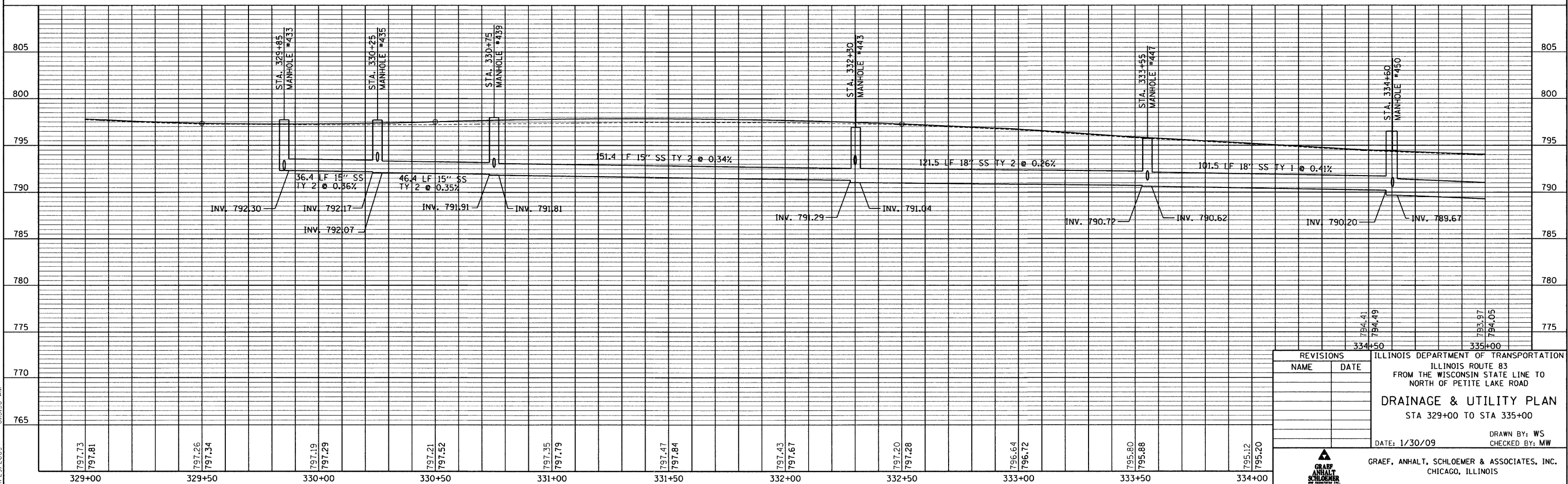
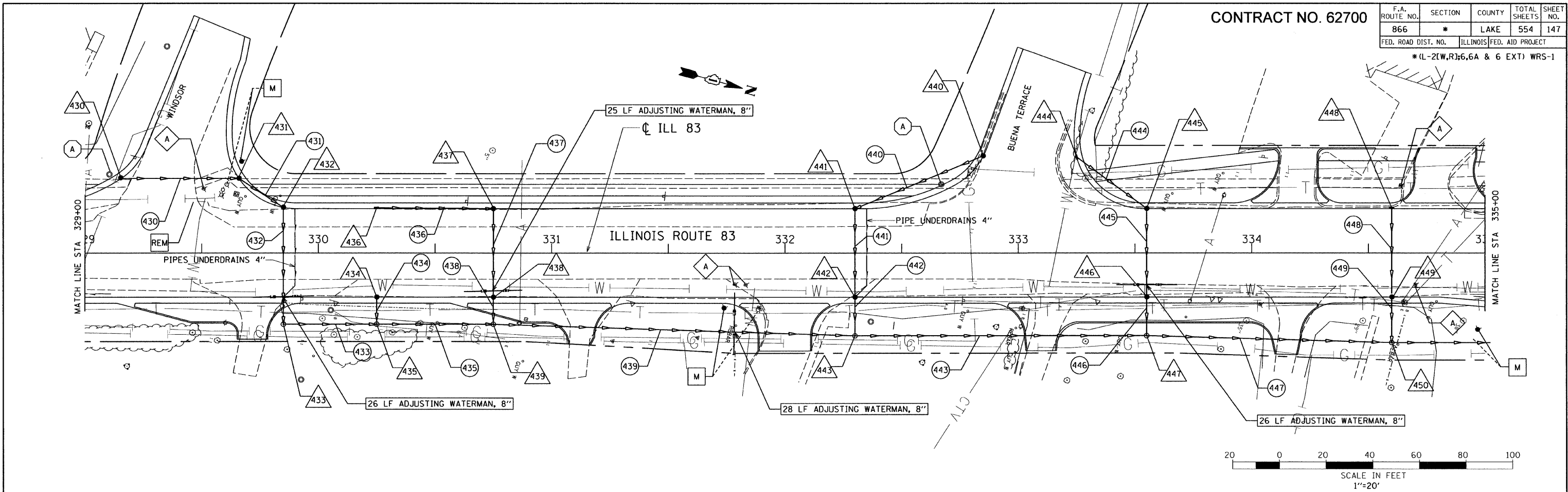
ILLINOIS DEPARTMENT OF TRANSPORTATION
 ILLINOIS ROUTE 83
 FROM THE WISCONSIN STATE LINE TO
 NORTH OF PETITE LAKE ROAD
DRAINAGE & UTILITY PLAN
 STA 323+00 TO STA 329+00
 DATE: 1/30/09
 DRAWN BY: WS
 CHECKED BY: MW
 GRAEF, ANHALT, SCHLOEMER & ASSOCIATES, INC.
 CHICAGO, ILLINOIS

G:\20004024\N\ms\plan\set\20duplan02.dgn
 4/29/2005 8:55:15 AM

CONTRACT NO. 62700

F.A. ROUTE NO.	SECTION	COUNTY	TOTAL SHEETS	SHEET NO.
866	*	LAKE	554	147
FED. ROAD DIST. NO.	ILLINOIS	FED. AID PROJECT		

*(L-2(W,R);6,6A & 6 EXT) WRS-1



REVISIONS	
NAME	DATE

ILLINOIS DEPARTMENT OF TRANSPORTATION
ILLINOIS ROUTE 83
FROM THE WISCONSIN STATE LINE TO
NORTH OF PETITE LAKE ROAD

DRAINAGE & UTILITY PLAN
STA 329+00 TO STA 335+00

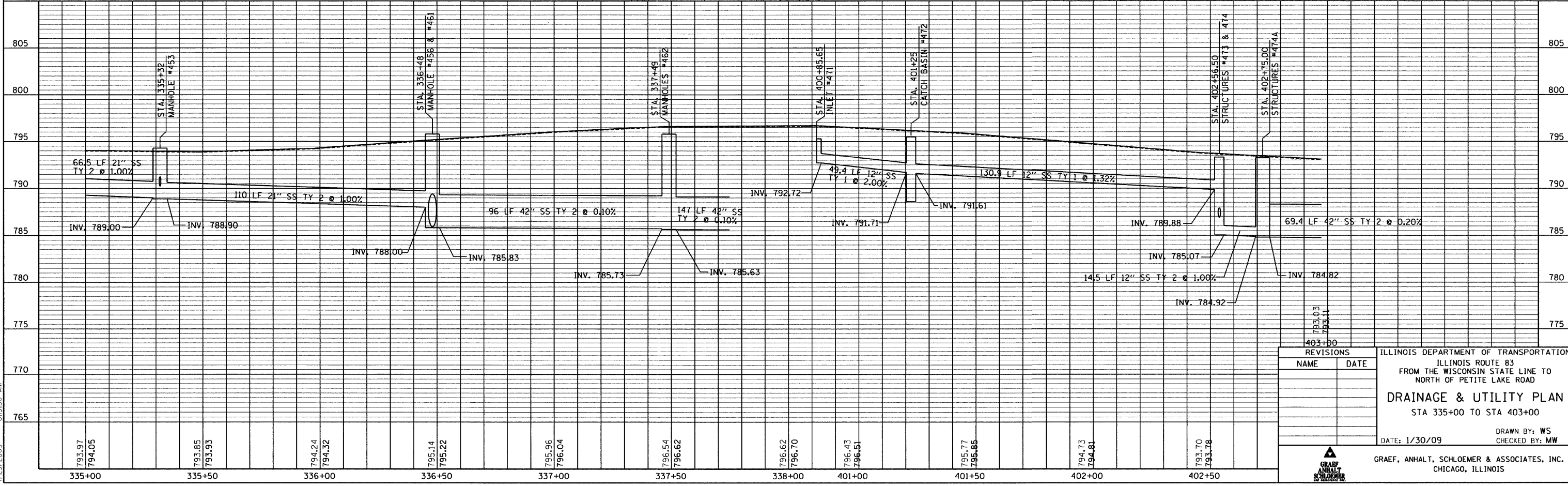
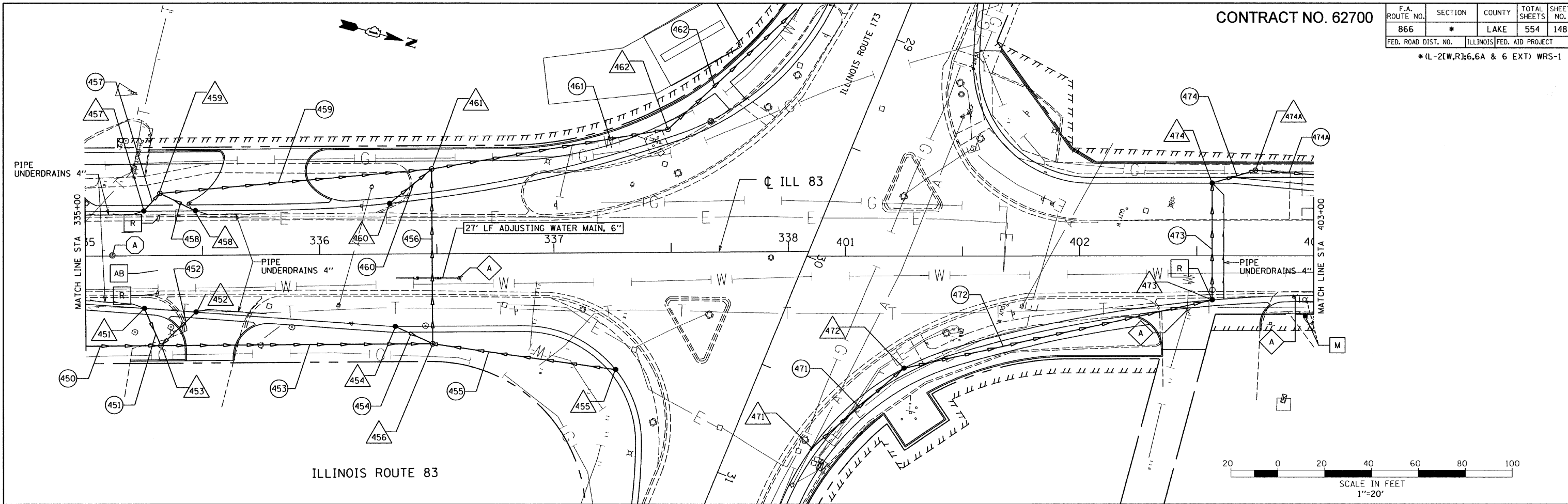
DATE: 1/30/09
DRAWN BY: WS
CHECKED BY: MW

GRAEF, ANHALT, SCHLOEMER & ASSOCIATES, INC.
CHICAGO, ILLINOIS

G:\2000\04024_N\ms\plansef\20duplan03.dgn
4/29/2009 8:15:36 AM

CONTRACT NO. 62700

F.A. ROUTE NO.	SECTION	COUNTY	TOTAL SHEETS	SHEET NO.
866	*	LAKE	554	148
FED. ROAD DIST. NO.		ILLINOIS	FED. AID PROJECT	
*(L-2(W,R);6,6A & 6 EXT) WRS-1				



REVISIONS	
NAME	DATE

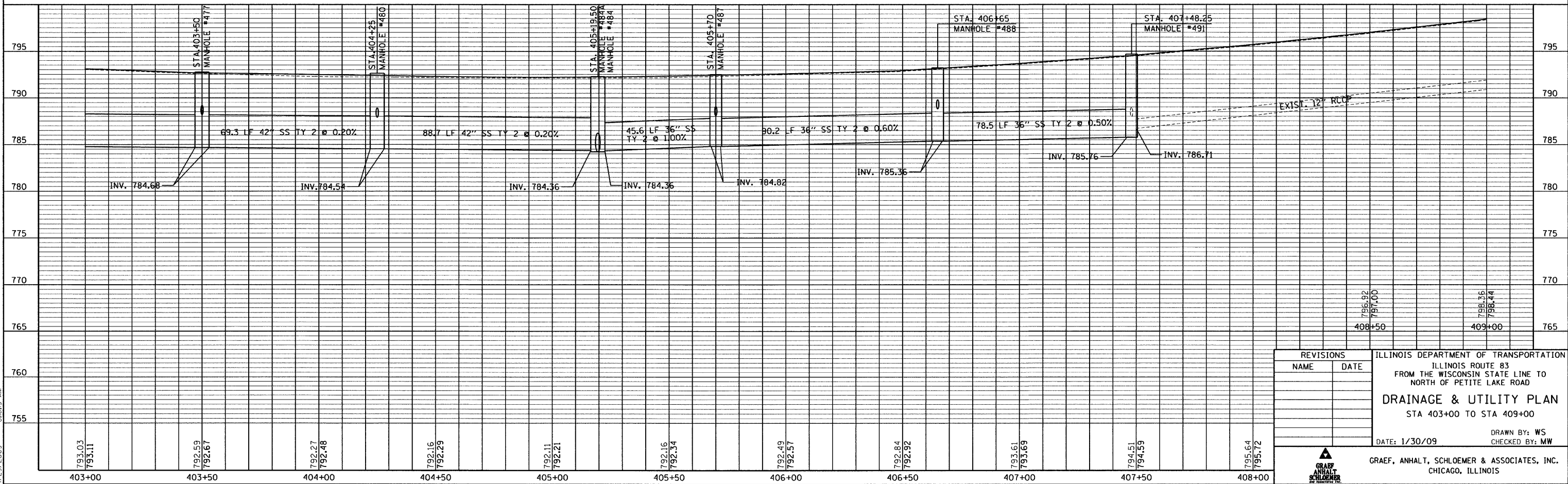
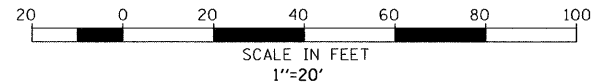
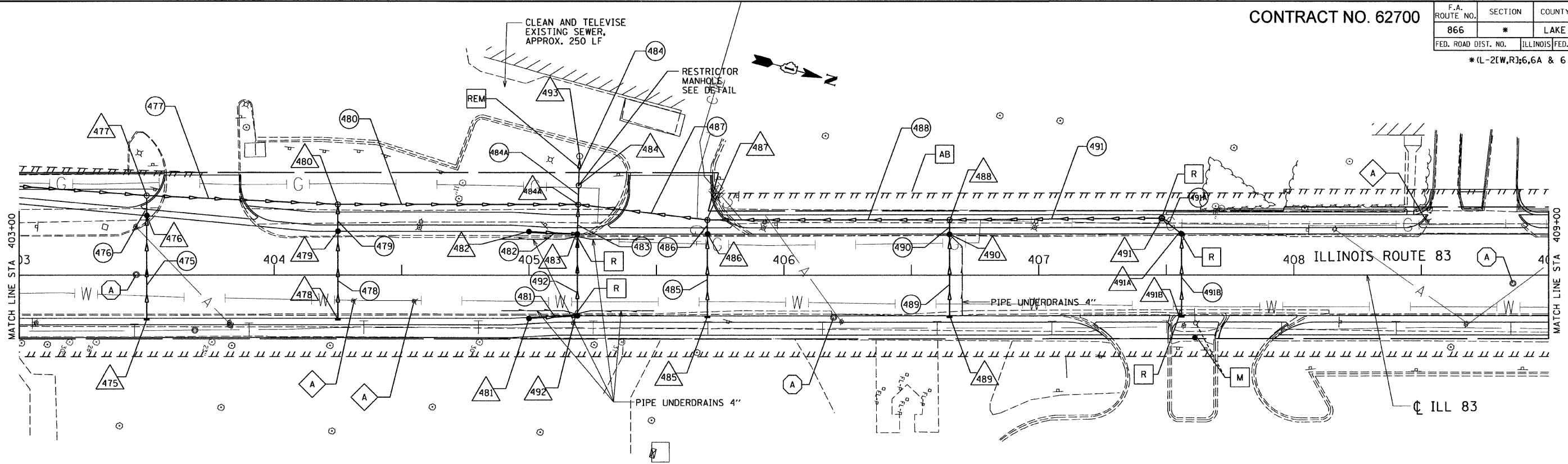
ILLINOIS DEPARTMENT OF TRANSPORTATION
 ILLINOIS ROUTE 83
 FROM THE WISCONSIN STATE LINE TO
 NORTH OF PETITE LAKE ROAD
DRAINAGE & UTILITY PLAN
 STA 335+00 TO STA 403+00
 DATE: 1/30/09
 DRAWN BY: WS
 CHECKED BY: MW
 GRAEF, ANHALT, SCHLOEMER & ASSOCIATES, INC.
 CHICAGO, ILLINOIS

G:\2000\0424_M\ms\plan\set\20duplan04.dgn
 4/23/2009 8:15:50 AM

CONTRACT NO. 62700

F.A. ROUTE NO.	SECTION	COUNTY	TOTAL SHEETS	SHEET NO.
866	*	LAKE	554	149
FED. ROAD DIST. NO.	ILLINOIS	FED. AID PROJECT		

*(L-2(W,R);6,6A & 6 EXT) WRS-1



REVISIONS	
NAME	DATE

ILLINOIS DEPARTMENT OF TRANSPORTATION
ILLINOIS ROUTE 83
FROM THE WISCONSIN STATE LINE TO
NORTH OF PETITE LAKE ROAD

DRAINAGE & UTILITY PLAN
STA 403+00 TO STA 409+00

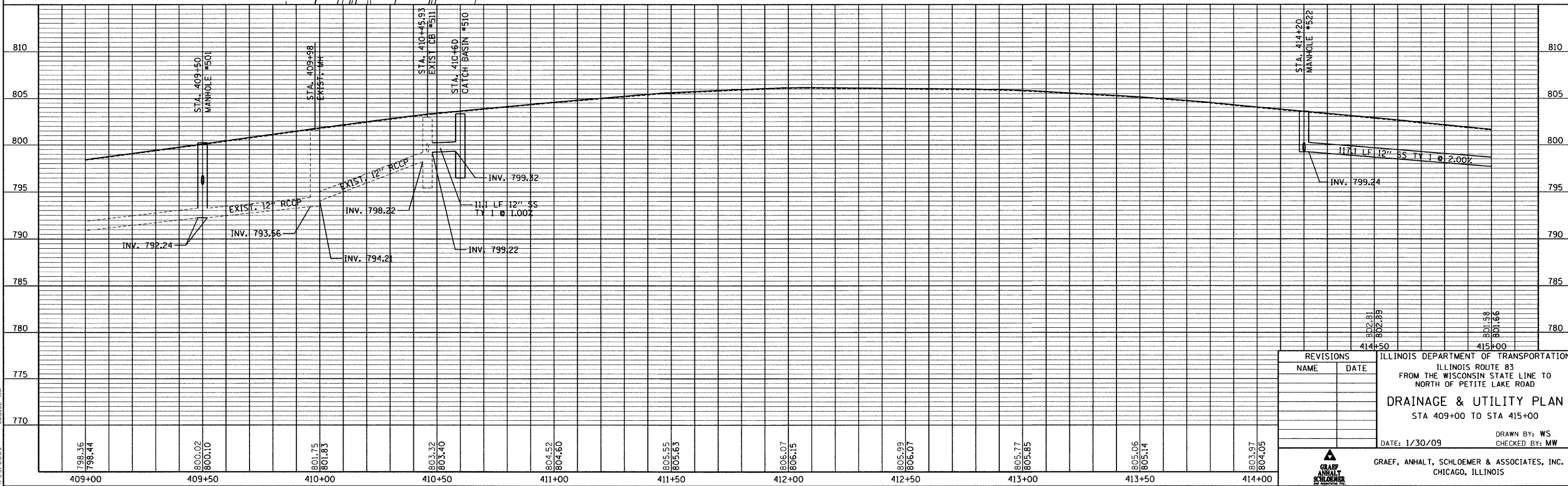
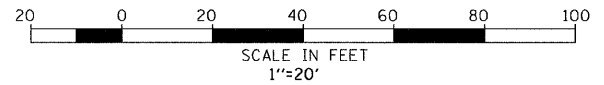
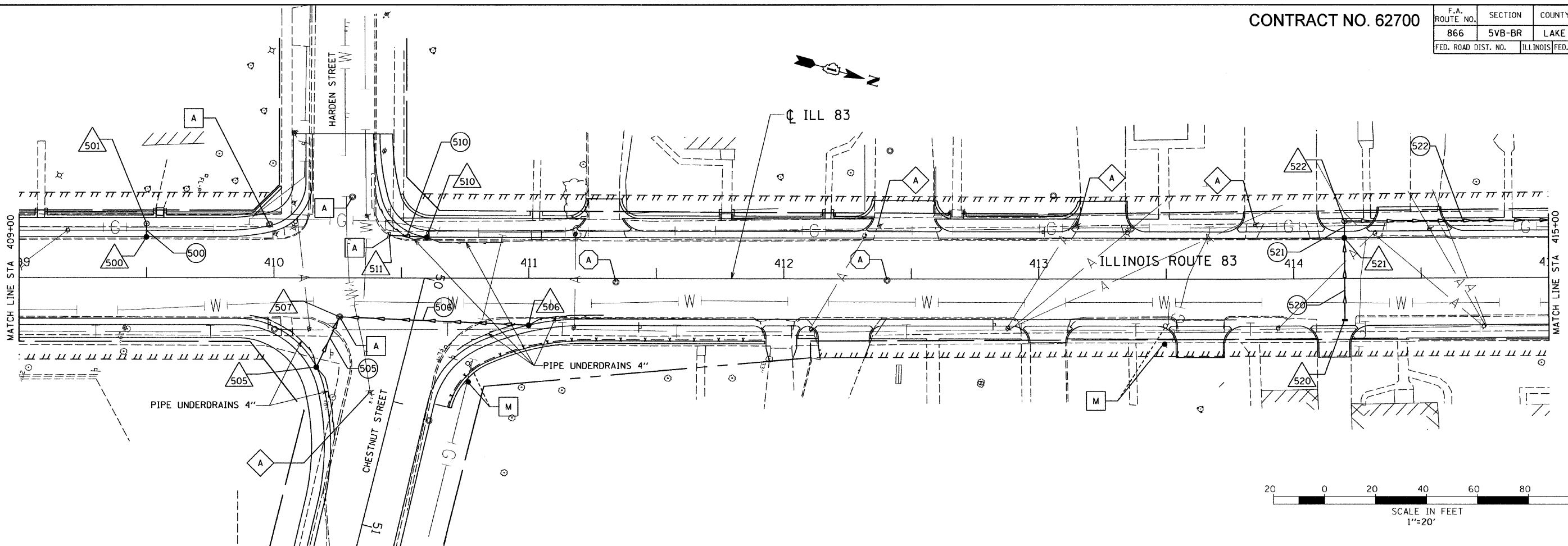
DATE: 1/30/09
DRAWN BY: WS
CHECKED BY: MW

GRAEF, ANHALT, SCHLOEMER & ASSOCIATES, INC.
CHICAGO, ILLINOIS

G:\2000\4024_N.ms\p\pense\20duplan05.dgn 4/25/2009 8:46:19 AM

CONTRACT NO. 62700

F.A. ROUTE NO.	SECTION	COUNTY	TOTAL SHEETS	SHEET NO.
866	5VB-BR	LAKE	554	150
FED. ROAD DIST. NO.	ILLINOIS	FED. AID PROJECT		



G:\2000\4024_N\ms\p\c\se\1\20cup\plan06.dgn 4/29/2009 8:16:32 AM

REVISIONS	
NAME	DATE

ILLINOIS DEPARTMENT OF TRANSPORTATION
ILLINOIS ROUTE 83
FROM THE WISCONSIN STATE LINE TO
NORTH OF PETITE LAKE ROAD

DRAINAGE & UTILITY PLAN
STA 409+00 TO STA 415+00

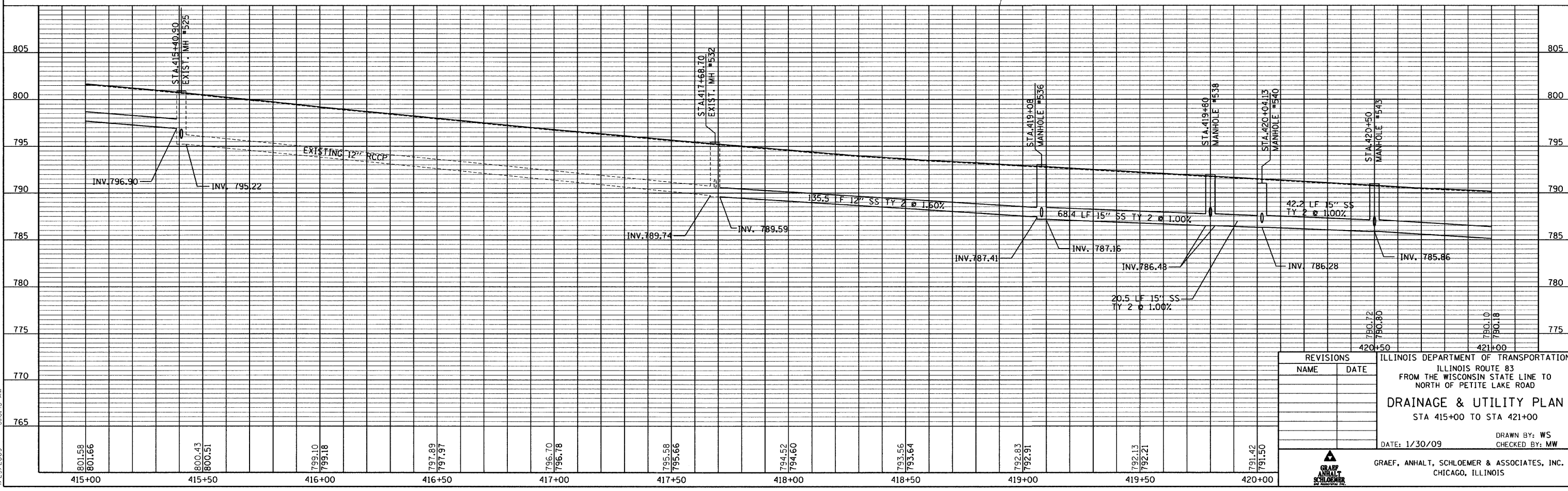
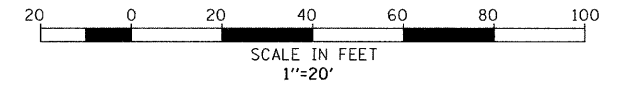
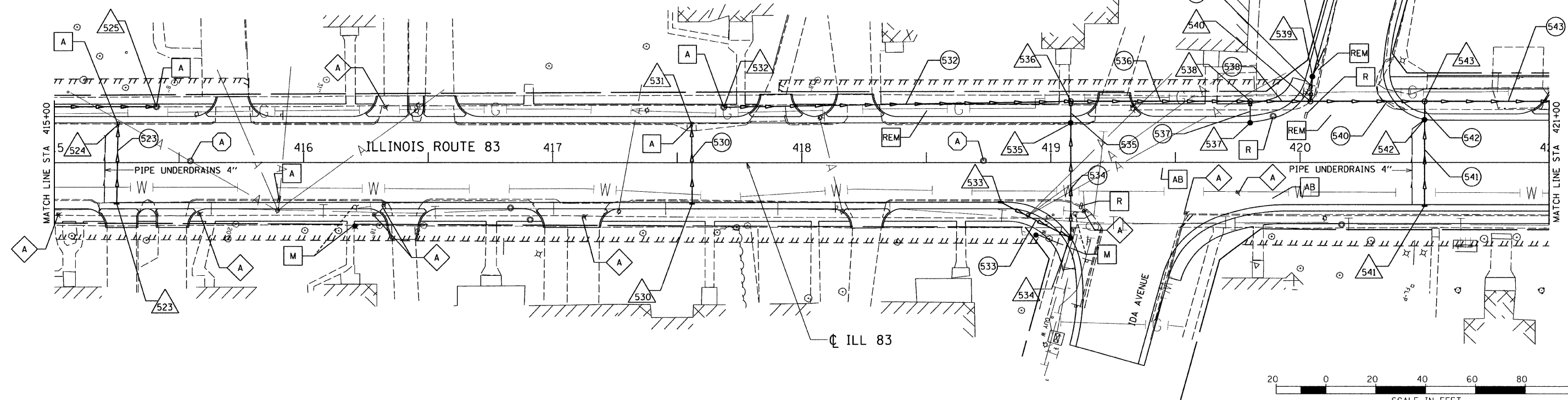
DATE: 1/30/09

DRAWN BY: WS
CHECKED BY: MW

GRAEF, ANHALT, SCHLOEMER & ASSOCIATES, INC.
CHICAGO, ILLINOIS

CONTRACT NO. 62700

F.A. ROUTE NO.	SECTION	COUNTY	TOTAL SHEETS	SHEET NO.
866	*	LAKE	554	151
FED. ROAD DIST. NO.	ILLINOIS	FED. AID PROJECT		
*(L-2(W,R);6,6A & 6 EXT) WRS-1				



REVISIONS	
NAME	DATE

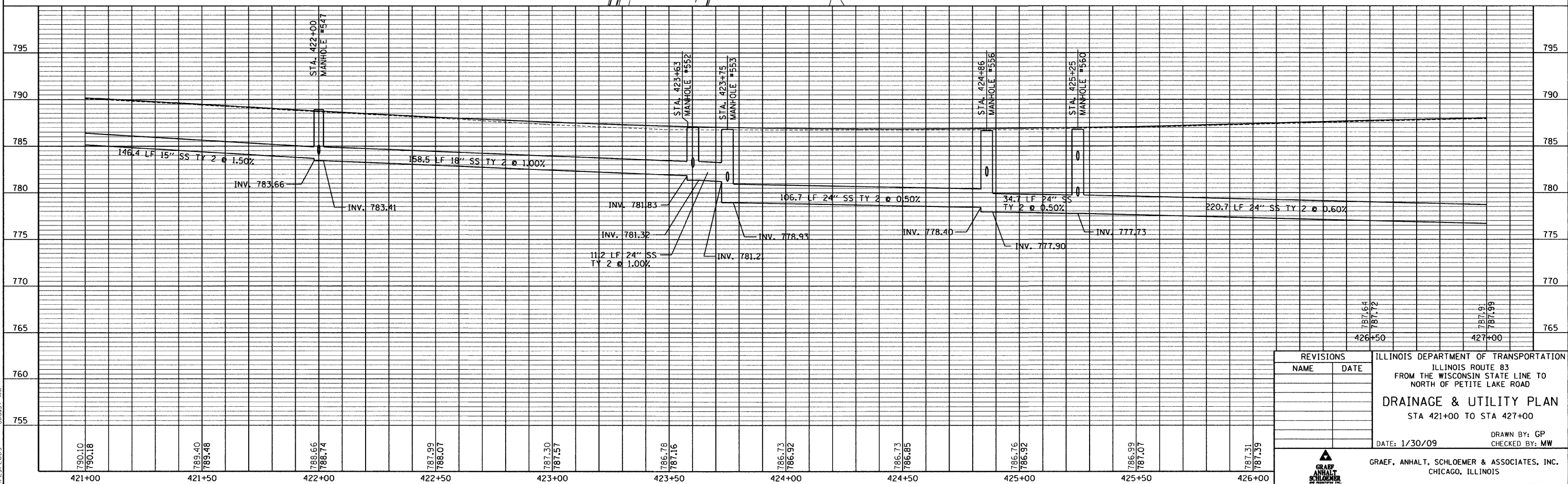
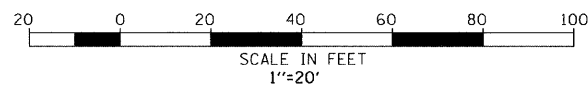
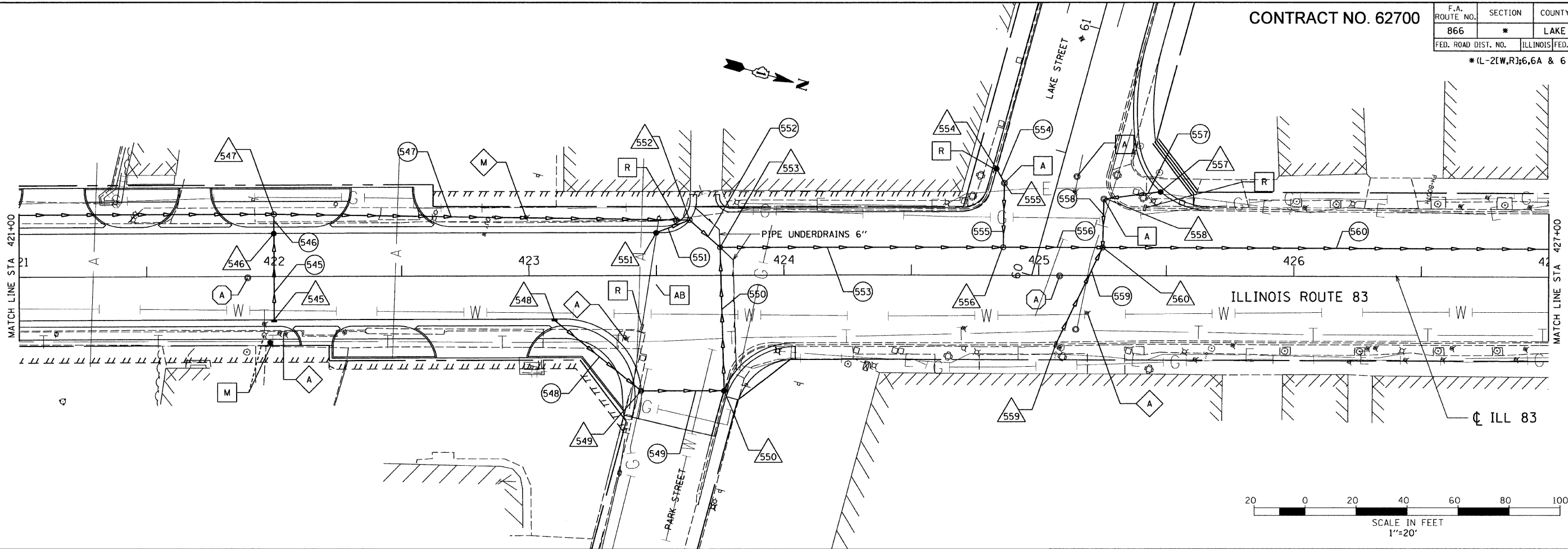
ILLINOIS DEPARTMENT OF TRANSPORTATION
 ILLINOIS ROUTE 83
 FROM THE WISCONSIN STATE LINE TO
 NORTH OF PETITE LAKE ROAD
DRAINAGE & UTILITY PLAN
 STA 415+00 TO STA 421+00
 DATE: 1/30/09
 DRAWN BY: WS
 CHECKED BY: MW
GRAEF, ANHALT, SCHLOEMER & ASSOCIATES, INC.
 CHICAGO, ILLINOIS

G:\20004024.M\ms\plan\set\20duplan07.dgn
 4/23/2009 8:16:45 AM

CONTRACT NO. 62700

F.A. ROUTE NO.	SECTION	COUNTY	TOTAL SHEETS	SHEET NO.
866	*	LAKE	554	152
FED. ROAD DIST. NO.	ILLINOIS	FED. AID PROJECT		

*(L-2(W,R);6,6A & 6 EXT) WRS-1



REVISIONS	
NAME	DATE

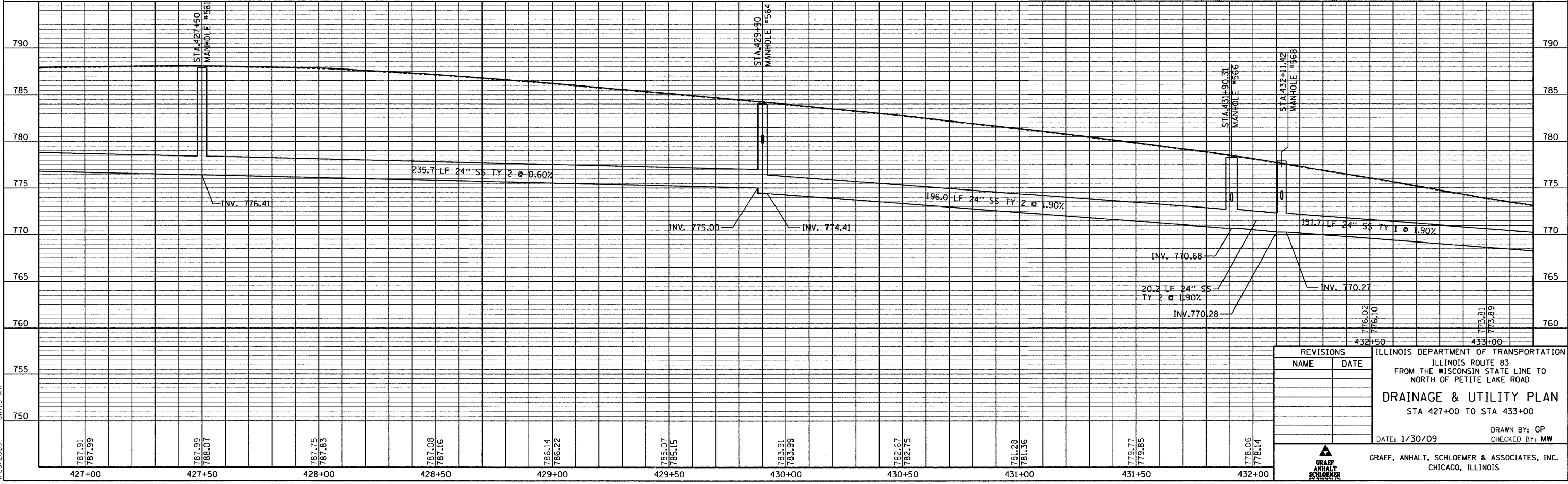
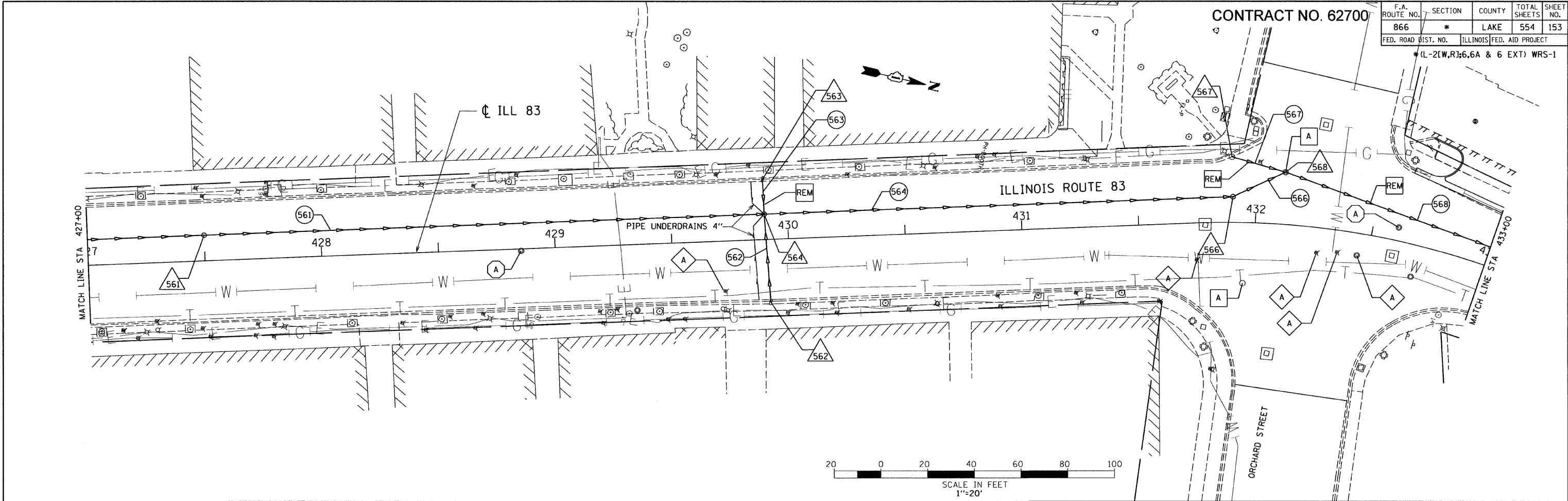
ILLINOIS DEPARTMENT OF TRANSPORTATION
 ILLINOIS ROUTE 83
 FROM THE WISCONSIN STATE LINE TO
 NORTH OF PETITE LAKE ROAD
DRAINAGE & UTILITY PLAN
 STA 421+00 TO STA 427+00
 DATE: 1/30/09
 DRAWN BY: CP
 CHECKED BY: MW

GRAEF, ANHALT, SCHLOEMER & ASSOCIATES, INC.
 CHICAGO, ILLINOIS

G:\2000\0424.M\ms\plansef\20dupic08.dgn 4/29/2005 8:16:57 AM

CONTRACT NO. 62700

F.A. ROUTE NO.	SECTION	COUNTY	TOTAL SHEETS	SHEET NO.
866	*	LAKE	554	153
FED. ROAD DIST. NO.	ILLINOIS	FED. AID PROJECT		
			*(L-2(W,R);6,6A & 6 EXT) WRS-1	



REVISIONS	
NAME	DATE

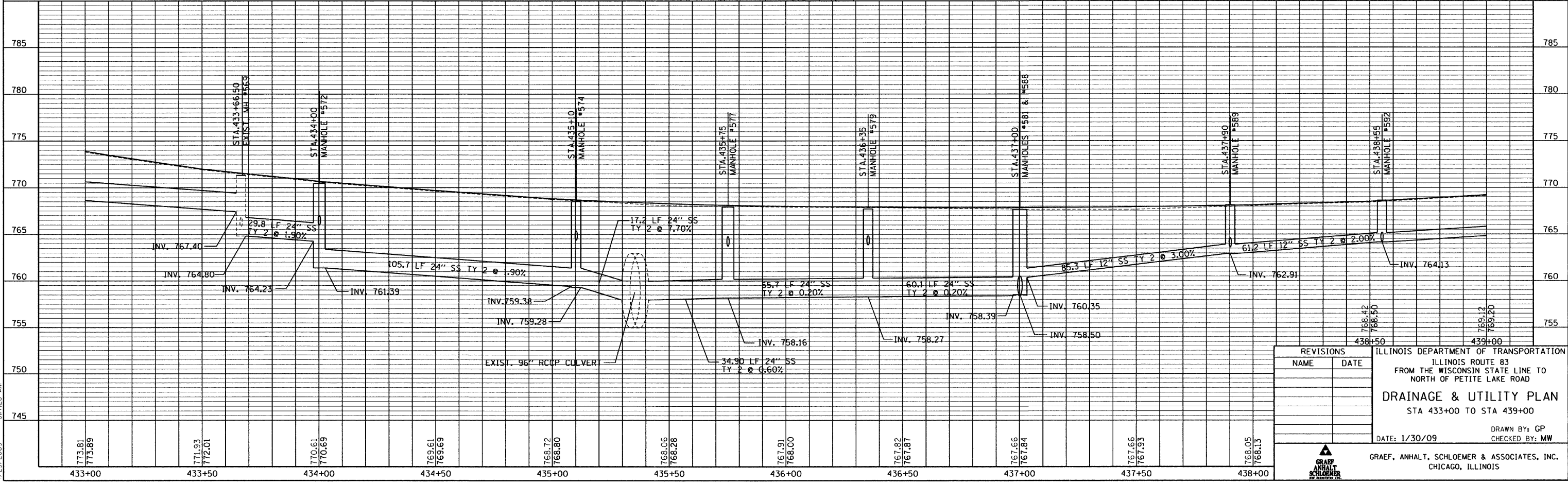
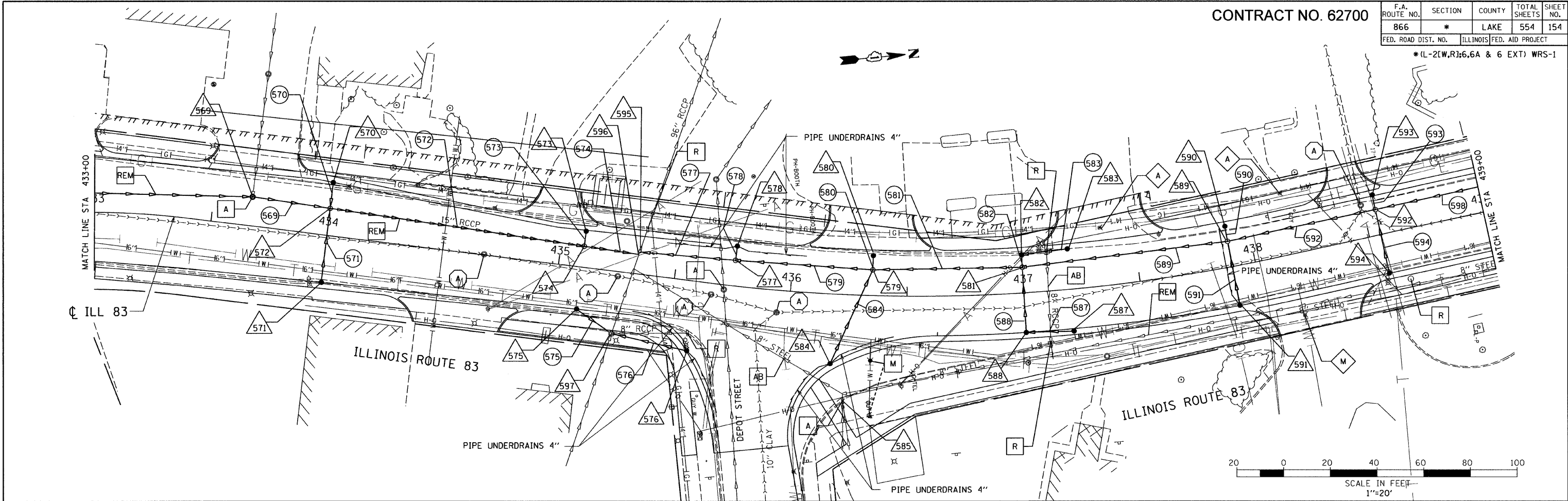
ILLINOIS DEPARTMENT OF TRANSPORTATION
 ILLINOIS ROUTE 83
 FROM THE WISCONSIN STATE LINE TO
 NORTH OF PETITE LAKE ROAD
DRAINAGE & UTILITY PLAN
 STA 427+00 TO STA 433+00
 DATE: 1/30/09
 DRAWN BY: CP
 CHECKED BY: MW
 GRAEF, ANHALT, SCHLOEMER & ASSOCIATES, INC.
 CHICAGO, ILLINOIS

G:\20004024.M\ms\plansef\20cupl09.dgn
 4/23/2009 8:11:13 AM

CONTRACT NO. 62700

F.A. ROUTE NO.	SECTION	COUNTY	TOTAL SHEETS	SHEET NO.
866	*	LAKE	554	154
FED. ROAD DIST. NO.	ILLINOIS	FED. AID PROJECT		

*(L-2(W,R);6,6A & 6 EXT) WRS-1



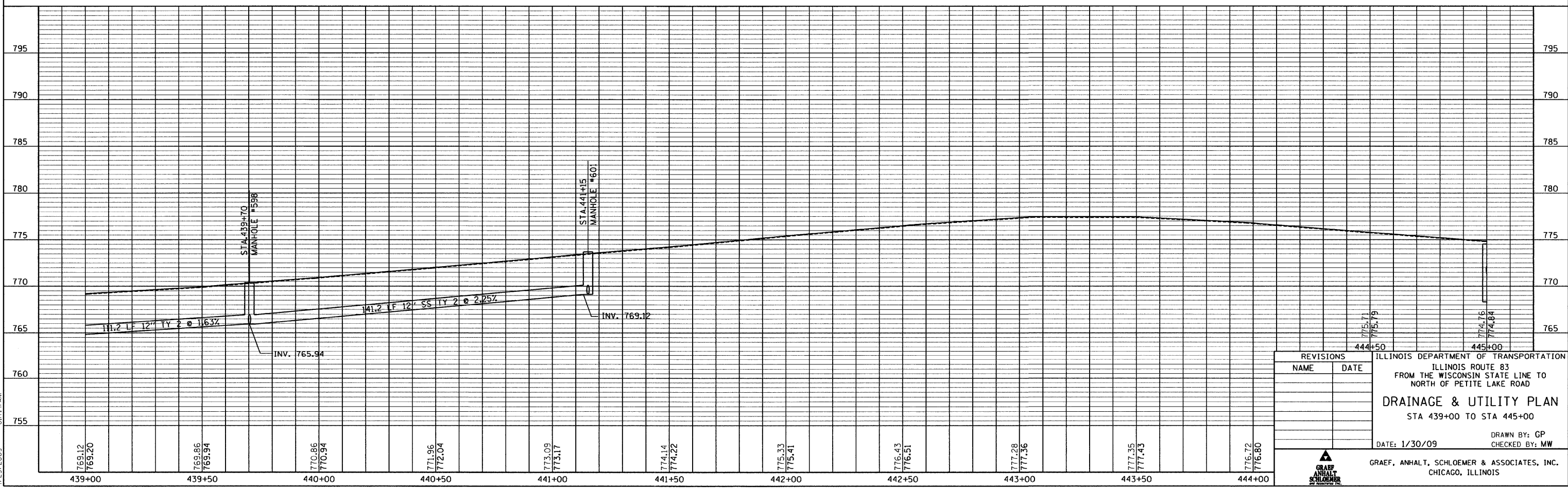
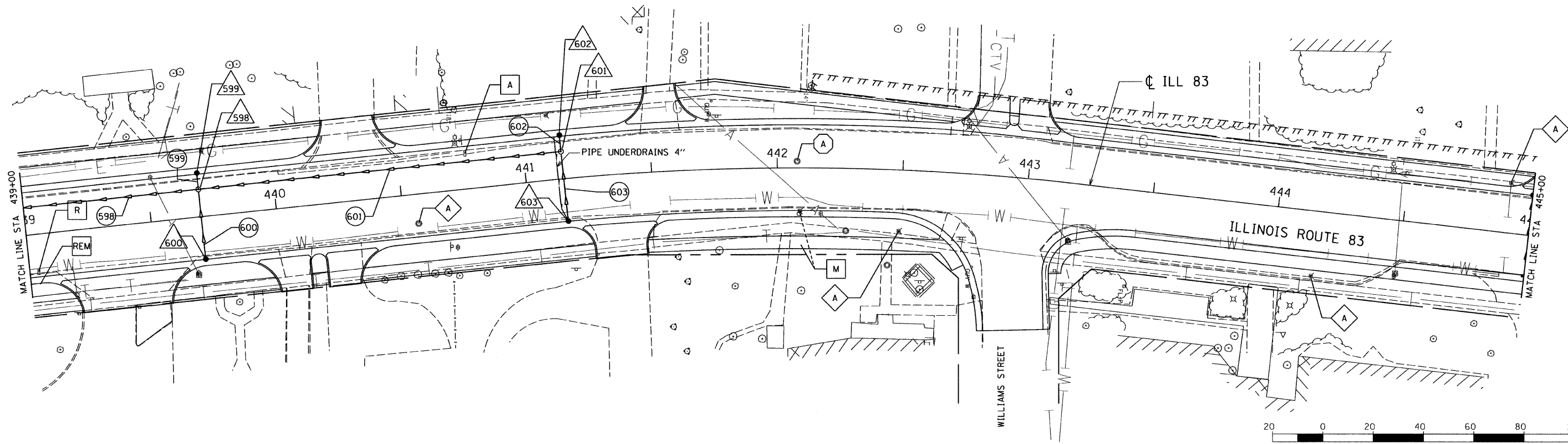
REVISIONS	
NAME	DATE

ILLINOIS DEPARTMENT OF TRANSPORTATION
 ILLINOIS ROUTE 83
 FROM THE WISCONSIN STATE LINE TO
 NORTH OF PETITE LAKE ROAD
DRAINAGE & UTILITY PLAN
 STA 433+00 TO STA 439+00
 DATE: 1/30/09
 DRAWN BY: CP
 CHECKED BY: MW
GRAEF, ANHALT, SCHLOEMER & ASSOCIATES, INC.
 CHICAGO, ILLINOIS

G:\2000\0424_N\ms\plan\set\20duplan10.dgn
 4/23/2005 8:17:28 AM

CONTRACT NO. 62700

F.A. ROUTE NO.	SECTION	COUNTY	TOTAL SHEETS	SHEET NO.
866	*	LAKE	554	155
FED. ROAD DIST. NO.		ILLINOIS FED. AID PROJECT		
*(L-2(W,R);6,6A & 6 EXT) WRS-1				



REVISIONS	
NAME	DATE

ILLINOIS DEPARTMENT OF TRANSPORTATION
 ILLINOIS ROUTE 83
 FROM THE WISCONSIN STATE LINE TO
 NORTH OF PETITE LAKE ROAD
DRAINAGE & UTILITY PLAN
 STA 439+00 TO STA 445+00
 DATE: 1/30/09
 DRAWN BY: GP
 CHECKED BY: MW

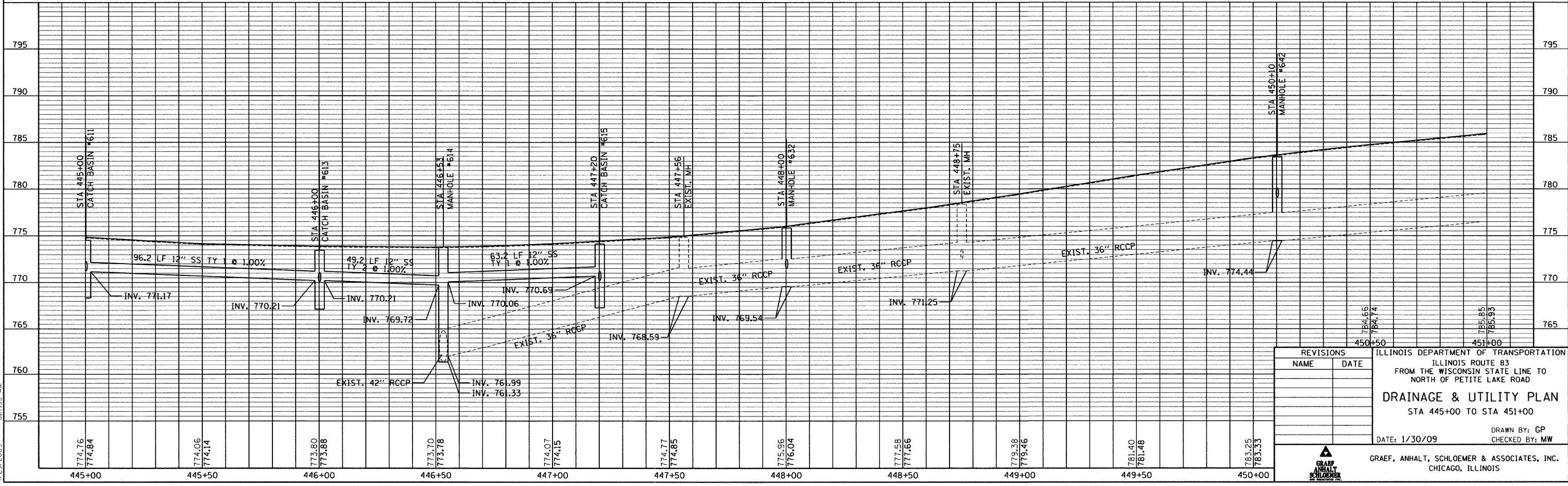
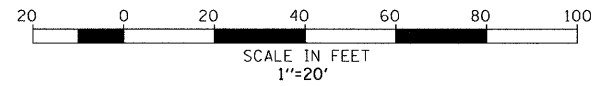
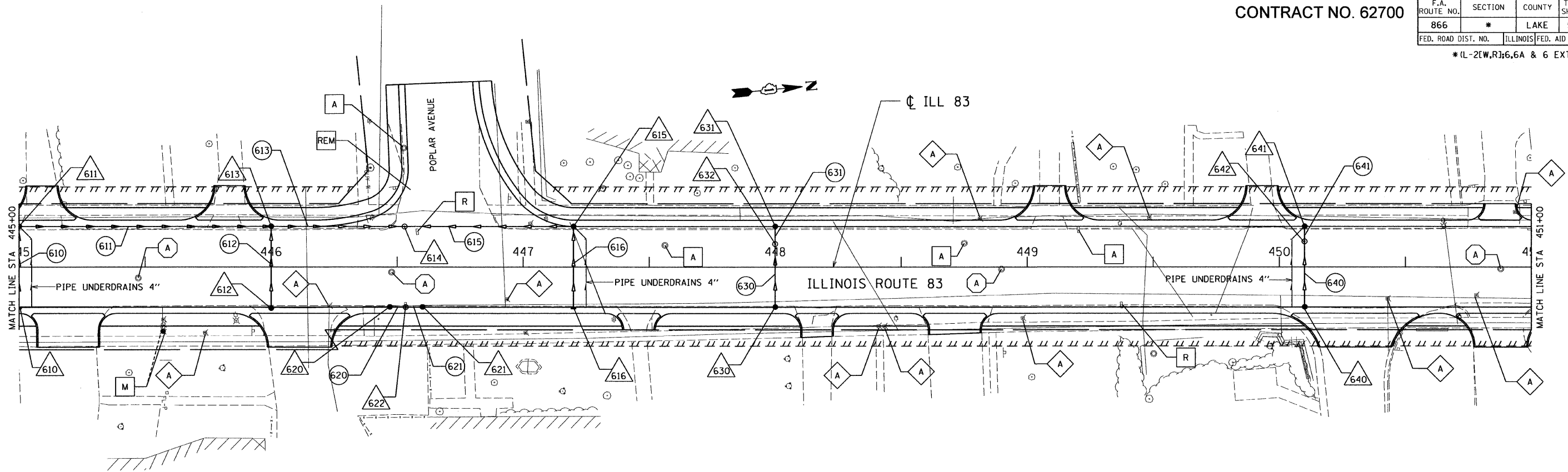
GRAEF, ANHALT, SCHLOEMER & ASSOCIATES, INC.
 CHICAGO, ILLINOIS

G:\2000\0424_N\ms\plan\set\20duplan1.cgn
 4/23/2009 8:17:41 AM

CONTRACT NO. 62700

F.A. ROUTE NO.	SECTION	COUNTY	TOTAL SHEETS	SHEET NO.
866	*	LAKE	554	156
FED. ROAD DIST. NO.	ILLINOIS	FED. AID PROJECT		

*(L-2(W,R);6,6A & 6 EXT) WRS-1



REVISIONS	
NAME	DATE

ILLINOIS DEPARTMENT OF TRANSPORTATION
ILLINOIS ROUTE 83
FROM THE WISCONSIN STATE LINE TO
NORTH OF PETITE LAKE ROAD

DRAINAGE & UTILITY PLAN
STA 445+00 TO STA 451+00

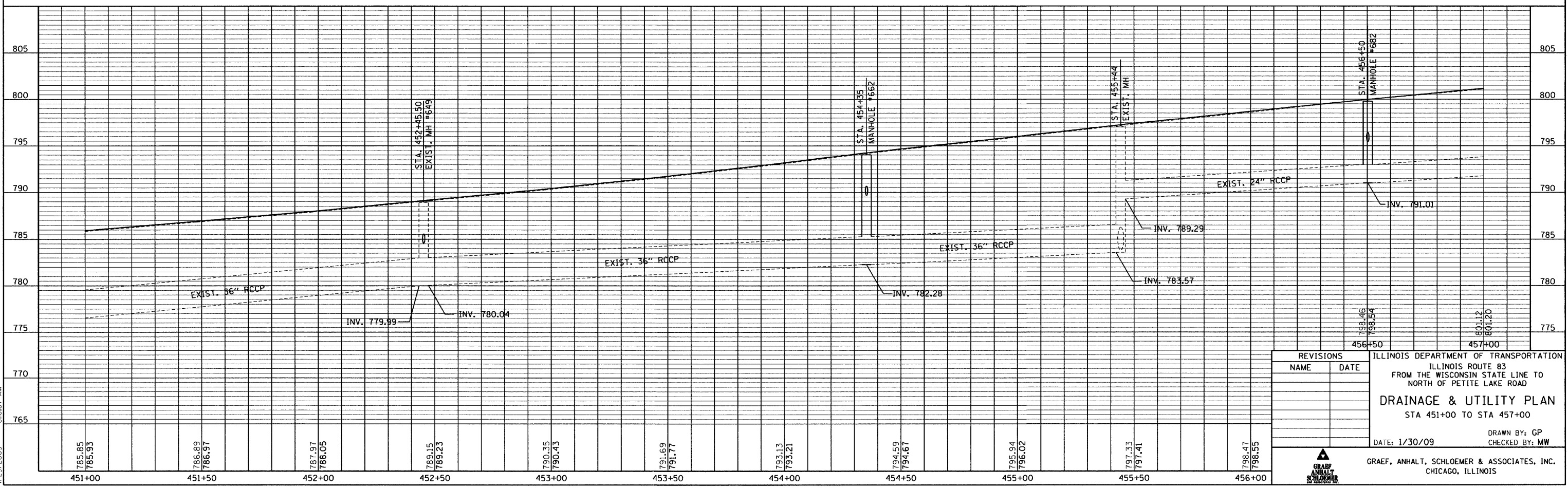

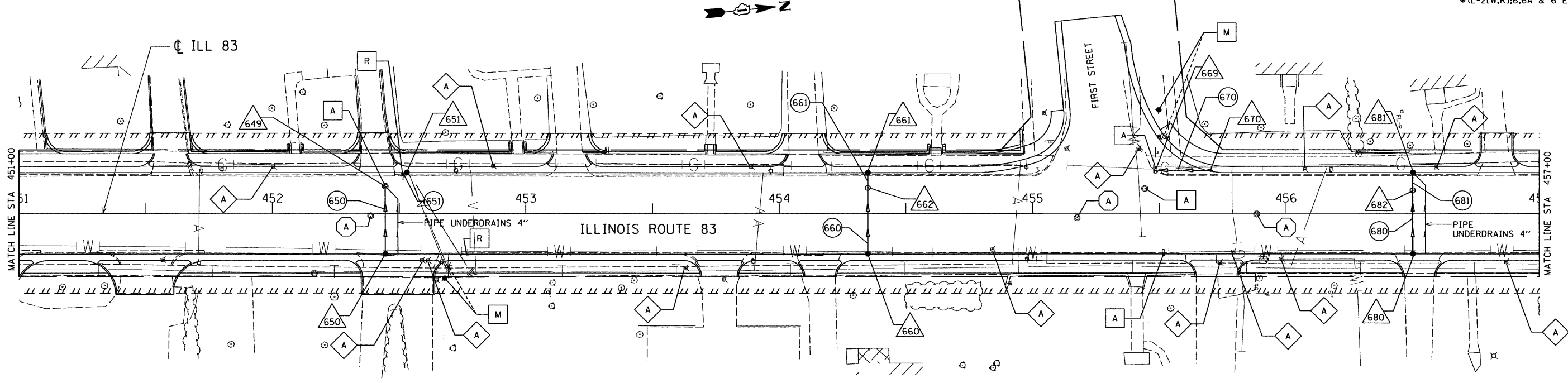
DATE: 1/30/09
DRAWN BY: GP
CHECKED BY: MW

GRAEF, ANHALT, SCHLOEMER & ASSOCIATES, INC.
CHICAGO, ILLINOIS

G:\2000\04024.N\ms\plan\set\20duplan12.cgn
4/29/2009 8:17:53 AM

CONTRACT NO. 62700

F.A. ROUTE NO.	SECTION	COUNTY	TOTAL SHEETS	SHEET NO.
866	*	LAKE	554	157
FED. ROAD DIST. NO.		ILLINOIS	FED. AID PROJECT	
*(L-2(W,R);6,6A & 6 EXT) WRS-1				



G:\20004024_N\ms\plansef\20duplcm3.dgn 4/23/2009 8:08:07 AM

REVISIONS	
NAME	DATE

ILLINOIS DEPARTMENT OF TRANSPORTATION
ILLINOIS ROUTE 83
FROM THE WISCONSIN STATE LINE TO
NORTH OF PETITE LAKE ROAD

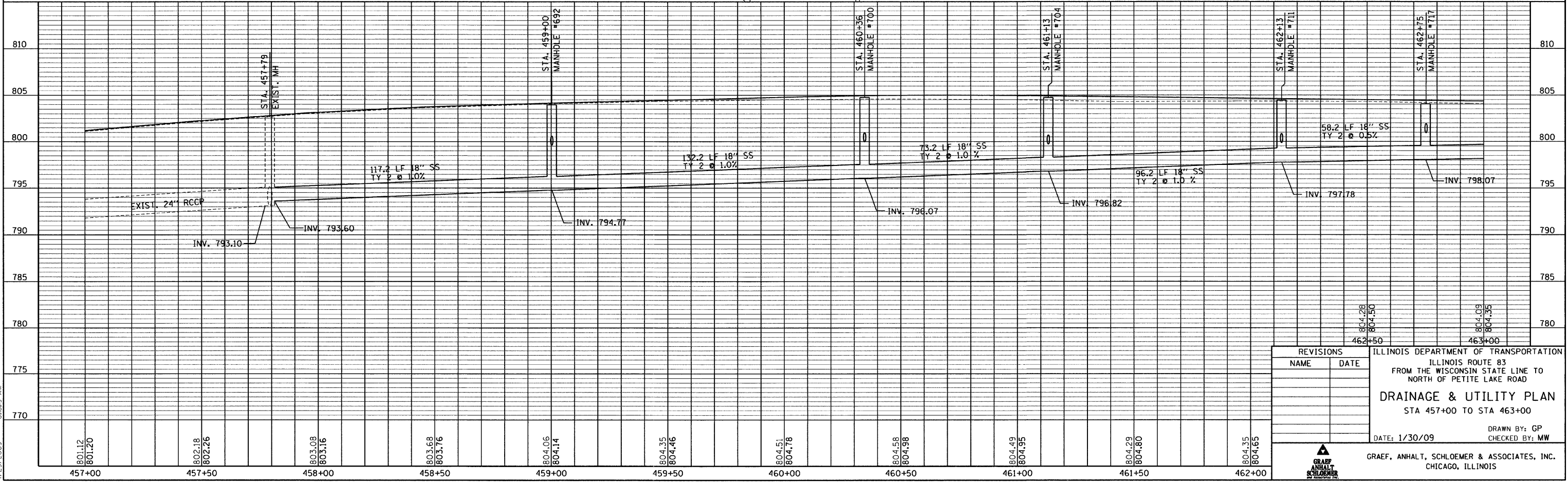
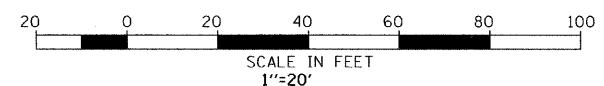
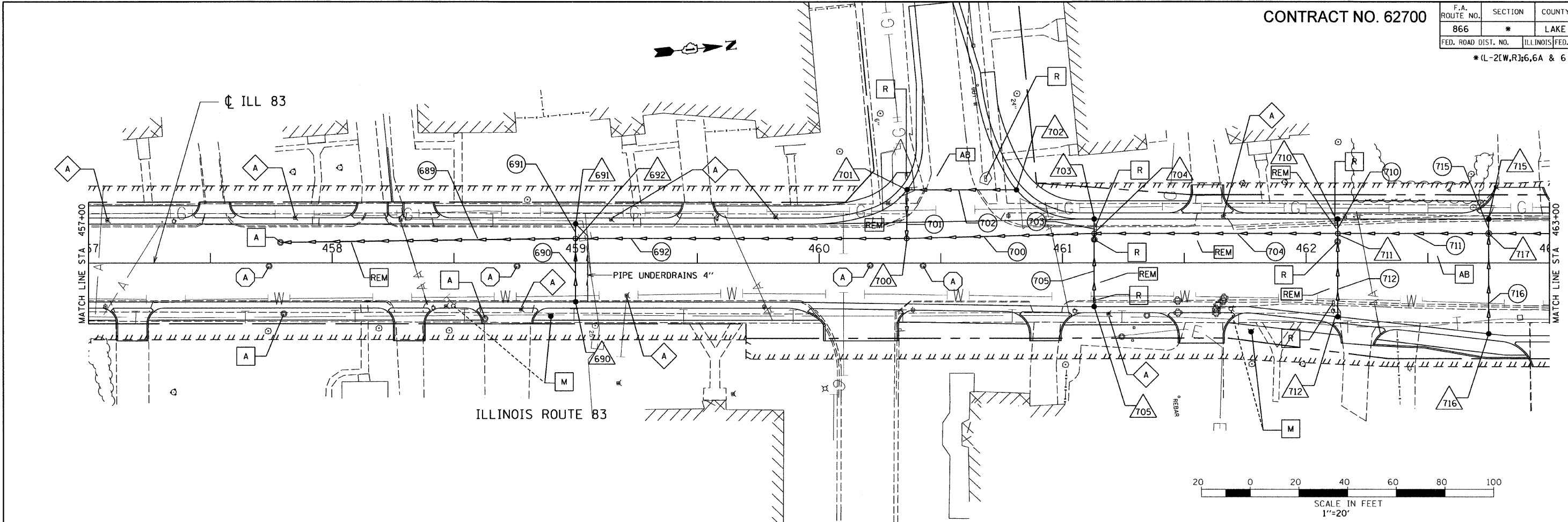
DRAINAGE & UTILITY PLAN
STA 451+00 TO STA 457+00

DATE: 1/30/09
DRAWN BY: CP
CHECKED BY: MW

GRAEF, ANHALT, SCHLOEMER & ASSOCIATES, INC.
CHICAGO, ILLINOIS

CONTRACT NO. 62700

F.A. ROUTE NO.	SECTION	COUNTY	TOTAL SHEETS	SHEET NO.
866	*	LAKE	554	158
FED. ROAD DIST. NO.	ILLINOIS	FED. AID PROJECT		
*(L-2(W,R);6,6A & 6 EXT) WRS-1				



REVISIONS	
NAME	DATE

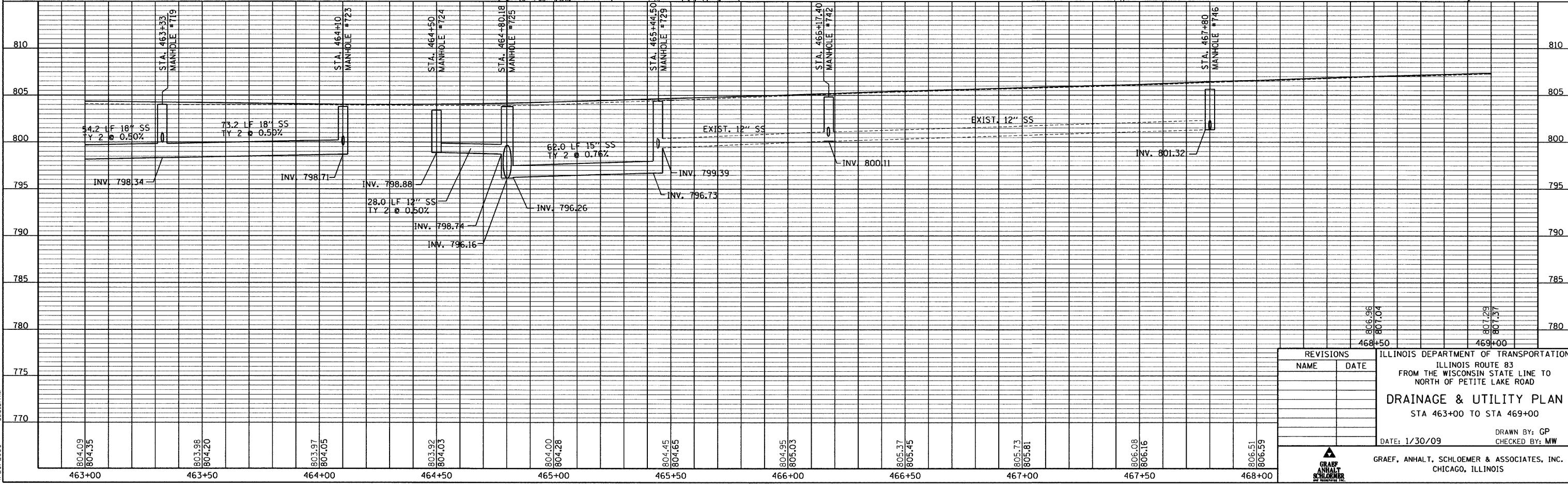
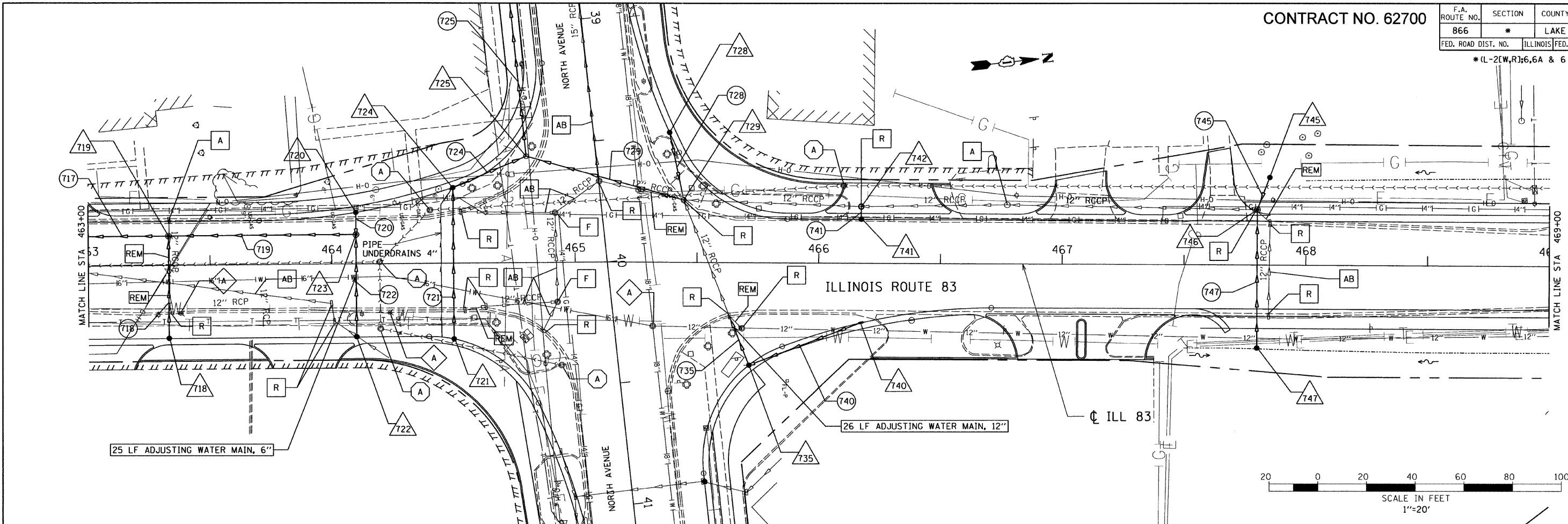
ILLINOIS DEPARTMENT OF TRANSPORTATION
 ILLINOIS ROUTE 83
 FROM THE WISCONSIN STATE LINE TO
 NORTH OF PETITE LAKE ROAD
DRAINAGE & UTILITY PLAN
 STA 457+00 TO STA 463+00
 DATE: 1/30/09
 DRAWN BY: GP
 CHECKED BY: MW

GRAEF, ANHALT, SCHLOEMER & ASSOCIATES, INC.
 CHICAGO, ILLINOIS

G:\2000\024_M\ms\plan\20dup\cm14.dgn 4/29/2009 8:18:19 AM

CONTRACT NO. 62700

F.A. ROUTE NO.	SECTION	COUNTY	TOTAL SHEETS	SHEET NO.
866	*	LAKE	554	159
FED. ROAD DIST. NO.	ILLINOIS	FED. AID PROJECT		
*(L-2(W,R);6,6A & 6 EXT) WRS-1				



REVISIONS	
NAME	DATE

ILLINOIS DEPARTMENT OF TRANSPORTATION
 ILLINOIS ROUTE 83
 FROM THE WISCONSIN STATE LINE TO
 NORTH OF PETITE LAKE ROAD
DRAINAGE & UTILITY PLAN
 STA 463+00 TO STA 469+00
 DATE: 1/30/09
 DRAWN BY: GP
 CHECKED BY: MW

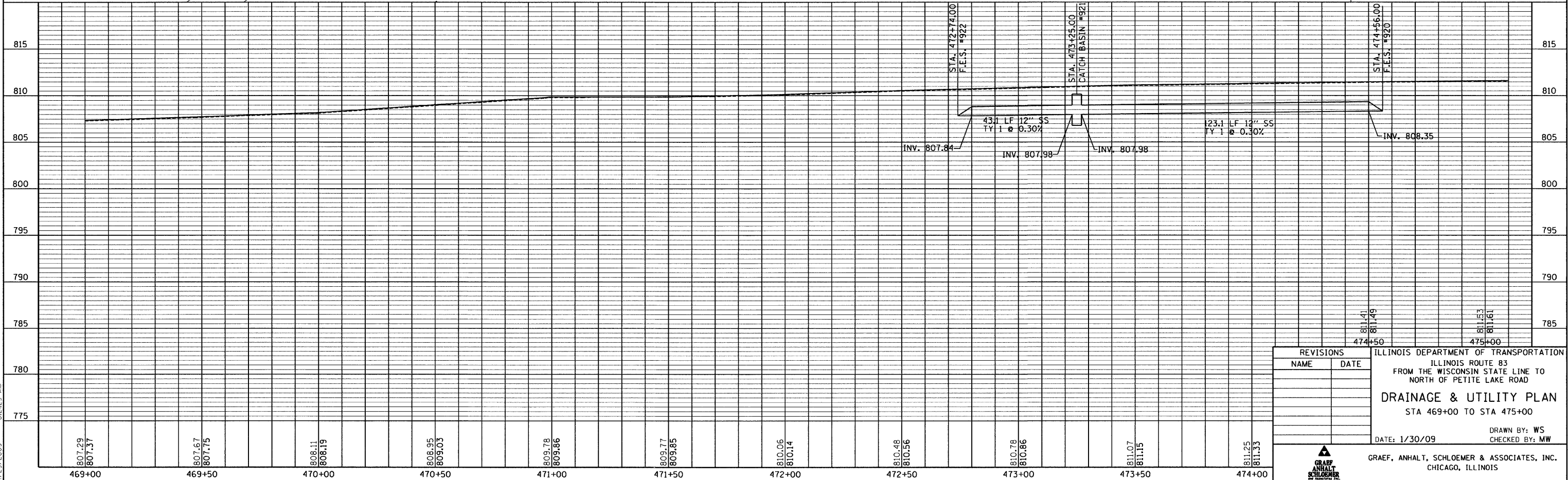
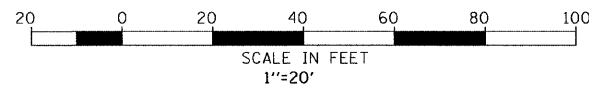
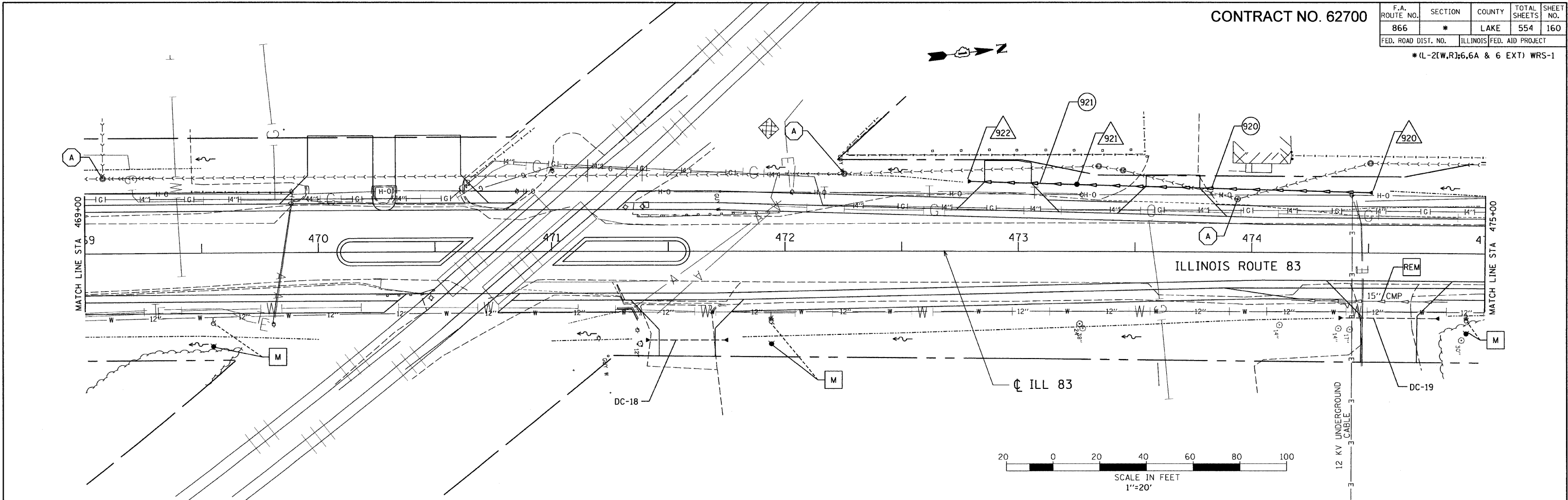
GRAEF, ANHALT, SCHLOEMER & ASSOCIATES, INC.
 CHICAGO, ILLINOIS

G:\2004\024_M\ms\plansef\20cuplan15.dgn
 4/29/2009 8:18:31 AM

CONTRACT NO. 62700

F.A. ROUTE NO.	SECTION	COUNTY	TOTAL SHEETS	SHEET NO.
866	*	LAKE	554	160
FED. ROAD DIST. NO.	ILLINOIS	FED. AID PROJECT		

*(L-2(W,R);6,6A & 6 EXT) WRS-1



REVISIONS	
NAME	DATE

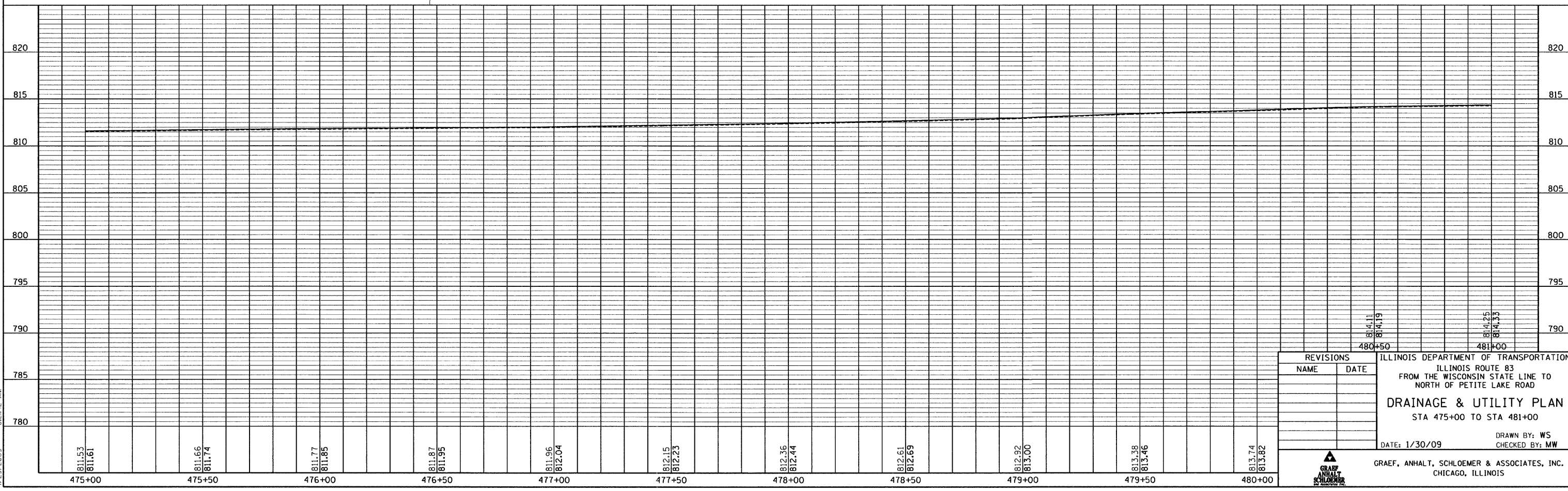
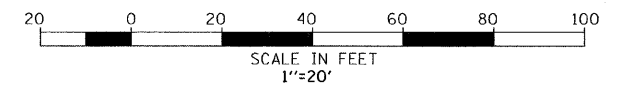
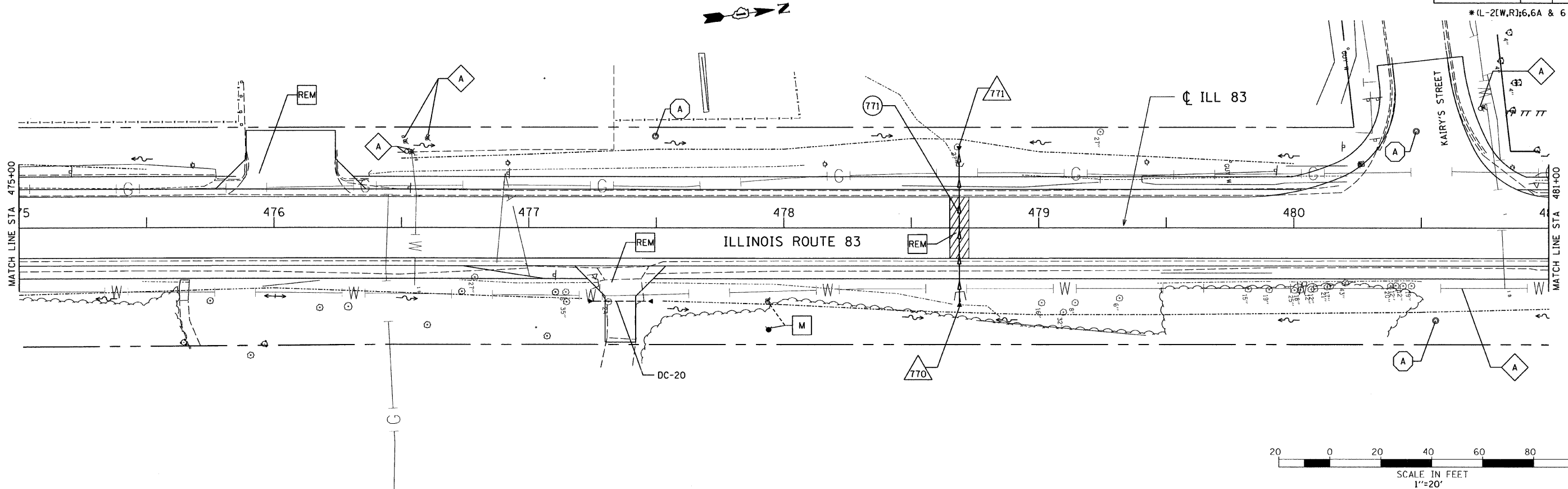
ILLINOIS DEPARTMENT OF TRANSPORTATION
 ILLINOIS ROUTE 83
 FROM THE WISCONSIN STATE LINE TO
 NORTH OF PETITE LAKE ROAD
DRAINAGE & UTILITY PLAN
 STA 469+00 TO STA 475+00
 DATE: 1/30/09
 DRAWN BY: WS
 CHECKED BY: MW
 GRAEF, ANHALT, SCHLOEMER & ASSOCIATES, INC.
 CHICAGO, ILLINOIS

G:\20004024.M\ms\plan\set\20duplan6.cgn 4/29/2009 8:21:23 AM

CONTRACT NO. 62700

F.A. ROUTE NO.	SECTION	COUNTY	TOTAL SHEETS	SHEET NO.
866	*	LAKE	554	161
FED. ROAD DIST. NO.	ILLINOIS	FED. AID PROJECT		

* (L-2(W,R);6,6A & 6 EXT) WRS-1



REVISIONS	
NAME	DATE

ILLINOIS DEPARTMENT OF TRANSPORTATION
 ILLINOIS ROUTE 83
 FROM THE WISCONSIN STATE LINE TO
 NORTH OF PETITE LAKE ROAD
DRAINAGE & UTILITY PLAN
 STA 475+00 TO STA 481+00
 DATE: 1/30/09
 DRAWN BY: WS
 CHECKED BY: MW

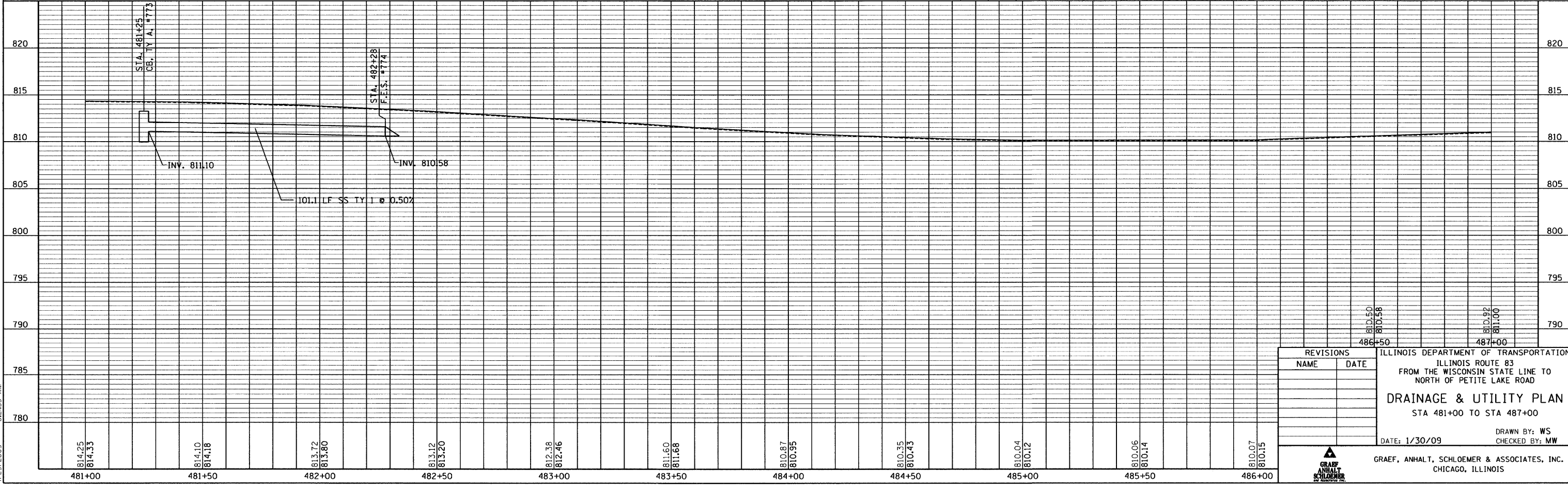
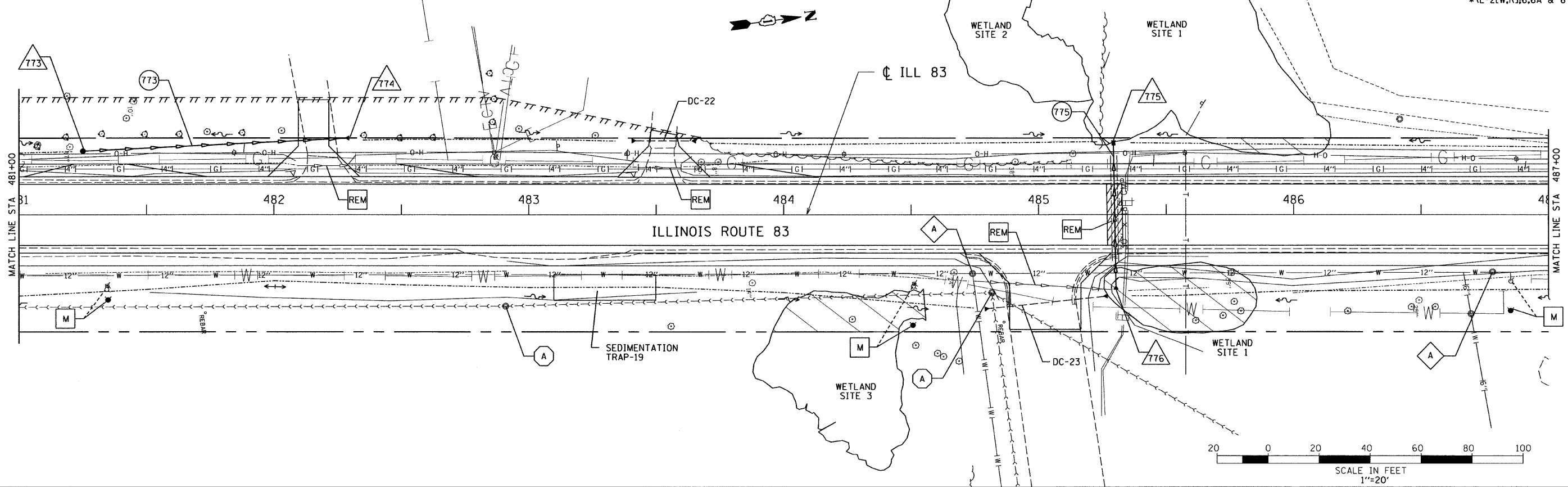
GRAEF, ANHALT, SCHLOEMER & ASSOCIATES, INC.
 CHICAGO, ILLINOIS

G:\2000\04024_M\m\plan\set\20duplan17.dgn 4/29/2009 8:21:42 AM

CONTRACT NO. 62700

F.A. ROUTE NO.	SECTION	COUNTY	TOTAL SHEETS	SHEET NO.
866	*	LAKE	554	162
FED. ROAD DIST. NO.	ILLINOIS	FED. AID PROJECT		

*(L-2(W,R);6.6A & 6 EXT) WRS-1



REVISIONS	
NAME	DATE

ILLINOIS DEPARTMENT OF TRANSPORTATION
 ILLINOIS ROUTE 83
 FROM THE WISCONSIN STATE LINE TO
 NORTH OF PETITE LAKE ROAD
DRAINAGE & UTILITY PLAN
 STA 481+00 TO STA 487+00
 DATE: 1/30/09
 DRAWN BY: WS
 CHECKED BY: MW

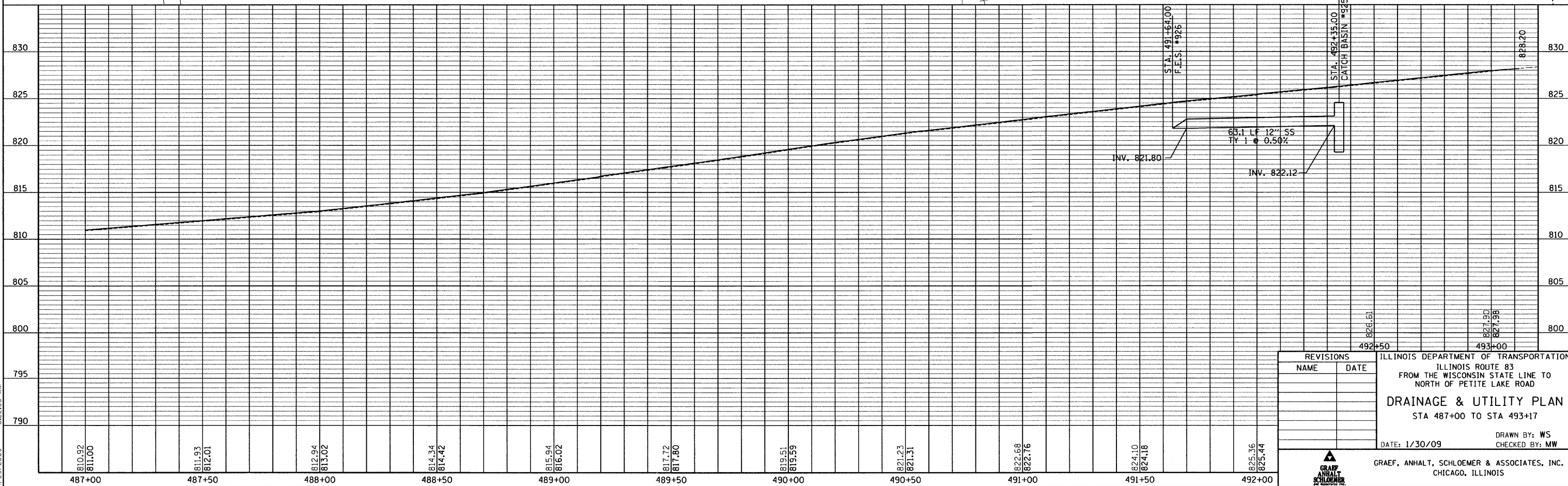
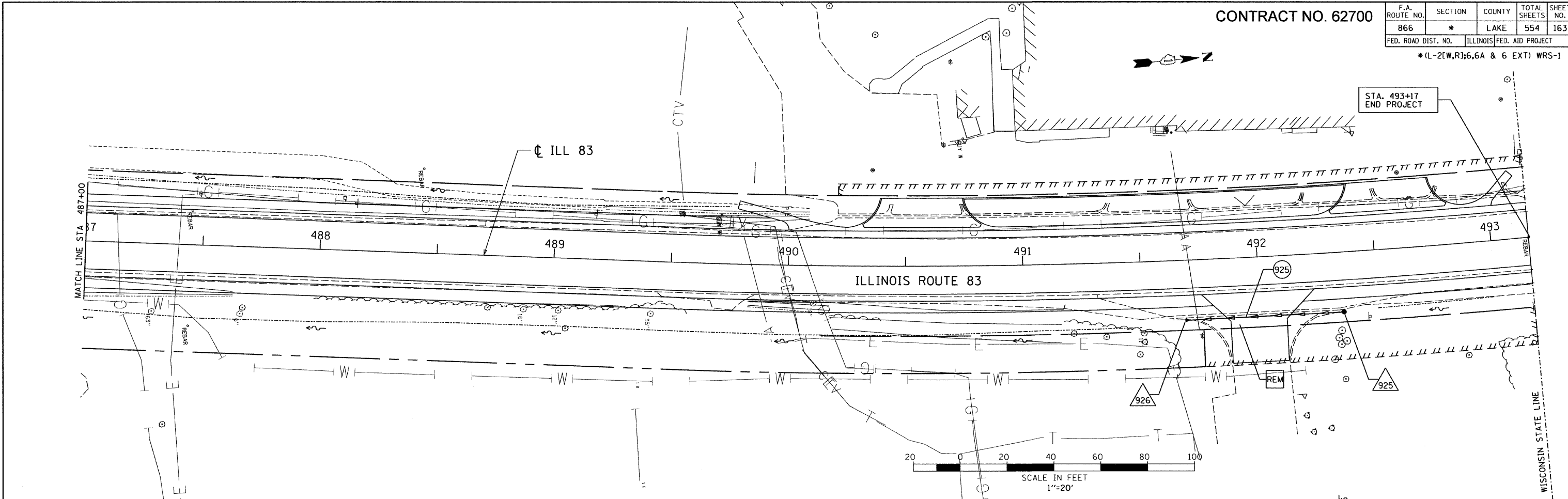
GRAEF, ANHALT, SCHLOEMER & ASSOCIATES, INC.
 CHICAGO, ILLINOIS

G:\20004024_M\ms\plansef\20duplan18.dgn 4/23/2009 8:21:53 AM

CONTRACT NO. 62700

F.A. ROUTE NO.	SECTION	COUNTY	TOTAL SHEETS	SHEET NO.
866	*	LAKE	554	163
FED. ROAD DIST. NO.		ILLINOIS FED. AID PROJECT		

*(L-2(W,R);6,6A & 6 EXT) WRS-1



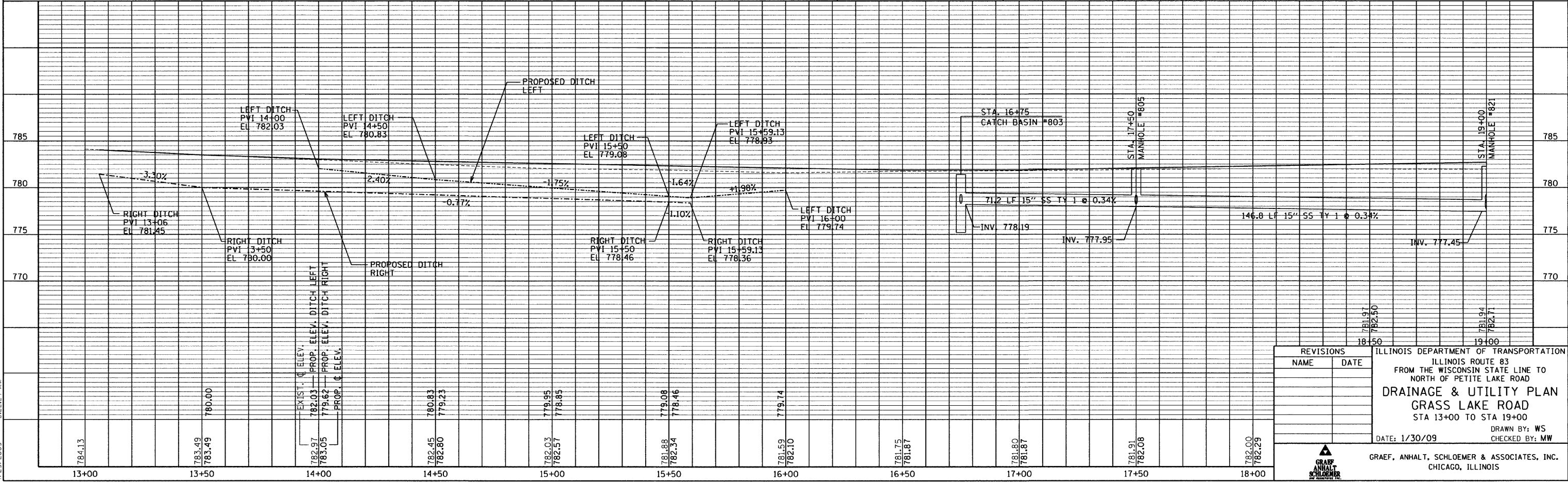
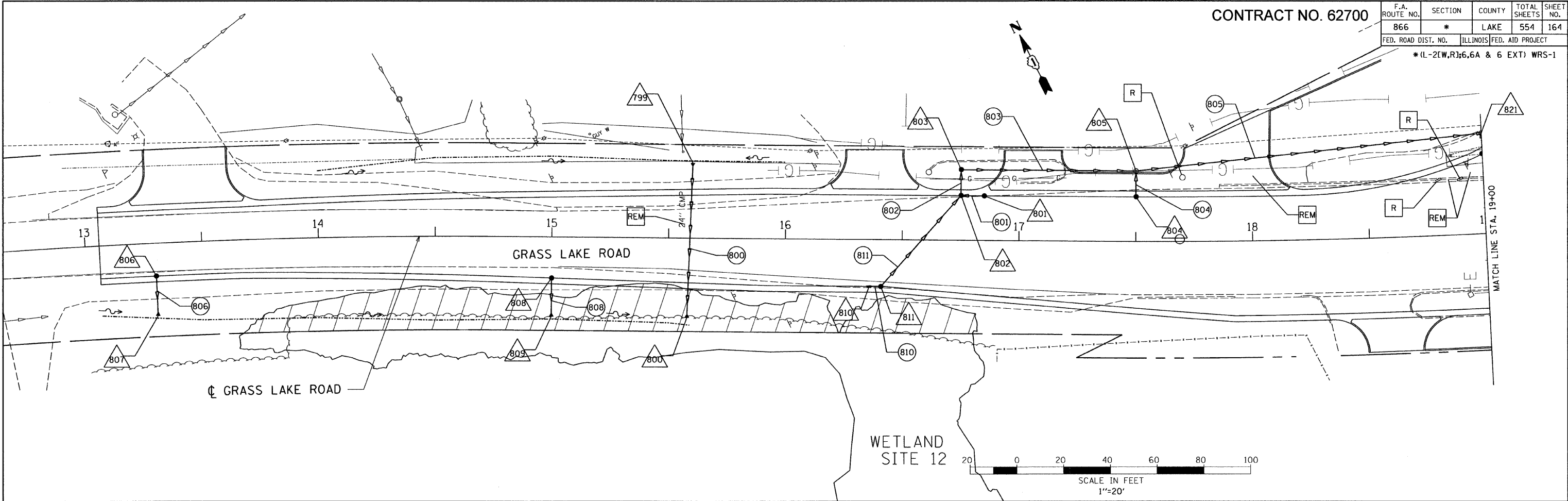
G:\2000\04024.N\ms\planse+1\20duplan9.dgn
4/23/2009 8:22:06 AM

REVISIONS	
NAME	DATE

ILLINOIS DEPARTMENT OF TRANSPORTATION
ILLINOIS ROUTE 83
FROM THE WISCONSIN STATE LINE TO
NORTH OF PETITE LAKE ROAD
DRAINAGE & UTILITY PLAN
STA 487+00 TO STA 493+17
DATE: 1/30/09
DRAWN BY: WS
CHECKED BY: MW
GRAEF, ANHALT, SCHLOEMER & ASSOCIATES, INC.
CHICAGO, ILLINOIS

CONTRACT NO. 62700

F.A. ROUTE NO.	SECTION	COUNTY	TOTAL SHEETS	SHEET NO.
866	*	LAKE	554	164
FED. ROAD DIST. NO.	ILLINOIS	FED. AID PROJECT		
			*(L-2(W,R);6,6A & 6 EXT) WRS-1	



REVISIONS	
NAME	DATE

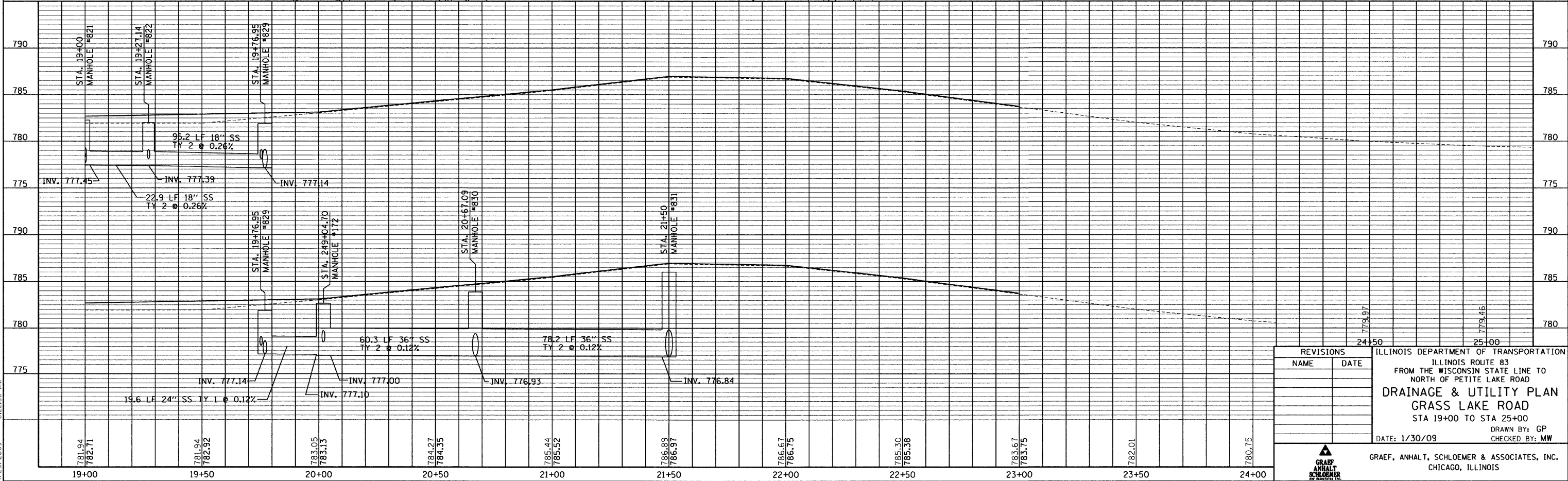
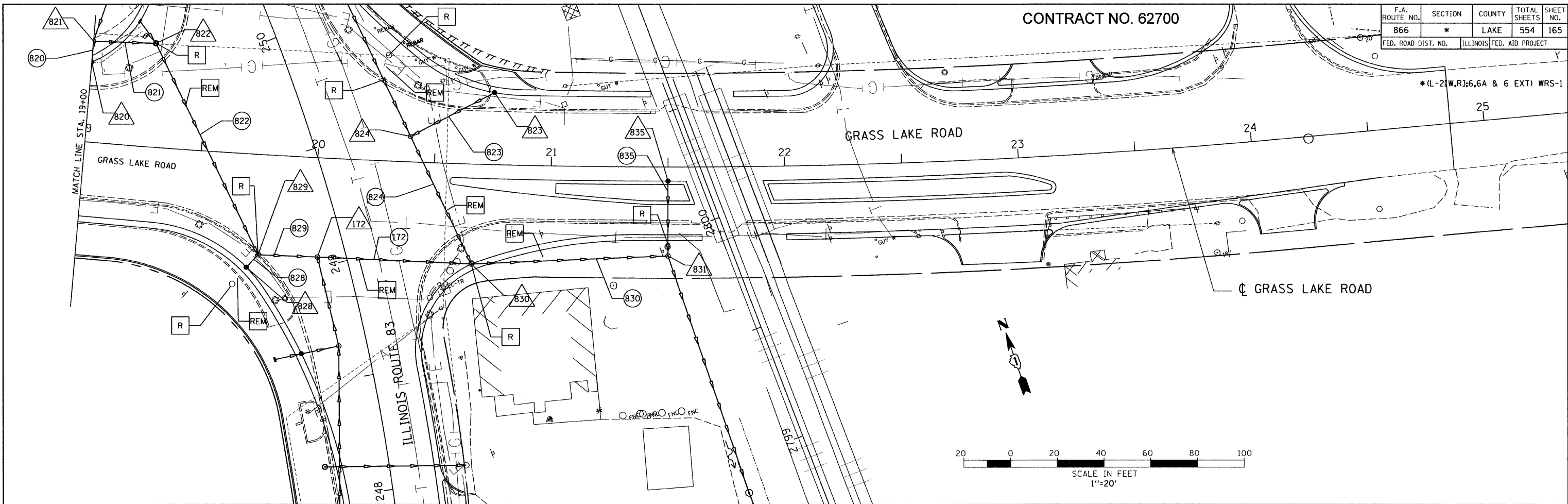
ILLINOIS DEPARTMENT OF TRANSPORTATION
 ILLINOIS ROUTE 83
 FROM THE WISCONSIN STATE LINE TO
 NORTH OF PETITE LAKE ROAD
DRAINAGE & UTILITY PLAN
 GRASS LAKE ROAD
 STA 13+00 TO STA 19+00
 DATE: 1/30/09
 DRAWN BY: WS
 CHECKED BY: MW

GRAEF, ANHALT, SCHLOEMER & ASSOCIATES, INC.
 CHICAGO, ILLINOIS

G:\2000\0424_N\ms\plansef\20duplan20.dgn
 4/29/2009 8:22:24 AM

CONTRACT NO. 62700

F.A. ROUTE NO.	SECTION	COUNTY	TOTAL SHEETS	SHEET NO.
866	*	LAKE	554	165
FED. ROAD DIST. NO.	ILLINOIS FED. AID PROJECT			



REVISIONS	
NAME	DATE

ILLINOIS DEPARTMENT OF TRANSPORTATION
 ILLINOIS ROUTE 83
 FROM THE WISCONSIN STATE LINE TO
 NORTH OF PETITE LAKE ROAD
DRAINAGE & UTILITY PLAN
 GRASS LAKE ROAD
 STA 19+00 TO STA 25+00
 DATE: 1/30/09
 DRAWN BY: GP
 CHECKED BY: MW

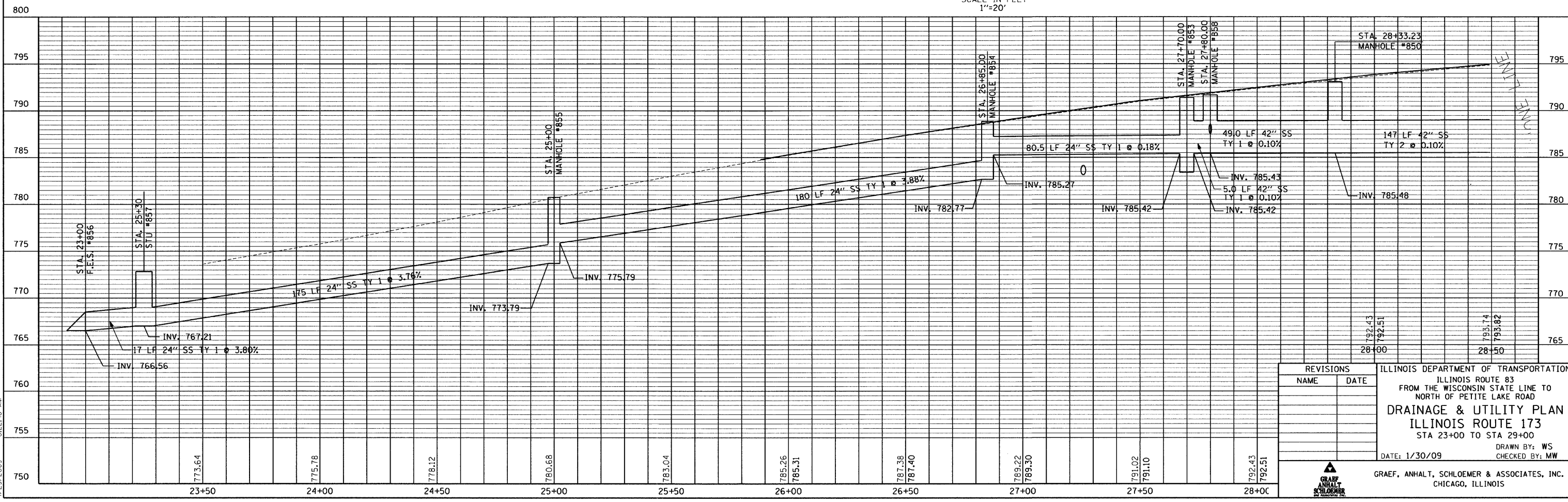
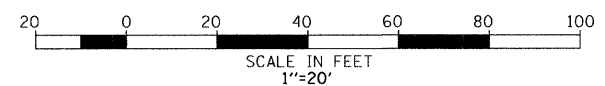
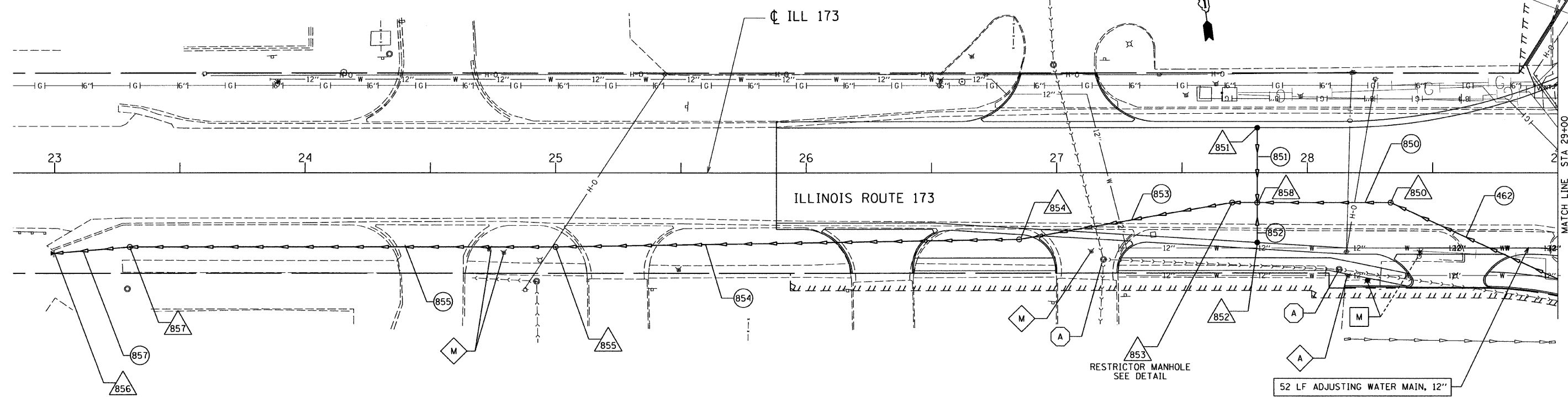
GRAEF, ANHALT, SCHLOEMER & ASSOCIATES, INC.
 CHICAGO, ILLINOIS

G:\2004024\N\ms\p\cnse\20cluplan21.dgn 4/29/2009 8:22:36 AM

CONTRACT NO. 62700

F.A. ROUTE NO.	SECTION	COUNTY	TOTAL SHEETS	SHEET NO.
866	*	LAKE	554	166
FED. ROAD DIST. NO.	ILLINOIS	FED. AID PROJECT		

*(L-2(W,R);6,6A & 6 EXT) WRS-1



REVISIONS	
NAME	DATE

ILLINOIS DEPARTMENT OF TRANSPORTATION
 ILLINOIS ROUTE 83
 FROM THE WISCONSIN STATE LINE TO
 NORTH OF PETITE LAKE ROAD
DRAINAGE & UTILITY PLAN
 ILLINOIS ROUTE 173
 STA 23+00 TO STA 29+00
 DATE: 1/30/09
 DRAWN BY: WS
 CHECKED BY: MW


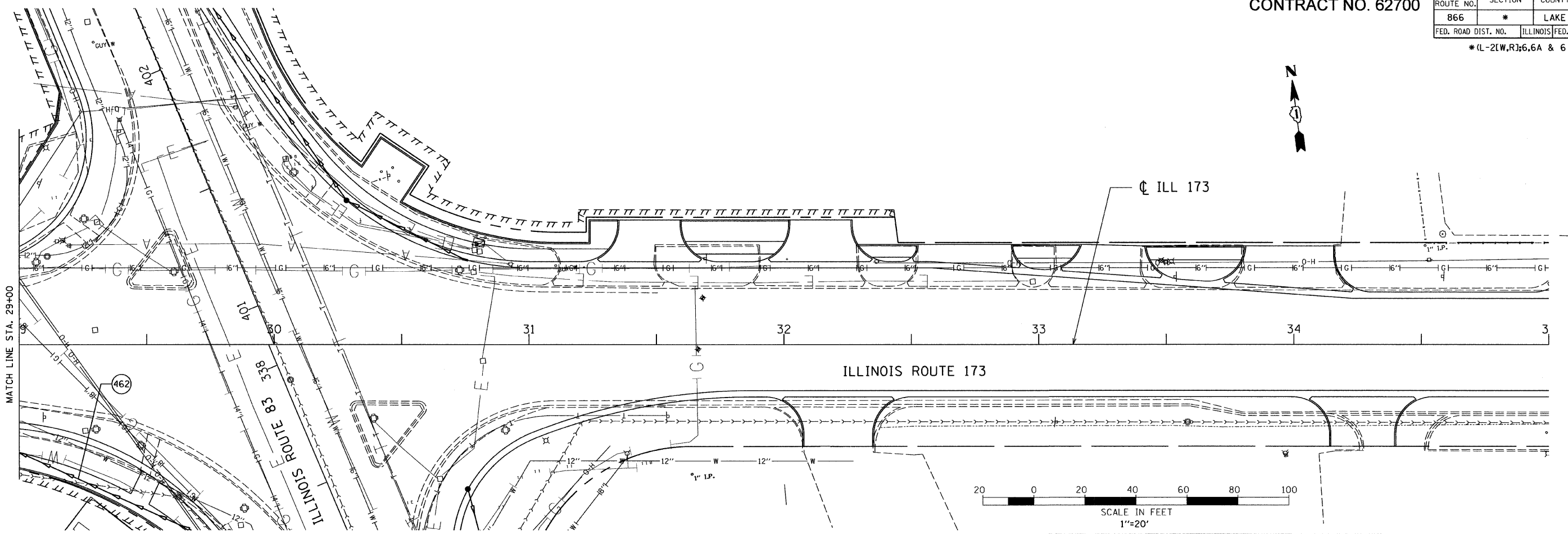
GRAEF, ANHALT, SCHLOEMER & ASSOCIATES, INC.
 CHICAGO, ILLINOIS

G:\20004024.N\ms\plansef\20duplan22.dgn
 4/29/2009 8:22:48 AM

CONTRACT NO. 62700

F.A. ROUTE NO.	SECTION	COUNTY	TOTAL SHEETS	SHEET NO.
866	*	LAKE	554	167
FED. ROAD DIST. NO.	ILLINOIS	FED. AID PROJECT		

*(L-2(W,R);6,6A & 6 EXT) WRS-1



REVISIONS		ILLINOIS DEPARTMENT OF TRANSPORTATION	
NAME	DATE	ILLINOIS ROUTE 83 FROM THE WISCONSIN STATE LINE TO NORTH OF PETITE LAKE ROAD	
		DRAINAGE & UTILITY PLAN	
		ILLINOIS ROUTE 173	
		STA 29+00 TO STA 35+00	
		DATE: 1/30/09	DRAWN BY: WS CHECKED BY: MW

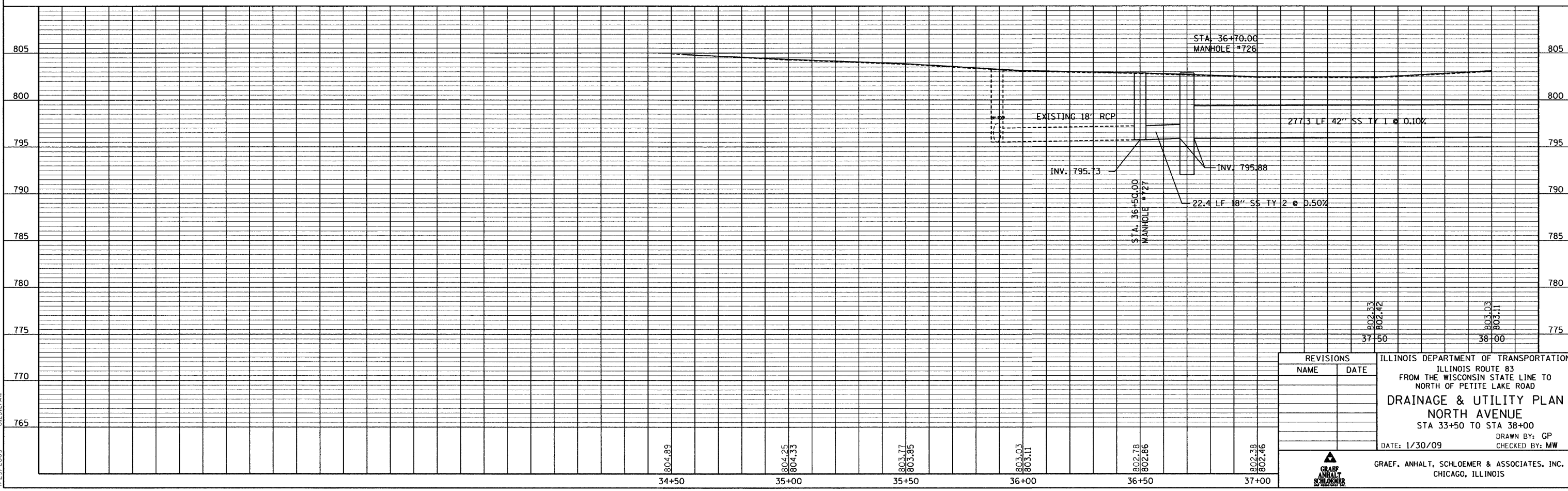
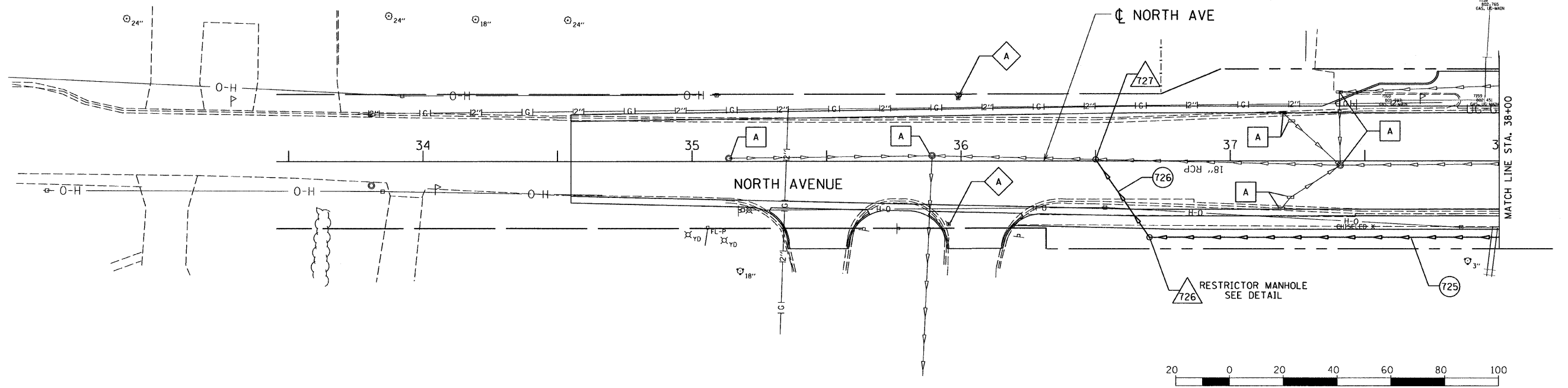


GRAEF, ANHALT, SCHLOEMER & ASSOCIATES, INC.
CHICAGO, ILLINOIS

G:\2000\0424_N\ms\p10nsef\20cuplon23.dgn
4/23/2009 8:23:02 AM

CONTRACT NO. 62700

F.A. ROUTE NO.	SECTION	COUNTY	TOTAL SHEETS	SHEET NO.
866	*	LAKE	554	168
FED. ROAD DIST. NO.	ILLINOIS	FED. AID PROJECT		
*(L-2(W,R);6,6A & 6 EXT) WRS-1				



REVISIONS	
NAME	DATE

ILLINOIS DEPARTMENT OF TRANSPORTATION
 ILLINOIS ROUTE 83
 FROM THE WISCONSIN STATE LINE TO
 NORTH OF PETITE LAKE ROAD
DRAINAGE & UTILITY PLAN
 NORTH AVENUE
 STA 33+50 TO STA 38+00
 DATE: 1/30/09
 DRAWN BY: GP
 CHECKED BY: MW

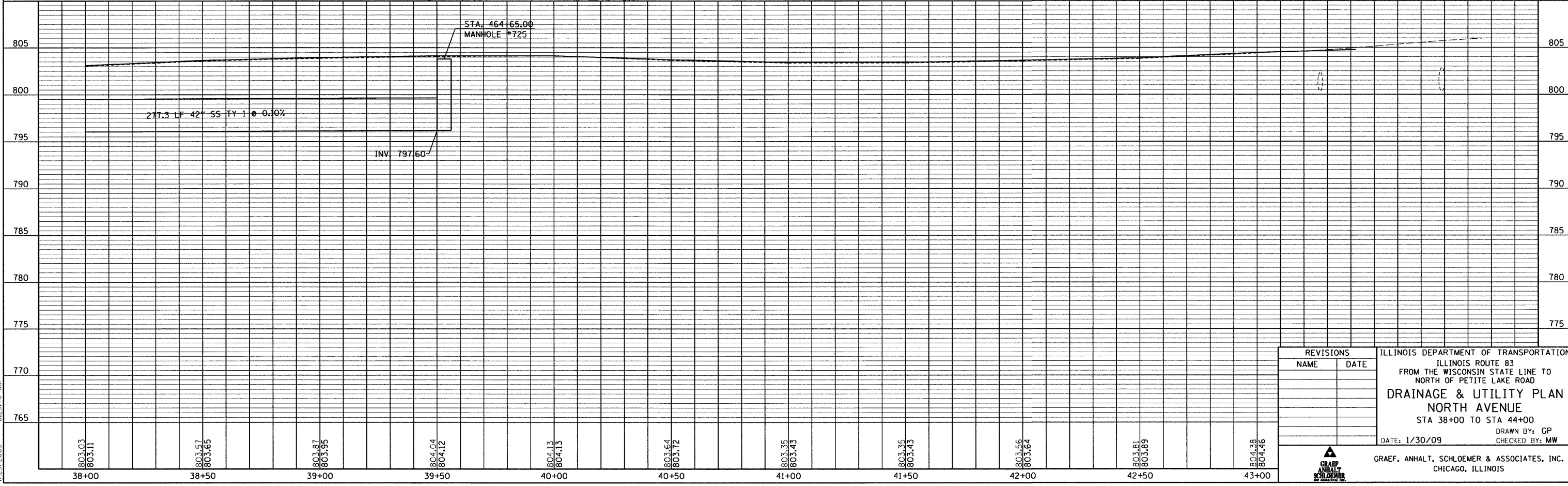
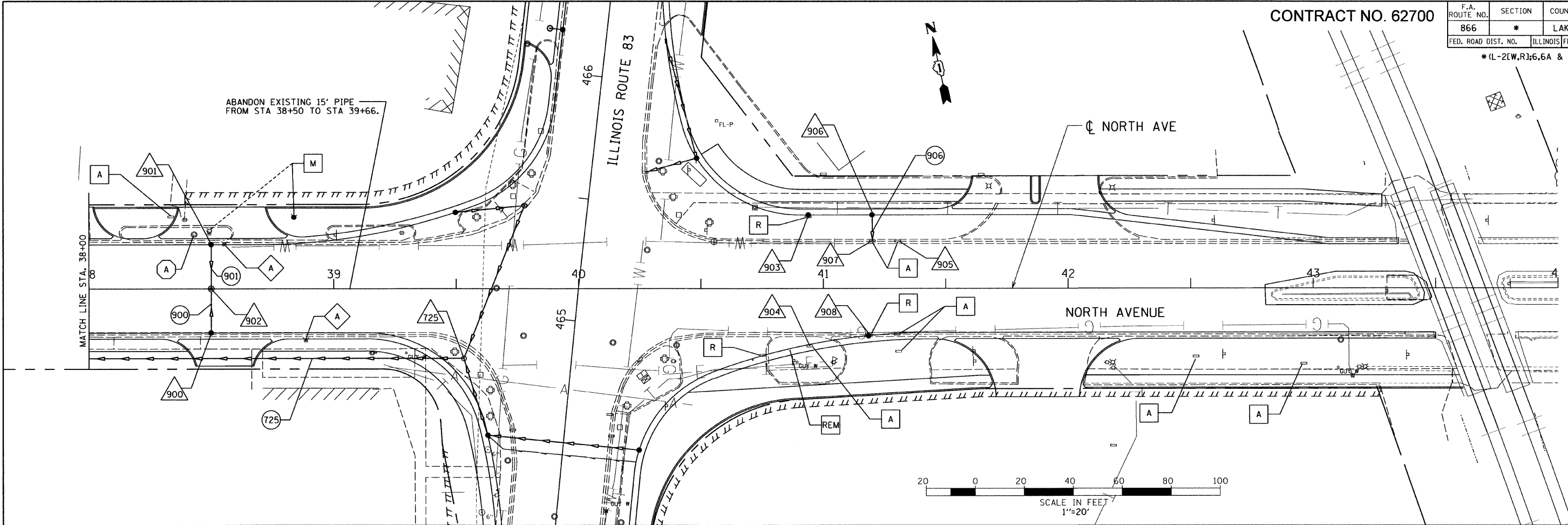
GRAEF, ANHALT, SCHLOEMER & ASSOCIATES, INC.
 CHICAGO, ILLINOIS

G:\2000\04024_N\ms\planse\20dup\025.dgn
4/29/2009 8:23:21 AM

CONTRACT NO. 62700

F.A. ROUTE NO.	SECTION	COUNTY	TOTAL SHEETS	SHEET NO.
866	*	LAKE	554	169
FED. ROAD DIST. NO.	ILLINOIS	FED. AID PROJECT		

*(L-2(W,R);6,6A & 6 EXT) WRS-1



REVISIONS	
NAME	DATE

ILLINOIS DEPARTMENT OF TRANSPORTATION
 ILLINOIS ROUTE 83
 FROM THE WISCONSIN STATE LINE TO
 NORTH OF PETITE LAKE ROAD
DRAINAGE & UTILITY PLAN
 NORTH AVENUE
 STA 38+00 TO STA 44+00
 DATE: 1/30/09
 DRAWN BY: GP
 CHECKED BY: MW

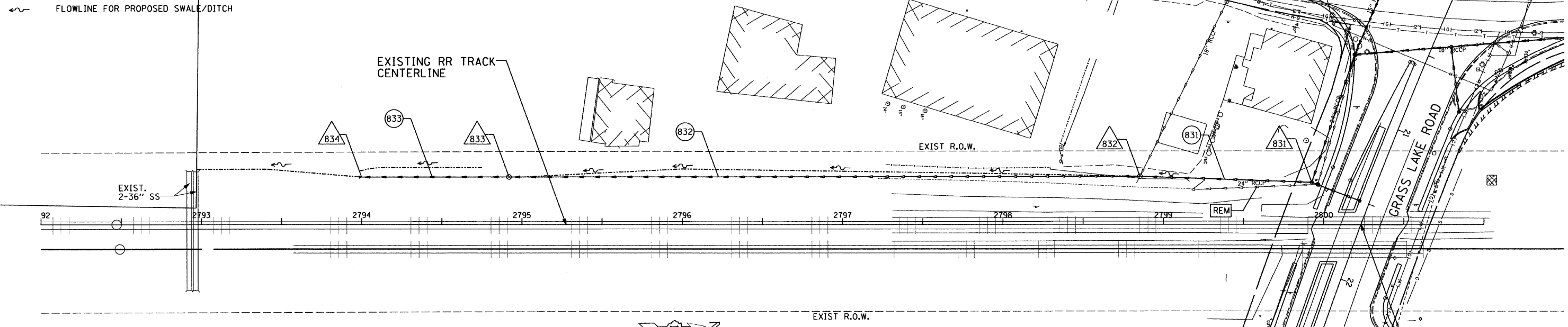
GRAF, ANHALT, SCHLOEMER & ASSOCIATES, INC.
 CHICAGO, ILLINOIS

G:\20004024_M\ms\plan\set\20dupl\c26.dgn 4/23/2009 8:23:40 AM

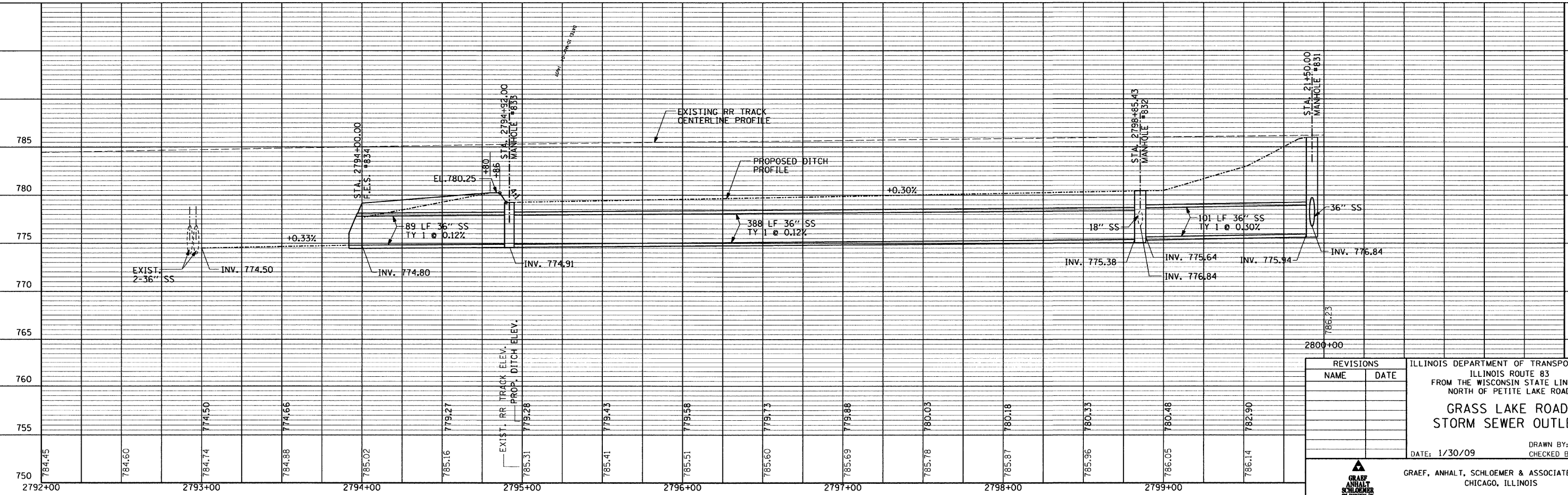
CONTRACT NO. 62700

F.A. ROUTE NO.	SECTION	COUNTY	TOTAL SHEETS	SHEET NO.
866	*	LAKE	554	170
FED. ROAD DIST. NO.	ILLINOIS	FED. AID PROJECT		
		*(L-2(W,R);6,6A & 6 EXT) WRS-1		

- LEGEND:**
- PROPOSED STRUCTURE
 - PROPOSED STORM SEWER
 - UTILITY ITEM TO BE REMOVED
 - FLOWLINE FOR PROPOSED SWALE/DITCH



STA. 21+63.66 @ GRASS LAKE ROAD =
STA. 2800+23.22 @ EXIST. RR TRACK



REVISIONS	
NAME	DATE

ILLINOIS DEPARTMENT OF TRANSPORTATION
ILLINOIS ROUTE 83
FROM THE WISCONSIN STATE LINE TO
NORTH OF PETITE LAKE ROAD

**GRASS LAKE ROAD
STORM SEWER OUTLET**

DATE: 1/30/09

DRAWN BY: WS
CHECKED BY: RJS

GRAEF, ANHALT, SCHLOEMER & ASSOCIATES, INC.
CHICAGO, ILLINOIS

G:\20004024_M\ms\plan\30duplan\GrassLakeRR.dgn
2/26/2009 7:53:43 AM

CONTRACT NO. 62700

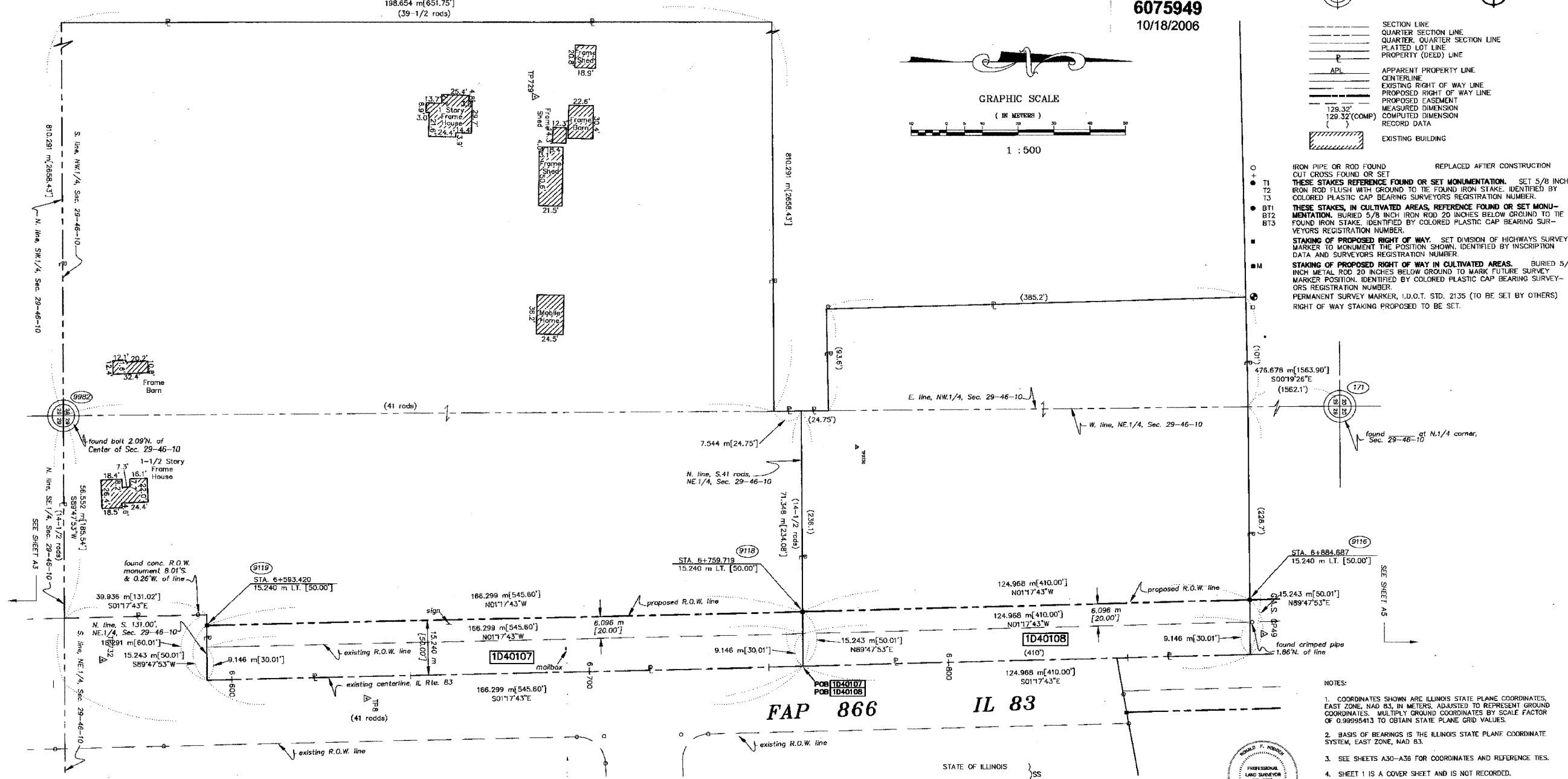
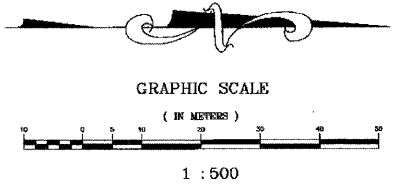
F.A. ROUTE NO.	SECTION	COUNTY	TOTAL SHEETS	SHEET NO.
866	*	LAKE	554	171
FED. ROAD DIST. NO.	ILLINOIS	FED. AID PROJECT		
*(L-2[W,R];6,6A & 6 EXT) WRS-1				

PART OF THE NE.1/4 & NW.1/4 OF SEC. 29, T.46 N., R. 10 E. OF THE 3rd P.M., IN LAKE COUNTY, ILLINOIS.

6075949
10/18/2006

LEGEND

- SECTION CORNER
- QUARTER SECTION CORNER
- SECTION LINE
- QUARTER SECTION LINE
- PLATTED LOT LINE
- PROPERTY (DEED) LINE
- APPARENT PROPERTY LINE
- CENTERLINE
- EXISTING RIGHT OF WAY LINE
- PROPOSED RIGHT OF WAY LINE
- PROPOSED EASEMENT
- MEASURED DIMENSION
- COMPUTED DIMENSION
- RECORD DATA
- EXISTING BUILDING



- IRON PIPE OR ROD FOUND
- REPLACED AFTER CONSTRUCTION
- CUT CROSS FOUND OR SET
- THESE STAKES REFERENCE FOUND OR SET MONUMENTATION. SET 5/8 INCH IRON ROD FLUSH WITH GROUND TO THE FOUND IRON STAKE. IDENTIFIED BY COLORED PLASTIC CAP BEARING SURVEYORS REGISTRATION NUMBER.
- THESE STAKES, IN CULTIVATED AREAS, REFERENCE FOUND OR SET MONUMENTATION. BURIED 5/8 INCH IRON ROD 20 INCHES BELOW GROUND TO THE FOUND IRON STAKE. IDENTIFIED BY COLORED PLASTIC CAP BEARING SURVEYORS REGISTRATION NUMBER.
- STAKING OF PROPOSED RIGHT OF WAY. SET DIVISION OF HIGHWAYS SURVEY MARKER TO MONUMENT THE POSITION SHOWN. IDENTIFIED BY INSCRIPTION DATA AND SURVEYORS REGISTRATION NUMBER.
- STAKING OF PROPOSED RIGHT OF WAY IN CULTIVATED AREAS. BURIED 5/8 INCH METAL ROD 20 INCHES BELOW GROUND TO MARK FUTURE SURVEY MARKER POSITION. IDENTIFIED BY COLORED PLASTIC CAP BEARING SURVEYORS REGISTRATION NUMBER.
- PERMANENT SURVEY MARKER, I.D.O.T. STD. 2135 (TO BE SET BY OTHERS) RIGHT OF WAY STAKING PROPOSED TO BE SET.

- NOTES:
- COORDINATES SHOWN ARE ILLINOIS STATE PLANE COORDINATES, EAST ZONE, NAD 83, IN METERS, ADJUSTED TO REPRESENT GROUND COORDINATES. MULTIPLY GROUND COORDINATES BY SCALE FACTOR OF 0.98995413 TO OBTAIN STATE PLANE GRID VALUES.
 - BASIS OF BEARINGS IS THE ILLINOIS STATE PLANE COORDINATE SYSTEM, EAST ZONE, NAD 83.
 - SEE SHEETS A30-A36 FOR COORDINATES AND REFERENCE TIES.
 - SHEET 1 IS A COVER SHEET AND IS NOT RECORDED.

STATE OF ILLINOIS
COUNTY OF WILL

THIS IS TO CERTIFY THAT RONALD F. HODGEN, AN ILLINOIS PROFESSIONAL LAND SURVEYOR, HAS SURVEYED THE PLAT OF HIGHWAYS SHOWN HEREON BETWEEN SECTION 29, TOWNSHIP 46 NORTH, RANGE 10 EAST OF THE THIRD PRINCIPAL MERIDIAN, IN LAKE COUNTY, ILLINOIS, THAT THE SURVEY IS TRUE AND COMPLETE AS SHOWN TO THE BEST OF MY KNOWLEDGE AND BELIEF; THAT THE PLAT CORRECTLY REPRESENTS SAID SURVEY, THAT ALL MONUMENTS FOUND AND ESTABLISHED ARE OF PERMANENT QUALITY AND OCCUPY THE POSITIONS SHOWN THEREON AND THAT THE MONUMENTS ARE SUFFICIENT TO ENABLE THE SURVEY TO BE RETRACED, MADE FOR THE DEPARTMENT OF TRANSPORTATION, STATE OF ILLINOIS.

DATED AT JOLIET, ILLINOIS, THIS 13th DAY OF AUGUST, 2002, A.D.

ILLINOIS PROFESSIONAL LAND SURVEYOR NO. 2030

Mail To:
Illinois Department of Transportation
ATTN: Land Acquisition - 3rd Floor
301 West Center Court
Schaumburg, IL 60196-1096

RUETTIGER, TONELLI & ASSOCIATES, INC.
Land Surveyors/Engineers/Planners/Landscape Architects/C.I.S. Consultants

PLAT OF HIGHWAYS
STATE OF ILLINOIS
DEPARTMENT OF TRANSPORTATION
FAP 866 IL 83

SECTION 5VB-BR LAKE COUNTY
PROJECT JOB NO: R91-048-95
STATION 6+550 TO STATION 6+885
SCALE: 1:500 SHEET A4 OF A36

BUREAU OF LAND ACQUISITION
201 WEST CENTER COURT
SCHAUMBURG, ILLINOIS 60196

PARCEL NO.	OWNER	TOTAL HOLDING ACRES	PART TAKEN ACRES	REMAINDER ACRES	PREV. DED. ACRES	EASEMENT ACRES	EASEMENT PURPOSE	PERMANENT TAX INDEX NUMBER	PROPERTY ACQUIRED BY
1D40107	GRIDLEY FAMILY LIMITED PARTNERSHIP	43.320	0.626	42.694	0.376	N/A	N/A	02-29-200-010	4769721
1D40108	ELSIE M. MIDGLEY & HELEN WARREN, AS TRUSTEES TRUST NO. ONE	3.030	0.471	2.559	0.282	N/A	N/A	02-29-200-008	4834899

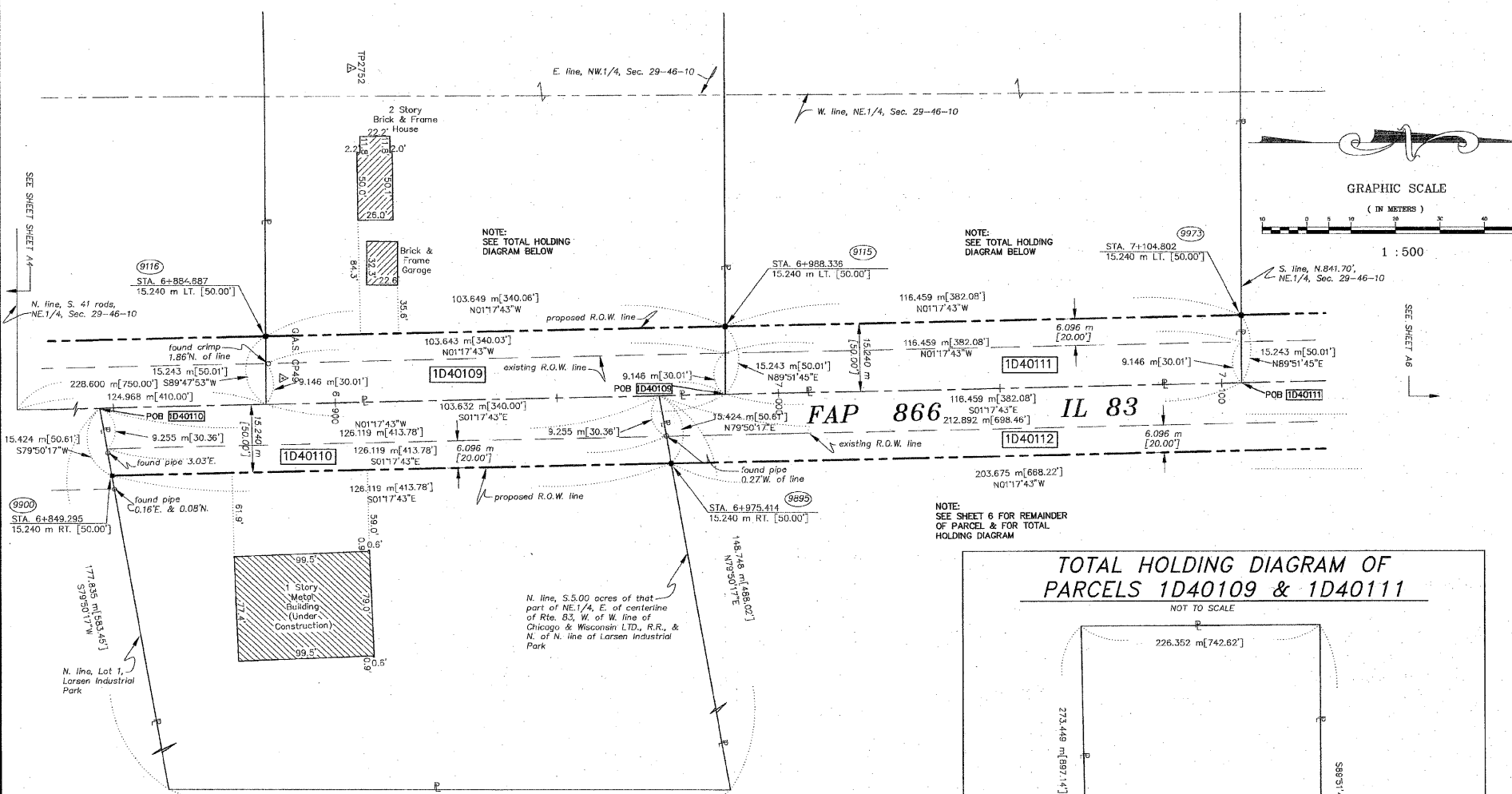
REVISION DATE	REVISION	MADE BY

N:\V\102001\0811\0817.dwg Tur Aug 13 10:54:30 2002 T...

F.A. ROUTE NO.	SECTION	COUNTY	TOTAL SHEETS	SHEET NO.
866	*	LAKE	554	172
FED. ROAD DIST. NO.	ILLINOIS	FED. AID PROJECT		

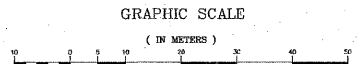
*(L-2[W.R.]6,6A & 6 EXT) WRS-1

PART OF THE NE.1/4 & NW.1/4 OF SEC. 29, T.46 N., R. 10 E. OF THE 3rd P.M., IN LAKE COUNTY, ILLINOIS.

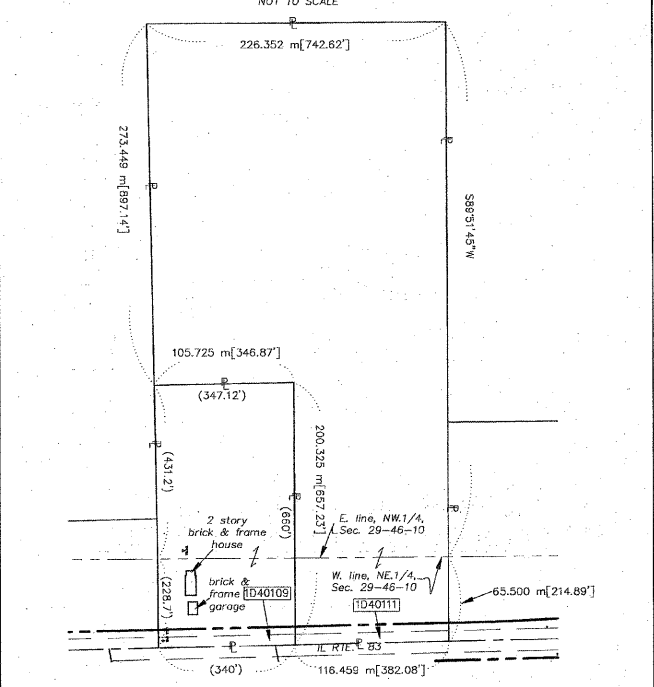


LEGEND

- SECTION CORNER
- QUARTER SECTION CORNER
- SECTION LINE
- QUARTER SECTION LINE
- QUARTER, QUARTER SECTION LINE
- PLATTED LOT LINE
- PROPERTY (DEED) LINE
- AP¹
- APPARENT PROPERTY LINE
- CENTERLINE
- EXISTING RIGHT OF WAY LINE
- PROPOSED RIGHT OF WAY LINE
- PROPOSED EASEMENT
- MEASURED DIMENSION
- COMPUTED DIMENSION
- RECORD DATA
- EXISTING BUILDING
- IRON PIPE OR ROD FOUND
- CUT CROSS FOUND OR SET
- REPLACED AFTER CONSTRUCTION
- T1 THESE STAKES REFERENCE FOUND OR SET MONUMENTATION. SET 5/8 INCH IRON ROD FLUSH WITH GROUND TO THE FOUND IRON STAKE, IDENTIFIED BY COLORED PLASTIC CAP BEARING SURVEYORS REGISTRATION NUMBER.
- T2
- T3
- B11 THESE STAKES, IN CULTIVATED AREAS, REFERENCE FOUND OR SET MONUMENTATION. BURIED 5/8 INCH IRON ROD 20 INCHES BELOW GROUND TO THE FOUND IRON STAKE, IDENTIFIED BY COLORED PLASTIC CAP BEARING SURVEYORS REGISTRATION NUMBER.
- B12
- B13
- M STAKING OF PROPOSED RIGHT OF WAY. SET DIVISION OF HIGHWAYS SURVEY MARKER TO MONUMENT THE POSITION SHOWN, IDENTIFIED BY INSCRIPTION DATA AND SURVEYORS REGISTRATION NUMBER.
- M
- PERMANENT SURVEY MARKER, I.D.O.T. STD. 2135 (TO BE SET BY OTHERS)
- RIGHT OF WAY STAKING PROPOSED TO BE SET.



TOTAL HOLDING DIAGRAM OF PARCELS 1D40109 & 1D40111



STATE OF ILLINOIS }
 COUNTY OF WILL }
 THIS IS TO CERTIFY THAT RONALD F. HODGEN, AN ILLINOIS PROFESSIONAL LAND SURVEYOR, HAS SURVEYED THE PLAT OF HIGHWAYS SHOWN HEREON IN SECTION 29, TOWNSHIP 46 NORTH, RANGE 10 EAST OF THE THIRD PRINCIPAL MERIDIAN, LAKE COUNTY, THAT THE SURVEY IS TRUE AND COMPLETE AS SHOWN TO THE BEST OF MY KNOWLEDGE AND BELIEF; THAT THE PLAT CORRECTLY REPRESENTS SAID SURVEY, THAT ALL MONUMENTS FOUND AND ESTABLISHED ARE OF PERMANENT QUALITY AND OCCUPY THE POSITIONS SHOWN THEREON AND THAT THE MONUMENTS ARE SUFFICIENT TO ENABLE THE SURVEY TO BE RETRACED, MADE FOR THE DEPARTMENT OF TRANSPORTATION, STATE OF ILLINOIS.

DATED AT JOLIET, ILLINOIS THIS 13th DAY OF AUGUST, 2002, A.D.
 R.F. Hodgen
 ILLINOIS PROFESSIONAL LAND SURVEYOR NO. 2630
 TO ENSURE ACCURACY OF THIS DRAWING, I HAVE SEEN THE ORIGINAL RECORD OF THE DESIGN FIRM OR PROFESSIONAL LICENSEE WHO PREPARED THIS DRAWING.



- NOTES:
- COORDINATES SHOWN ARE ILLINOIS STATE PLANE COORDINATES, EAST ZONE, NAD 83, IN METERS, ADJUSTED TO REPRESENT GROUND COORDINATES. MULTIPLY GROUND COORDINATES BY SCALE FACTOR OF 0.99980413 TO OBTAIN STATE PLANE GRID VALUES.
 - BASIS OF BEARINGS IS THE ILLINOIS STATE PLANE COORDINATE SYSTEM, EAST ZONE, NAD 83.
 - SEE SHEETS A30-A36 FOR COORDINATES AND REFERENCE TIES.
 - SHEET 1 IS A COVER SHEET AND IS NOT RECORDED.

Chicago & Wisconsin Ltd. Railway
 R=1759.660 m[5773.15']
 L=125.011 m[410.14']
 CH=124.985 m[410.05']
 S14°35'21"E

PARCEL NO.	OWNER	TOTAL HOLDING ACRES	PART TAKEN ACRES	REMAINDER ACRES	PREV. DED. ACRES	EASEMENT ACRES	EASEMENT PURPOSE	PERMANENT TAX INDEX NUMBER	PROPERTY ACQUIRED BY
1D40109	DAVID L. WORKLAN & TERESA H. WORKLAN	5.169	0.390	4.779	0.234	N/A	N/A	02-29-100-017	
1D40110	JOEL KENNEDY	5.005	0.475	4.530	0.285	N/A	N/A	02-29-200-007	
1D40111	JOHNN MUSSELMAN, WENDY T. MIDDLEY & MELODY ARMSTRONG	20.827	0.439	20.388	0.263	N/A	N/A	02-29-100-016	
1D40112	HARRY P. FELDMAN, JR. & LUCILLE A. FELDMAN	11.182	1.167	10.015	0.801	N/A	N/A	02-29-200-002	
1D43112	HARRY P. FELDMAN, JR. & LUCILLE A. FELDMAN	10.015	N/A	10.015	N/A	0.076	GRADING	02-29-200-034	

RUETTIGER, TONELLI & ASSOCIATES, INC.
 Land Surveyors/Engineers/Planners/Landscape Architects/G.I.S. Consultants
 2014 OHIO STREET, SUITE 170, WAPORVILLE, ILLINOIS 62456
 PH: (618) 744-6800 FAX: (618) 744-0101

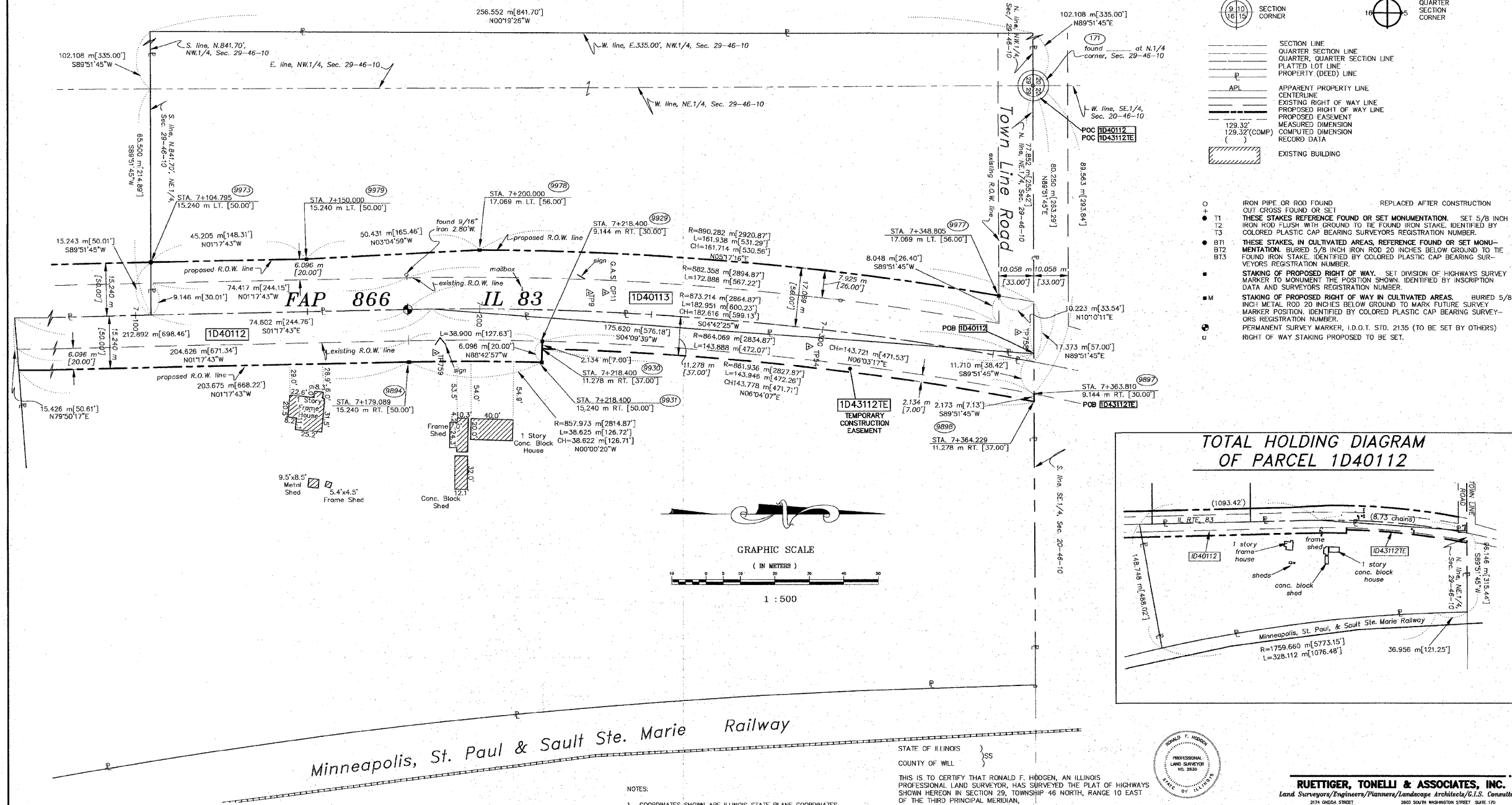
PLAT OF HIGHWAYS
 STATE OF ILLINOIS
 DEPARTMENT OF TRANSPORTATION
 FAP 866 IL 83
 SECTION 5B-BR LAKE COUNTY
 PROJECT JOB NO. R91-048-95
 STATION 6+849 TO STATION 7+105
 SCALE: 1:500 SHEET A5 OF A36

BUREAU OF LAND ACQUISITION
 201 WEST CENTER COURT
 SCHAMBURG, ILLINOIS 60196

REVISION DATE	10/30/2007	REVISION	REVISED TO 3000 SERIES	MADE BY	JNH
---------------	------------	----------	------------------------	---------	-----

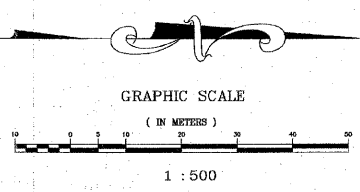
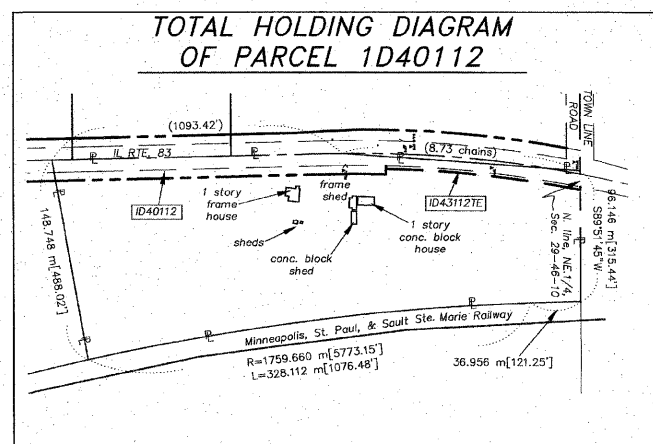
F.A. ROUTE NO.	SECTION	COUNTY	TOTAL SHEETS	SHEET NO.
866	*	LAKE	554	173
FED. ROAD DIST. NO.		ILLINOIS FED. AID PROJECT		
*(L-2[W,R]6,6A & 6 EXT) WRS-1				

PART OF THE NE.1/4 & NW.1/4 OF SEC. 29 T.46 N., R. 10 E. OF THE 3rd P.M., IN LAKE COUNTY, ILLINOIS.



LEGEND

- SECTION CORNER
- QUARTER SECTION CORNER
- SECTION LINE
- QUARTER SECTION LINE
- QUARTER, QUARTER SECTION LINE
- PLATTED LOT LINE
- PROPERTY (DEED) LINE
- APL APPARENT PROPERTY LINE
- EXISTING RIGHT OF WAY LINE
- PROPOSED RIGHT OF WAY LINE
- PROPOSED EASEMENT
- MEASURED DIMENSION
- COMPUTED DIMENSION
- RECORD DATA
- EXISTING BUILDING
- IRON PIPE OR ROD FOUND
- CUT CROSS FOUND OR SET
- REPLACED AFTER CONSTRUCTION
- THESE STAKES REFERENCE FOUND OR SET MONUMENTATION. SET 5/8 INCH IRON ROD FLUSH WITH GROUND TO THE FOUND IRON STAKE. IDENTIFIED BY COLORED PLASTIC CAP BEARING SURVEYORS REGISTRATION NUMBER.
- THESE STAKES IN CULTIVATED AREAS, REFERENCE FOUND OR SET MONUMENTATION. BURIED 5/8 INCH IRON ROD 20 INCHES BELOW GROUND TO THE FOUND IRON STAKE. IDENTIFIED BY COLORED PLASTIC CAP BEARING SURVEYORS REGISTRATION NUMBER.
- STAKING OF PROPOSED RIGHT OF WAY. SET DIVISION OF HIGHWAYS SURVEY MARKER TO MONUMENT THE POSITION SHOWN, IDENTIFIED BY INSCRIPTION DATA AND SURVEYORS REGISTRATION NUMBER.
- STAKING OF PROPOSED RIGHT OF WAY IN CULTIVATED AREAS. BURIED 5/8 INCH IRON ROD 20 INCHES BELOW GROUND TO MARK FUTURE SURVEY MARKER POSITION. IDENTIFIED BY COLORED PLASTIC CAP BEARING SURVEYORS REGISTRATION NUMBER.
- PERMANENT SURVEY MARKER, I.D.O.T. STD. 2135 (TO BE SET BY OTHERS)
- RIGHT OF WAY STAKING PROPOSED TO BE SET.



PARCEL NO.	OWNER	TOTAL HOLDING ACRES	PART TAKEN ACRES	REMAINDER ACRES	PREV. DED. ACRES	EASEMENT ACRES	EASEMENT PURPOSE	PERMANENT TAX INDEX NUMBER	PROPERTY ACQUIRED BY
1D40112	HARRY P. FELDMAN, JR. & LUCILLE A. FELDMAN	11.182 45250	1.157 4723	10.025 40527	0.801 3242	N/A	N/A	02-29-200-002	
1D43112	HARRY P. FELDMAN, JR. & LUCILLE A. FELDMAN	10.015 40527	N/A	10.015 40527	N/A	0.076 307	GRADING	02-29-200-034	
1D40113	HARRIS BANK PALATINE, AS TRUSTEE TRUST NO. 6825	10.773 43597	1.053 4262	9.720 39335	0.602 2436	N/A	N/A	02-29-200-022 02-29-100-021	

NOTES:

- COORDINATES SHOWN ARE ILLINOIS STATE PLANE COORDINATES, EAST ZONE, NAD 83, IN METERS, ADJUSTED TO REPRESENT GROUND COORDINATES. MULTIPLY GROUND COORDINATES BY SCALE FACTOR OF 0.99995413 TO OBTAIN STATE PLANE GRID VALUES.
- BASIS OF BEARINGS IS THE ILLINOIS STATE PLANE COORDINATE SYSTEM, EAST ZONE, NAD 83.
- SEE SHEETS A30-A36 FOR COORDINATES AND REFERENCE TIES.
- SHEET 1 IS A COVER SHEET AND IS NOT RECORDED.

STATE OF ILLINOIS }
COUNTY OF WILL }
THIS IS TO CERTIFY THAT RONALD F. HODGEN, AN ILLINOIS PROFESSIONAL LAND SURVEYOR, HAS SURVEYED THE PLAT OF HIGHWAYS SHOWN HEREON IN SECTION 29, TOWNSHIP 46 NORTH, RANGE 10 EAST OF THE THIRD PRINCIPAL MERIDIAN, LAKE COUNTY; THAT THE SURVEY IS TRUE AND COMPLETE AS SHOWN TO THE BEST OF MY KNOWLEDGE AND BELIEF; THAT THE PLAT CORRECTLY REPRESENTS SAID SURVEY, THAT ALL MONUMENTS FOUND AND ESTABLISHED ARE OF PERMANENT QUALITY AND OCCUPY THE POSITIONS SHOWN THEREON AND THAT THE MONUMENTS ARE SUFFICIENT TO ENABLE THE SURVEY TO BE RETRACED. MADE FOR THE DEPARTMENT OF TRANSPORTATION, STATE OF ILLINOIS.
DATED AT JOLIET, ILLINOIS, THIS 10th DAY OF AUGUST, 2002, A.D.
R. F. Hodgen
ILLINOIS PROFESSIONAL LAND SURVEYOR NO. 2630
TO ENFORCE AUTHORITY OF THIS DRAWING, IT MUST BEAR THE EMBOSSED SEAL OF THE DESIGN FIRM OR PROFESSIONAL LICENSEE AND PREPARED THIS DRAWING.

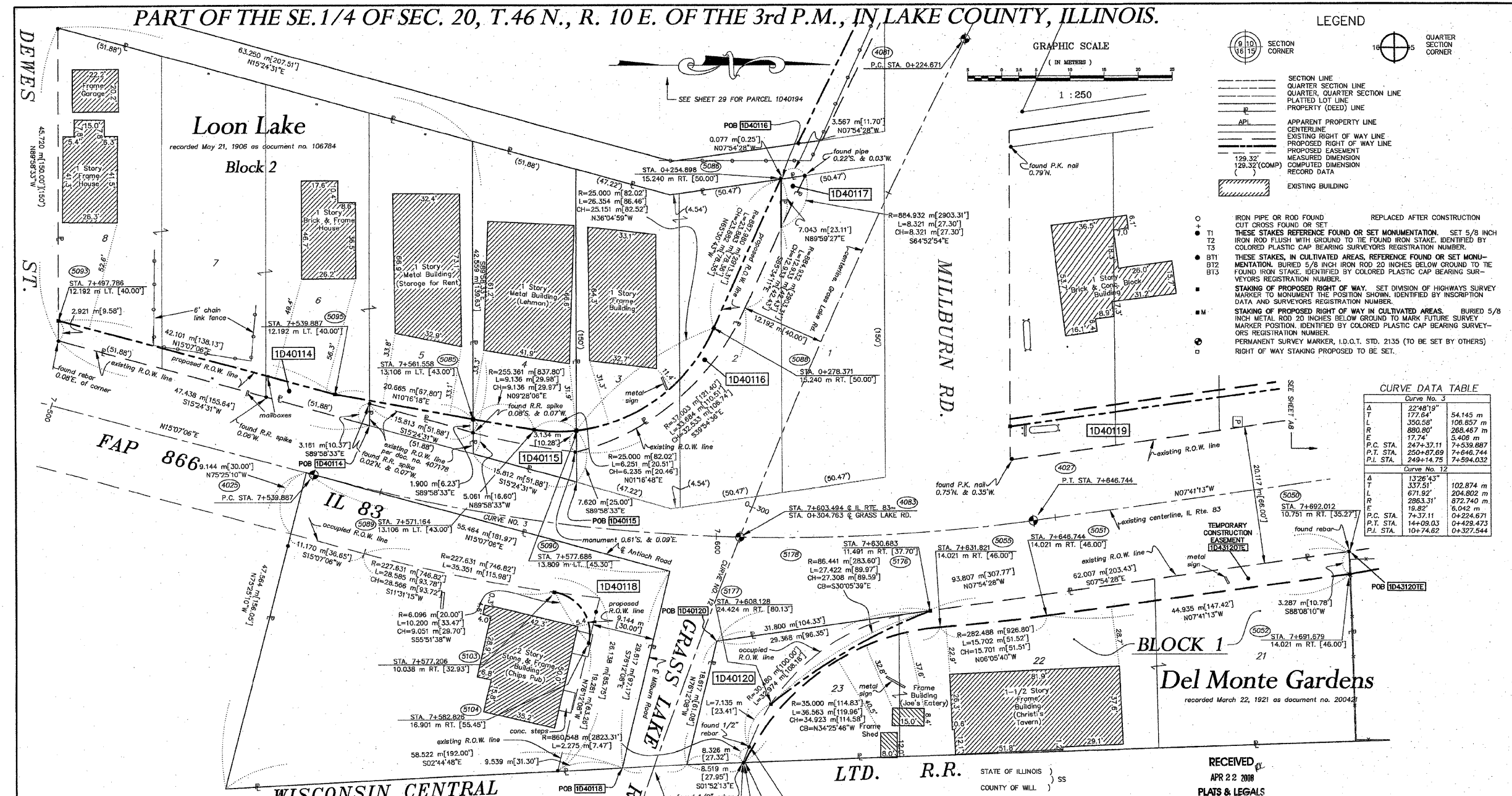
RUETTIGER, TONELLI & ASSOCIATES, INC.
Land Surveyors/Engineers/Planners/Landscape Architects/C.I.S. Consultants
3600 SOUTH WASHINGTON STREET, SUITE 110
JOLIET, ILLINOIS 61731
PH: (815) 746-8500 FAX: (815) 744-0001
3600 SOUTH WASHINGTON STREET, SUITE 110
JOLIET, ILLINOIS 61731
PH: (815) 450-7740 FAX: (815) 450-7746

PLAT OF HIGHWAYS
STATE OF ILLINOIS
DEPARTMENT OF TRANSPORTATION
FAP 866 IL 83
SECTION 5VB-BR LAKE COUNTY
PROJECT JOB NO. R91-048-95
STATION 7+105 TO STATION 7+365
SCALE: 1:500 SHEET A6 OF A36

BUREAU OF LAND ACQUISITION
201 WEST CENTER COURT
SCHAUMBURG, ILLINOIS 60196

REVISION DATE	11/12/2007	REVISED PER	IDOT	MADE BY	JMH
REVISION DATE	10/10/2007	REVISION	REVISED TO 3000 SERIES	MADE BY	JMH

F.A. ROUTE NO.	SECTION	COUNTY	TOTAL SHEETS	SHEET NO.
866	*	LAKE	554	174
FED. ROAD DIST. NO.		ILLINOIS FED. AID PROJECT		
*(L-2[W.R.]6,6A & 6 EXT) WRS-1				



PARCEL NO.	OWNER	TOTAL HOLDING ACRES	PART TAKEN ACRES	REMAINDER ACRES	PREV. DED. ACRES	EASEMENT ACRES	EASEMENT PURPOSE	PERMANENT TAX INDEX NUMBER	PROPERTY ACQUIRED BY
1D40114	BERND A. JUNG	0.677	0.039	0.638	N/A	N/A	N/A	02-20-408-005	
1D40115	STATE BANK OF THE LAKES F/R/A STATE BANK OF ANTIOCH TRUST NO. 90-114	0.172	0.023	0.149	0.014	N/A	GRADING	02-20-408-004	
1D40116	STATE BANK OF THE LAKES F/R/A STATE BANK OF ANTIOCH TRUST NO. 98-111	0.212	0.031	0.181	N/A	N/A	N/A	02-20-408-001	
1D40117	WILLIAM KELLER	0.003	0.003	0.000	N/A	N/A	N/A	02-20-408-002	
1D40118	CHARLES J. ARMSTRONG, AS TRUSTEE	0.531	0.170	0.361	0.167	N/A	N/A	02-20-400-016	
1D40120	STATE BANK OF ANTIOCH TRUST NO. 88-108	0.538	0.066	0.472	0.057	N/A	N/A	02-20-401-019	
1D43120	JAMES B. KELLER	0.472	N/A	0.472	N/A	GRADING		02-20-401-048	

NOTES:

- COORDINATES SHOWN ARE ILLINOIS STATE PLANE COORDINATES, EAST ZONE, NAD 83, IN METERS, ADJUSTED TO REPRESENT GROUND COORDINATES. MULTIPLY GROUND COORDINATES BY SCALE FACTOR OF 0.99995413 TO OBTAIN STATE PLANE GRID VALUES.
- BASIS OF BEARINGS IS THE ILLINOIS STATE PLANE COORDINATE SYSTEM, EAST ZONE, NAD 83.
- SEE SHEETS A30-A36 FOR COORDINATES AND REFERENCE TIES.
- SHEET 1 IS A COVER SHEET AND IS NOT RECORDED.

THIS IS TO CERTIFY THAT RUETTIGER, TONELLI & ASSOCIATES, INC., AN ILLINOIS DESIGN FIRM, HAS SURVEYED THE PLAT OF HIGHWAYS SHOWN HEREON IN SECTION 20, TOWNSHIP 46 NORTH, RANGE 10 EAST OF THE THIRD PRINCIPAL MERIDIAN, LAKE COUNTY, THAT THE SURVEY IS TRUE AND COMPLETE AS SHOWN TO THE BEST OF MY KNOWLEDGE AND BELIEF, THAT THE PLAT CORRECTLY REPRESENTS SAID SURVEY, THAT ALL MONUMENTS FOUND AND ESTABLISHED ARE OF PERMANENT QUALITY AND OCCUPY THE POSITIONS SHOWN THEREON AND THAT THE MONUMENTS ARE SUFFICIENT TO ENABLE THE SURVEY TO BE RETRACED. MADE FOR THE DEPARTMENT OF TRANSPORTATION, STATE OF ILLINOIS.

DATED AT JULIET, ILLINOIS THIS 22ND DAY OF APRIL 2008 A.D.

Ronald F. Hodgen
 RONALD F. HODGEN P.L.S. NO. 2830
 MY LICENSE EXPIRES NOVEMBER 30, 2008

RECEIVED
 APR 22 2008
 PLATS & LEGALS

RUETTIGER, TONELLI & ASSOCIATES, INC.
 Land Surveyors/Engineers/Planners/Landscape Architects/C.L.S. Consultants
 2124 OGDEN STREET
 JOLIET, ILLINOIS 62450
 PH: (815) 741-2000 FAX: (815) 741-1001

PLAT OF HIGHWAYS
 STATE OF ILLINOIS
 DEPARTMENT OF TRANSPORTATION
 FAP 866 IL 83

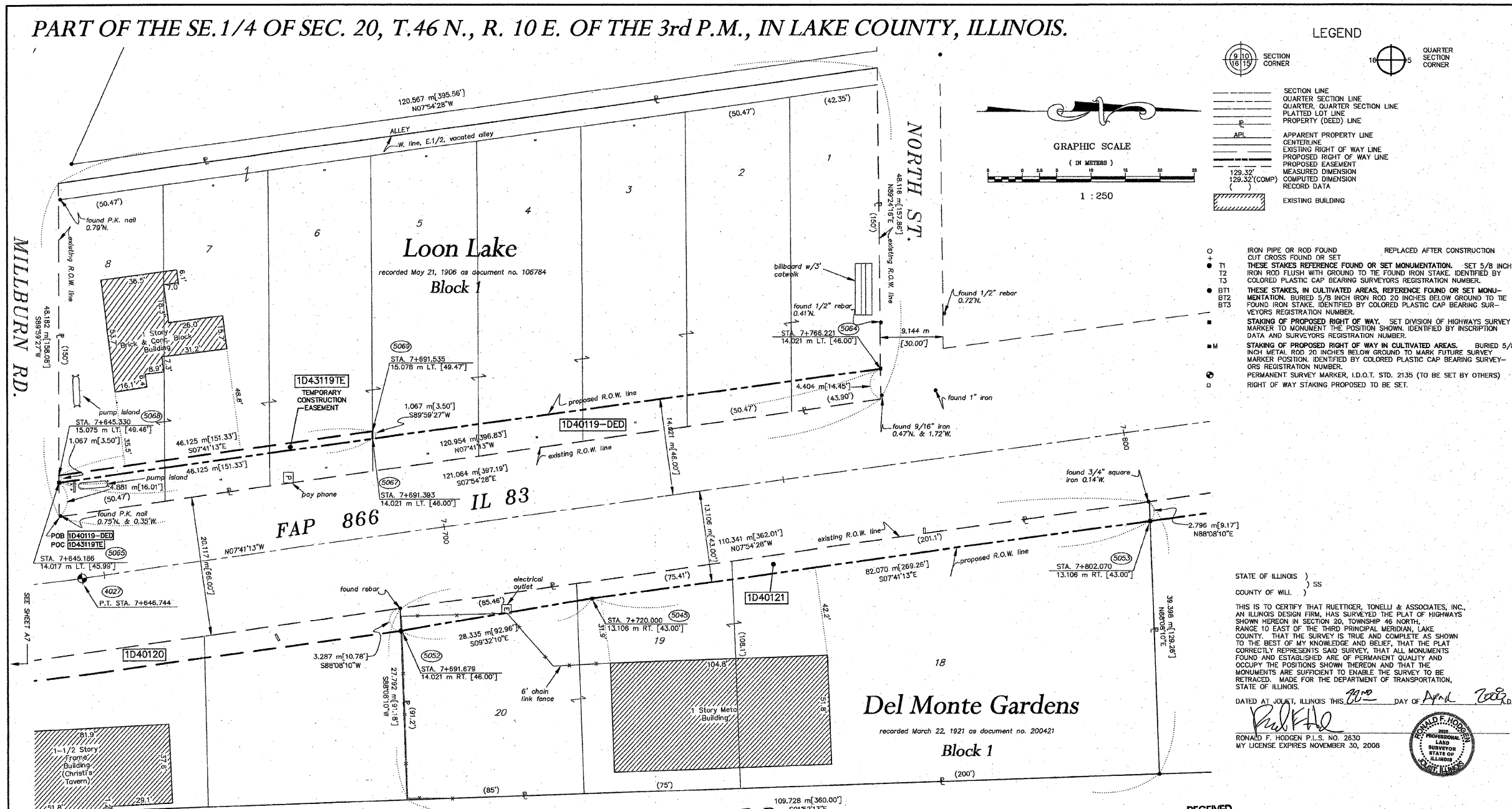
SECTION 20 LAKE COUNTY
 PROJECT JOB NO. R91-048-95
 STATION 7+500 TO STATION 7+700
 SCALE: 1:250 SHEET A7 OF A36

BUREAU OF LAND ACQUISITION
 201 WEST CENTER COURT
 SCHAUMBURG, ILLINOIS 60196

4-17-08	REVISED OWNER/PIN 3120TE	JMH
REVISION DATE 4-16-08	REVISION REVISED PARCEL 0120 TE TO 3000 SERIES	MADE BY JMH

F.A. ROUTE NO.	SECTION	COUNTY	TOTAL SHEETS	SHEET NO.
866	*	LAKE	554	175
FED. ROAD DIST. NO.		ILLINOIS FED. AID PROJECT		
*(L-2[W.R.]6,6A & 6 EXT) WRS-1				

PART OF THE SE. 1/4 OF SEC. 20, T.46 N., R. 10 E. OF THE 3rd P.M., IN LAKE COUNTY, ILLINOIS.



LEGEND

- SECTION CORNER
- QUARTER SECTION CORNER
- SECTION LINE
- QUARTER SECTION LINE
- QUARTER QUARTER SECTION LINE
- PLATTED LOT LINE
- PROPERTY (DEED) LINE
- APL
- APPARENT PROPERTY LINE
- CENTERLINE
- EXISTING RIGHT OF WAY LINE
- PROPOSED RIGHT OF WAY LINE
- PROPOSED EASEMENT
- MEASURED DIMENSION
- COMPUTED DIMENSION
- RECORD DATA
- EXISTING BUILDING

GRAPHIC SCALE
(IN METERS)
1 : 250

- IRON PIPE OR ROD FOUND
- CUT CROSS FOUND OR SET
- REPLACED AFTER CONSTRUCTION
- THESE STAKES REFERENCE FOUND OR SET MONUMENTATION. SET 5/8 INCH IRON ROD FLUSH WITH GROUND TO THE FOUND IRON STAKE. IDENTIFIED BY COLORED PLASTIC CAP BEARING SURVEYORS REGISTRATION NUMBER.
- T1
- T2
- T3
- THESE STAKES, IN CULTIVATED AREAS, REFERENCE FOUND OR SET MONUMENTATION. BURIED 5/8 INCH IRON ROD 20 INCHES BELOW GROUND TO THE FOUND IRON STAKE. IDENTIFIED BY COLORED PLASTIC CAP BEARING SURVEYORS REGISTRATION NUMBER.
- BT1
- BT2
- BT3
- STAKING OF PROPOSED RIGHT OF WAY. SET DIVISION OF HIGHWAYS SURVEY MARKER TO MONUMENT THE POSITION SHOWN. IDENTIFIED BY INSCRIPTION DATA AND SURVEYORS REGISTRATION NUMBER.
- STAKING OF PROPOSED RIGHT OF WAY IN CULTIVATED AREAS. BURIED 5/8 INCH METAL ROD 20 INCHES BELOW GROUND TO MARK FUTURE SURVEY MARKER POSITION. IDENTIFIED BY COLORED PLASTIC CAP BEARING SURVEYORS REGISTRATION NUMBER.
- PERMANENT SURVEY MARKER, I.D.O.T. STD. 2135 (TO BE SET BY OTHERS)
- RIGHT OF WAY STAKING PROPOSED TO BE SET.

STATE OF ILLINOIS)
COUNTY OF WILL) SS

THIS IS TO CERTIFY THAT RUETTIGER, TONELLI & ASSOCIATES, INC., AN ILLINOIS DESIGN FIRM, HAS SURVEYED THE PLAT OF HIGHWAYS SHOWN HEREON IN SECTION 20, TOWNSHIP 46 NORTH, RANGE 10 EAST OF THE THIRD PRINCIPAL MERIDIAN, LAKE COUNTY, THAT THE SURVEY IS TRUE AND COMPLETE AS SHOWN TO THE BEST OF MY KNOWLEDGE AND BELIEF, THAT THE PLAT CORRECTLY REPRESENTS SAID SURVEY, THAT ALL MONUMENTS FOUND AND ESTABLISHED ARE OF PERMANENT QUALITY AND OCCUPY THE POSITIONS SHOWN THEREON AND THAT THE MONUMENTS ARE SUFFICIENT TO ENABLE THE SURVEY TO BE RETRACED. MADE FOR THE DEPARTMENT OF TRANSPORTATION, STATE OF ILLINOIS.

DATED AT JOLIET, ILLINOIS THIS 20th DAY OF April 2008.

Ronald F. Hodgen
RONALD F. HODGEN P.L.S. NO. 2830
MY LICENSE EXPIRES NOVEMBER 30, 2008

PARCEL NO.	OWNER	TOTAL HOLDING ACRES	PART TAKEN ACRES	REMAINDER ACRES	PREV. DED. ACRES	EASEMENT ACRES	EASEMENT PURPOSE	PERMANENT TAX INDEX NUMBER	PROPERTY ACQUIRED BY
ID40119	CHICAGO TITLE LAND TRUST CO. AS TRUSTEE (TRUST NO. 1100121)	1.425 5766	DED-0.138 557	1.425 5766	N/A	N/A	N/A	02-20-404-012 02-20-404-013	
ID43119	GRAHAM C-STORES COMPANY	1.425 5766	N/A	1.425 5766	N/A	0.012 49	GRADING	02-20-404-017 02-20-404-018	
ID40121	HELMUT LACAS & JANICE M. LACAS	0.911 3686	0.073 296	0.838 3390	N/A	N/A	N/A	02-20-401-018	

- NOTES:
- COORDINATES SHOWN ARE ILLINOIS STATE PLANE COORDINATES, EAST ZONE, NAD 83, IN METERS, ADJUSTED TO REPRESENT GROUND COORDINATES. MULTIPLY GROUND COORDINATES BY SCALE FACTOR OF 0.99995413 TO OBTAIN STATE PLANE GRD VALUES.
 - BASES OF BEARINGS IS THE ILLINOIS STATE PLANE COORDINATE SYSTEM, EAST ZONE, NAD 83.
 - SEE SHEETS A30-A36 FOR COORDINATES AND REFERENCE TIES.
 - SHEET 1 IS A COVER SHEET AND IS NOT RECORDED.

4-18-08	REVISED OWNER/PIN, 3119	JMH
4-16-08	REVISION REVISED PARCEL 01191E TO 3000 SERIES	JMH

RECEIVED
APR 22 2008
PLATS & LEGALS

RUETTIGER, TONELLI & ASSOCIATES, INC.
Land Surveyors/Engineers/Planners/Landscape Architects/C.L.S. Consultants
2015 SOUTH WASHINGTON STREET SUITE 170
JOLIET, ILLINOIS 60438
TEL: (815) 744-6000 FAX: (815) 744-0101
2015 SOUTH WASHINGTON STREET SUITE 170
JOLIET, ILLINOIS 60438
TEL: (815) 402-7140 FAX: (815) 402-7141

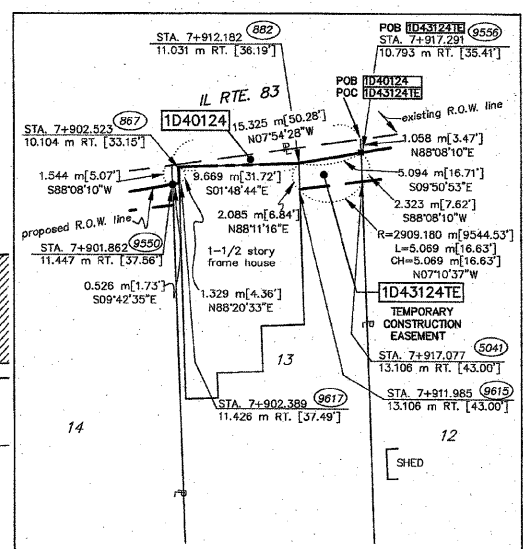
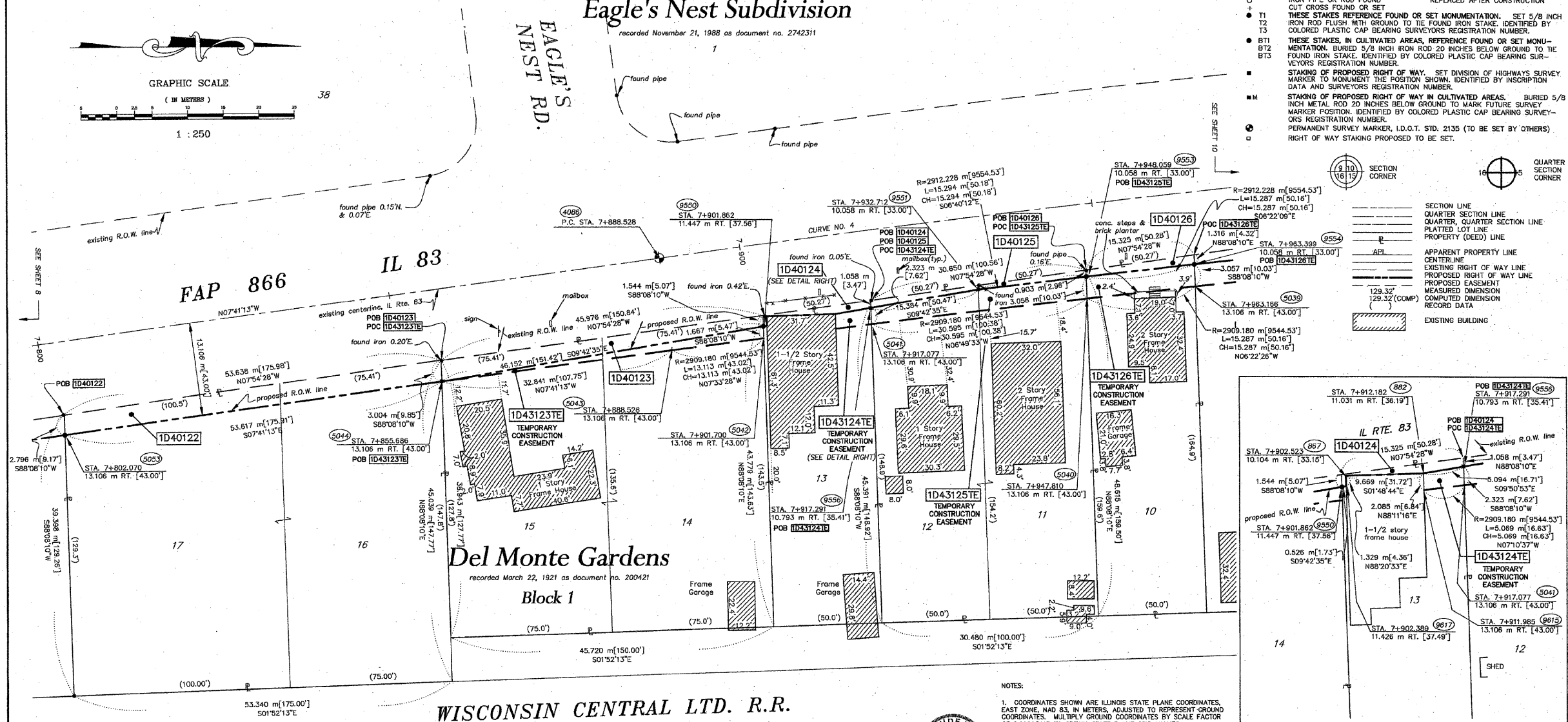
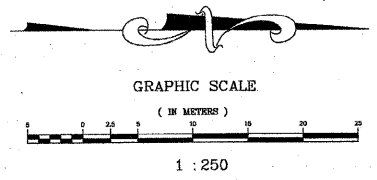
PLAT OF HIGHWAYS
STATE OF ILLINOIS
DEPARTMENT OF TRANSPORTATION
FAP 866 IL 83

SECTION LAKE COUNTY
PROJECT JOB NO. R91-048-95
STATION 7+625 TO STATION 7+800
SCALE: 1:250 SHEET A8 OF A36

BUREAU OF LAND ACQUISITION
201 WEST CENTER COURT
SCHAUMBURG, ILLINOIS 60196

F.A. ROUTE NO.	SECTION	COUNTY	TOTAL SHEETS	SHEET NO.
866	*	LAKE	554	176
FED. ROAD DIST. NO.		ILLINOIS FED. AID PROJECT		
*(L-2[W,R]6,6A & 6 EXT) WRS-1				

PART OF THE SE. 1/4 OF SEC. 20, T.46 N., R. 10 E. OF THE 3rd P.M., IN LAKE COUNTY, ILLINOIS.




PARCEL NO.	OWNER	TOTAL HOLDING ACRES	PART TAKEN ACRES	REMAINDER ACRES	PREV. DED. ACRES	EASEMENT ACRES	EASEMENT PURPOSE	PERMANENT TAX INDEX NUMBER	PROPERTY ACQUIRED BY
1D40122	PATRICK JACKSON & MARY A.T. JACKSON	0.556	0.038	0.518	N/A	N/A	N/A	02-20-401-017	02-20-401-016
1D40123	DELORES D. STARR	0.467	0.026	0.441	N/A	N/A	N/A	02-20-401-015	02-20-401-014
1D43123	DELORES D. STARR	0.441	N/A	0.441	N/A	0.009	GRADING	02-20-401-036	02-20-401-037
1D40124	MERLE RAINES & SHARON TOBIAS	0.168	0.003	0.165	N/A	N/A	N/A	02-20-401-013	
1D43124	MERLE RAINES & SHARON TOBIAS	0.165	N/A	0.165	N/A	0.003	GRADING	02-20-401-061	
1D40125	ZABAVNI A-POPORUJOCI KLUB CESKO SLOVANSKYCH, SPAJENCU CORP.	0.354	0.006	0.348	N/A	N/A	N/A	02-20-401-012	02-20-401-011
1D43125	ZABAVNI POD CLUB	0.348	N/A	0.348	N/A	0.022	GRADING	02-20-401-039	02-20-401-040
1D40126	THERESA KROPIK & CHICAGO TITLE LAND TRUST CO., AS TRUSTEE, NO. 1107393	0.186	0.004	0.182	N/A	N/A	N/A	02-20-401-010	
1D43126	AUSON HEVRDEJS	0.182	N/A	0.182	N/A	0.012	GRADING	02-20-401-047	

STATE OF ILLINOIS)
 COUNTY OF WILL) SS

THIS IS TO CERTIFY THAT RUETIGER, TONELLI & ASSOCIATES, INC., AN ILLINOIS DESIGN FIRM, HAS SURVEYED THE PLAT OF HIGHWAYS SHOWN HEREIN IN SECTION 20, TOWNSHIP 46 NORTH, RANGE 10 EAST OF THE THIRD PRINCIPAL MERIDIAN, LAKE COUNTY, THAT THE SURVEY IS TRUE AND COMPLETE AS SHOWN TO THE BEST OF MY KNOWLEDGE AND BELIEF, THAT THE PLAT CORRECTLY REPRESENTS SAID SURVEY, THAT ALL MONUMENTS FOUND AND ESTABLISHED ARE OF PERMANENT QUALITY AND OCCUPY THE POSITIONS SHOWN THEREON AND THAT THE MONUMENTS ARE SUFFICIENT TO ENABLE THE SURVEY TO BE RE-TRACED. MADE FOR THE DEPARTMENT OF TRANSPORTATION, STATE OF ILLINOIS.

DATED AT JOLIET, ILLINOIS THIS 20th DAY OF April 2008 A.D.

RONALD F. HODGEN P.L.S. NO. 2630
 MY LICENSE EXPIRES NOVEMBER 30, 2008



- NOTES:
- COORDINATES SHOWN ARE ILLINOIS STATE PLANE COORDINATES, EAST ZONE, NAD 83, IN METERS, ADJUSTED TO REPRESENT GROUND COORDINATES. MULTIPLY GROUND COORDINATES BY SCALE FACTOR OF 0.99995413 TO OBTAIN STATE PLANE GRID VALUES.
 - BASES OF BEARINGS IS THE ILLINOIS STATE PLANE COORDINATE SYSTEM, EAST ZONE, NAD 83.
 - SEE SHEETS A30-A36 FOR COORDINATES AND REFERENCE TIES.
 - SHEET 1 IS A COVER SHEET AND IS NOT RECORDED.

CURVE DATA TABLE

Curve No.	Δ	T	L	E	PC STA.	PT STA.	PI STA.
No. 5	03°47'23"	317.20'	68.084 m	634.06'	258+80.95	265+15.12	261+98.15
			136.161 m	9597.53'	258+80.95	265+15.12	261+98.15
			5543.318 m	5.29'	258+80.95	265+15.12	261+98.15
			0.4181 m		258+80.95	265+15.12	261+98.15

RECEIVED
 APR 22 2008
 PLATS & LEGALS

RUETIGER, TONELLI & ASSOCIATES, INC.
 Land Surveyors/Engineers/Planners/Landscape Architects/C.L.S. Consultants
 274 5000 STREET
 SUITE 170
 SCHAUMBURG, ILLINOIS 60196
 PH: (815) 741-8800 FAX: (815) 741-0101

PLAT OF HIGHWAYS
 STATE OF ILLINOIS
 DEPARTMENT OF TRANSPORTATION
 FAP 866 IL 83

SECTION 5VB-BR LAKE COUNTY
 PROJECT JOB NO. R91-048-95
 STATION 7+800 TO STATION 7+975
 SCALE: 1:250 SHEET A9 OF A36

BUREAU OF LAND ACQUISITION
 201 WEST CENTER COURT
 SCHAUMBURG, ILLINOIS 60196

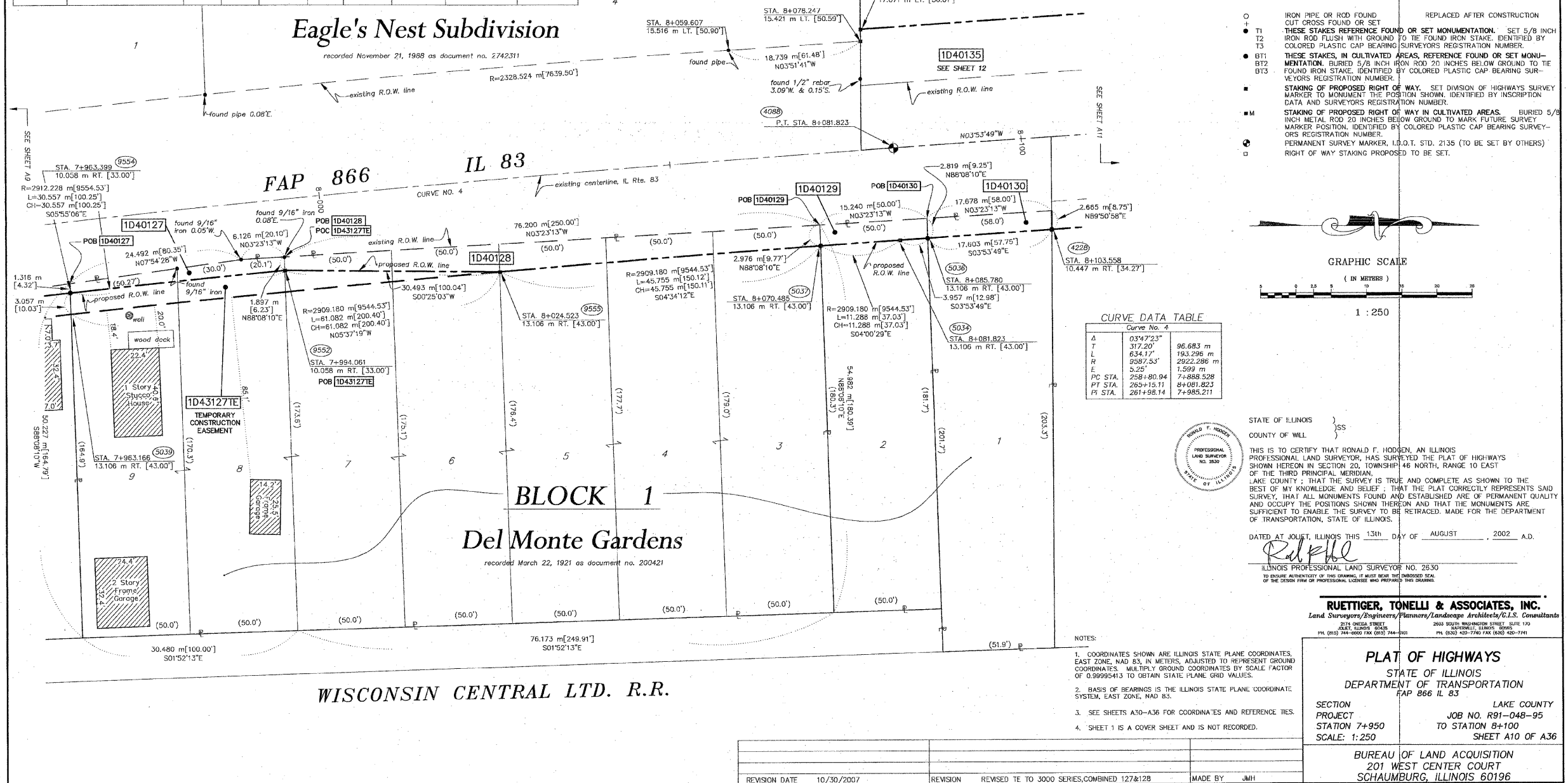
F.A. ROUTE NO.	SECTION	COUNTY	TOTAL SHEETS	SHEET NO.
866	*	LAKE	554	177
FED. ROAD DIST. NO.		ILLINOIS FED. AID PROJECT		
*(L-2[W.R]6.6A & 6 EXT) WRS-1				

PART OF THE SE. 1/4 OF SEC. 20, T.46 N., R. 10 E. OF THE 3rd P.M., IN LAKE COUNTY, ILLINOIS.

PARCEL NO.	OWNER	TOTAL HOLDING ACRES	PART TAKEN ACRES	REMAINDER ACRES	PREV. DED. ACRES	EASEMENT ACRES	EASEMENT PURPOSE	PERMANENT TAX INDEX NUMBER	PROPERTY ACQUIRED BY
1D40127	EDWARD PIET	0.390 1579	0.013 54	0.377 1525	N/A	N/A	N/A	02-20-401-009	
1D43127	EDWARD PIET	1.332 58041	N/A	1.332 58041	N/A	0.034 14.95	GRADING	02-20-400-061 02-20-400-062 02-20-401-032 02-20-401-033 02-20-401-031 02-20-401-030 02-20-401-034	
1D40128	GILBERT M. MARCHINI, TRUSTEE OF THE GILBERT M. MARCHINI FAMILY TRUST	1.016 4111	0.060 244	0.956 3867	N/A	N/A	N/A	02-20-401-003 02-20-401-004 02-20-401-005 02-20-401-006 02-20-401-007	
1D40129	OLIVE SOULA & GEORGE A. SOULA, SR.	0.208 841	0.011 44	0.197 797	N/A	N/A	N/A	02-20-401-002	
1D40130	ANTHONY R. CANNIZZO	0.255 1033	0.012 48	0.243 985	N/A	N/A	N/A	02-20-401-001	

Eagle's Nest Subdivision

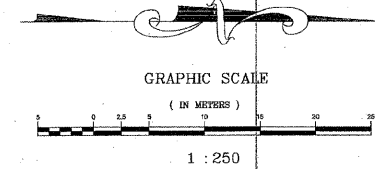
recorded November 21, 1988 as document no. 2742311



LEGEND

- SECTION CORNER
- QUARTER SECTION CORNER
- SECTION LINE
- QUARTER SECTION LINE
- QUARTER QUARTER SECTION LINE
- PLATTED LOT LINE
- PROPERTY (DEED) LINE
- APL
- APPARENT PROPERTY LINE
- CENTERLINE
- EXISTING RIGHT OF WAY LINE
- PROPOSED RIGHT OF WAY LINE
- PROPOSED EASEMENT
- MEASURED DIMENSION
- COMPUTED DIMENSION
- RECORD DATA
- EXISTING BUILDING

- IRON PIPE OR ROD FOUND REPLACED AFTER CONSTRUCTION
- CUT CROSS FOUND OR SET
- TI THESE STAKES REFERENCE FOUND OR SET MONUMENTATION. SET 5/8 INCH IRON ROD FLUSH WITH GROUND TO BE FOUND IRON STAKE. IDENTIFIED BY COLORED PLASTIC CAP BEARING SURVEYORS REGISTRATION NUMBER.
- T2
- T3
- BT1 THESE STAKES, IN CULTIVATED AREAS, REFERENCE FOUND OR SET MONUMENTATION. BURIED 5/8 INCH IRON ROD 20 INCHES BELOW GROUND TO THE FOUND IRON STAKE. IDENTIFIED BY COLORED PLASTIC CAP BEARING SURVEYORS REGISTRATION NUMBER.
- BT2
- BT3
- STAKING OF PROPOSED RIGHT OF WAY. SET DIVISION OF HIGHWAYS SURVEY MARKER TO MONUMENT THE POSITION SHOWN. IDENTIFIED BY INSCRIPTION DATA AND SURVEYORS REGISTRATION NUMBER.
- M STAKING OF PROPOSED RIGHT OF WAY IN CULTIVATED AREAS. BURIED 5/8 INCH METAL ROD 20 INCHES BELOW GROUND TO MARK FUTURE SURVEY MARKER POSITION. IDENTIFIED BY COLORED PLASTIC CAP BEARING SURVEYORS REGISTRATION NUMBER.
- PERMANENT SURVEY MARKER, I.D.O.T. STD. 2135 (TO BE SET BY OTHERS)
- RIGHT OF WAY STAKING PROPOSED TO BE SET.



CURVE DATA TABLE

Curve No. 4

A	034°23'3"	96.683 m
T	317.20'	193.296 m
L	634.17'	292.286 m
R	9887.53'	1,599 m
E	5.25'	7,888.528
PC STA.	265+80.94	8+081.823
PT STA.	265+15.11	7+985.211
PI STA.	261+98.14	



STATE OF ILLINOIS }
COUNTY OF WILL }
THIS IS TO CERTIFY THAT RONALD F. HODGEN, AN ILLINOIS PROFESSIONAL LAND SURVEYOR, HAS SURVEYED THE PLAT OF HIGHWAYS SHOWN HEREON IN SECTION 20, TOWNSHIP 46 NORTH, RANGE 10 EAST OF THE THIRD PRINCIPAL MERIDIAN, LAKE COUNTY; THAT THE SURVEY IS TRUE AND COMPLETE AS SHOWN TO THE BEST OF MY KNOWLEDGE AND BELIEF; THAT THE PLAT CORRECTLY REPRESENTS SAID SURVEY, THAT ALL MONUMENTS FOUND AND ESTABLISHED ARE OF PERMANENT QUALITY AND OCCUPY THE POSITIONS SHOWN THEREON AND THAT THE MONUMENTS ARE SUFFICIENT TO ENABLE THE SURVEY TO BE RETRACED. MADE FOR THE DEPARTMENT OF TRANSPORTATION, STATE OF ILLINOIS.

DATED AT JOLIET, ILLINOIS THIS 13th DAY OF AUGUST, 2002 A.D.

Ralph
ILLINOIS PROFESSIONAL LAND SURVEYOR NO. 2630

TO ENSURE AUTHENTICITY OF THIS DRAWING, IT MUST BEAR THE EMBOSSED SEAL OF THE SURVEYOR OR PROFESSIONAL LICENSEE WHO PREPARED THIS DRAWING.

RUETTIGER, TONELLI & ASSOCIATES, INC.
Lead Surveyors/Engineers/Planners/Landscape Architects/C.I.S. Consultants

2005 SOUTH BROADWAY STREET, SUITE 110
JOLIET, ILLINOIS 62450
PH (815) 741-9000 FAX (815) 744-8100

2005 SOUTH BROADWAY STREET, SUITE 110
JOLIET, ILLINOIS 62450
PH (815) 450-7760 FAX (815) 450-7741

PLAT OF HIGHWAYS

STATE OF ILLINOIS
DEPARTMENT OF TRANSPORTATION
FAP 866 IL 83

SECTION LAKE COUNTY
PROJECT JOB NO. R91-048-95
STATION 7+950 TO STATION 8+100
SCALE: 1:250 SHEET A10 OF A36

BUREAU OF LAND ACQUISITION
201 WEST CENTER COURT
SCHAUMBURG, ILLINOIS 60196

- NOTES:
- COORDINATES SHOWN ARE ILLINOIS STATE PLANE COORDINATES, EAST ZONE, NAD 83, IN METERS, ADJUSTED TO REPRESENT GROUND COORDINATES. MULTIPLY GROUND COORDINATES BY SCALE FACTOR OF 0.99996413 TO OBTAIN STATE PLANE GRID VALUES.
 - BASES OF BEARINGS IS THE ILLINOIS STATE PLANE COORDINATE SYSTEM, EAST ZONE, NAD 83.
 - SEE SHEETS A30-A36 FOR COORDINATES AND REFERENCE TIES.
 - SHEET 1 IS A COVER SHEET AND IS NOT RECORDED.

REVISION DATE	10/30/2007	REVISION	REVISED TO 3000 SERIES, COMBINED 127&128	MADE BY	JMH
---------------	------------	----------	--	---------	-----

F.A. ROUTE NO.	SECTION	COUNTY	TOTAL SHEETS	SHEET NO.
866	*	LAKE	554	178
FED. ROAD DIST. NO.		ILLINOIS FED. AID PROJECT		

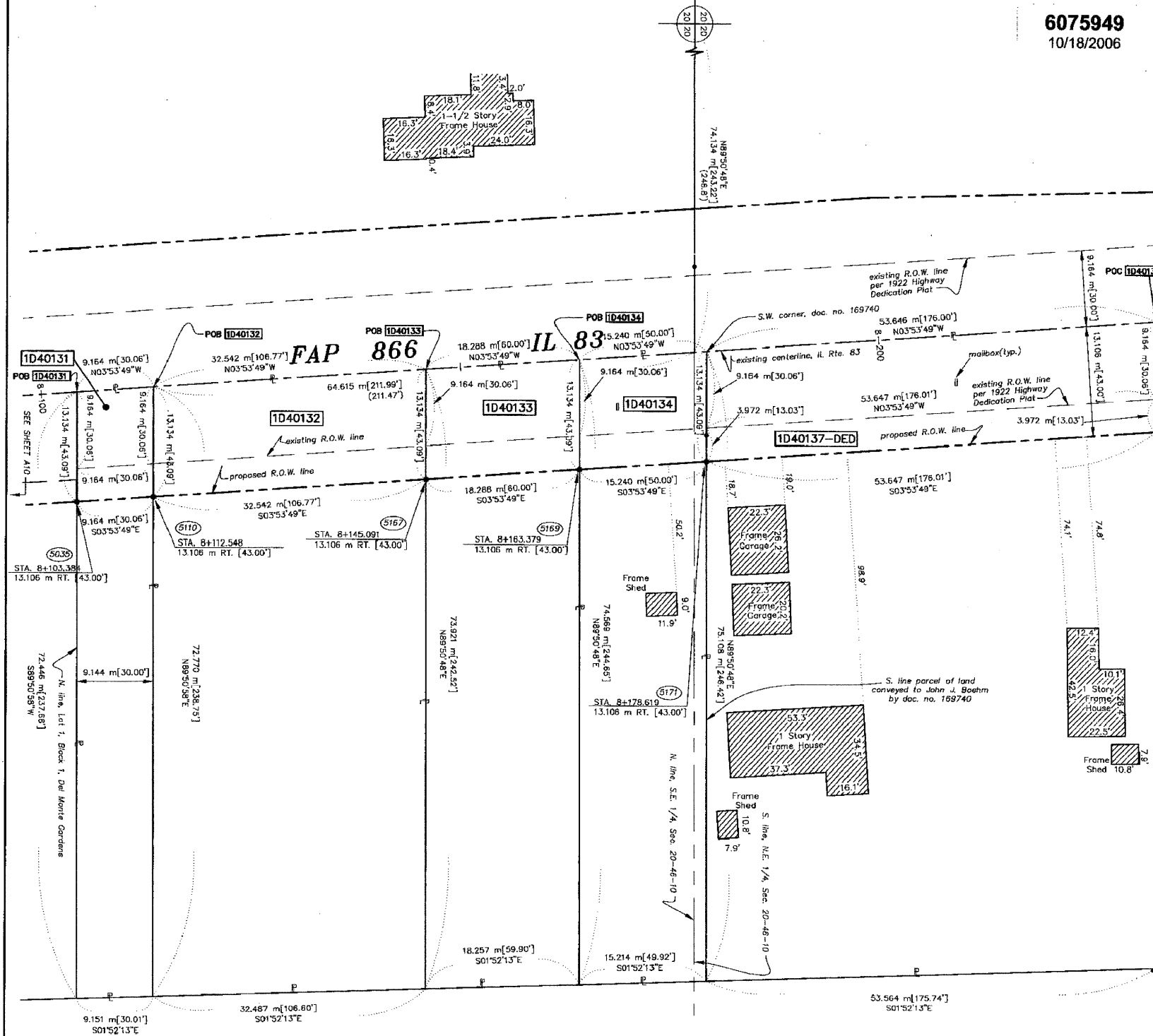
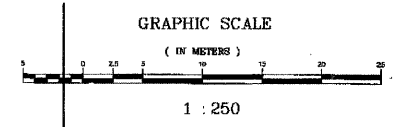
*(L-2[W,R]6,6A & 6 EXT) WRS-1

PART OF THE NE.1/4 & SE.1/4 OF SEC. 20, T.46 N., R. 10 E. OF THE 3rd P.M., IN LAKE COUNTY, ILLINOIS.

6075949
10/18/2006

LEGEND

- SECTION CORNER
- QUARTER SECTION CORNER
- SECTION LINE
- QUARTER SECTION LINE
- QUARTER, QUARTER SECTION LINE
- PLATTED LOT LINE
- PROPERTY (DEED) LINE
- APPARENT PROPERTY LINE
- CENTERLINE
- EXISTING RIGHT OF WAY LINE
- PROPOSED RIGHT OF WAY LINE
- PROPOSED EASEMENT
- MEASURED DIMENSION
- COMPUTED DIMENSION
- RECORD DATA
- EXISTING BUILDING



Frances Hulik Subdivision
recorded June 29, 1959 as document no. 1035450

PARCEL NO.	OWNER	TOTAL HOLDING ACRES	PART TAKEN ACRES	REMAINDER ACRES	PREV. DEED ACRES	EASEMENT ACRES	EASEMENT PURPOSE	PERMANENT TAX INDEX NUMBER	PROPERTY ACQUIRED BY
1D40131	EAGLE PROPERTIES ONE, L.L.C.	0.164	0.030	0.134	0.021	N/A	N/A	02-20-400-040	4675794
1D40132	CARL R. SANDERS, JR.	0.589	0.105	0.484	0.074	N/A	N/A	02-20-400-004	
1D40133	CHARLOTTE MCLELAND	0.335	0.059	0.276	0.041	N/A	N/A	02-20-400-003	4656400
1D40134	THE LOON LAKE ROD & GUN CLUB	0.281	0.049	0.232	0.034	N/A	N/A	02-20-400-002	4656401
1D40137	ARLEEN W. PIENKA & THOMAS H. PIENKA	1.006	DED-0.053	1.006	0.121	N/A	N/A	02-20-200-014	4751302

- NOTES:
- COORDINATES SHOWN ARE ILLINOIS STATE PLANE COORDINATES, EAST ZONE, NAD 83, IN METERS. ADJUSTED TO REPRESENT GROUND COORDINATES. MULTIPLY GROUND COORDINATES BY SCALE FACTOR OF 0.99995413 TO OBTAIN STATE PLANE GRID VALUES.
 - BASIS OF BEARINGS IS THE ILLINOIS STATE PLANE COORDINATE SYSTEM, EAST ZONE, NAD 83.
 - SEE SHEETS A30-A36 FOR COORDINATES AND REFERENCE TIES.
 - SHEET 1 IS A COVER SHEET AND IS NOT RECORDED.



STATE OF ILLINOIS }
COUNTY OF WILL }
THIS IS TO CERTIFY THAT RONALD F. HODGEN, AN ILLINOIS PROFESSIONAL LAND SURVEYOR, HAS SURVEYED THE PLAT OF HIGHWAYS SHOWN HEREON IN SECTION 20, TOWNSHIP 46 NORTH, RANGE 10 EAST OF THE THIRD PRINCIPAL MERIDIAN, LAKE COUNTY, THAT THE SURVEY IS TRUE AND COMPLETE AS SHOWN TO THE BEST OF MY KNOWLEDGE AND BELIEF; THAT THE PLAT CORRECTLY REPRESENTS SAID SURVEY, THAT ALL MONUMENTS FOUND AND ESTABLISHED ARE OF PERMANENT QUALITY AND OCCUPY THE POSITIONS SHOWN THEREON AND THAT THE MONUMENTS ARE SUFFICIENT TO ENABLE THE SURVEY TO BE RETRACED, MADE FOR THE DEPARTMENT OF TRANSPORTATION, STATE OF ILLINOIS.

DATED AT JOLIET, ILLINOIS THIS 13th DAY OF AUGUST, 2002 A.D.
Ronald F. Hodgen
ILLINOIS PROFESSIONAL LAND SURVEYOR NO. 2630
TO ENSURE AUTHENTICITY OF THIS DRAWING, IT MUST BEAR THE COLORED SEAL OF THE DESIGN FIRM OR PROFESSIONAL LICENSEE WHO PREPARED THIS DRAWING.

RUETTIGER, TONELLI & ASSOCIATES, INC.
Land Surveyors/Engineers/Planners/Landscape Architects/G.I.S. Consultants
2174 OGDEN STREET, SUITE 100, SCHAEFFER, ILLINOIS 60196
PH: (815) 744-8800 FAX: (815) 744-0001

PLAT OF HIGHWAYS
STATE OF ILLINOIS
DEPARTMENT OF TRANSPORTATION
FAP 866 IL 83
SECTION LAKE COUNTY
PROJECT JOB NO. R91-048-95
STATION 8+100 TO STATION 8+250
SCALE: 1:250 SHEET A11 OF A36

BUREAU OF LAND ACQUISITION
201 WEST CENTER COURT
SCHAUMBURG, ILLINOIS 60196

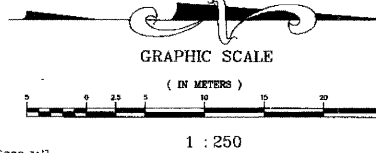
REVISION DATE	REVISION	MADE BY
---------------	----------	---------

N:\11\2006\6075949\101811.dwg Tue Aug 14 12:17:09 2006 T.L.W.

F.A. ROUTE NO.	SECTION	COUNTY	TOTAL SHEETS	SHEET NO.
866	*	LAKE	554	179
FED. ROAD DIST. NO.		ILLINOIS FED. AID PROJECT		
*(L-2[W,R]6,6A & 6 EXT) WRS-1				

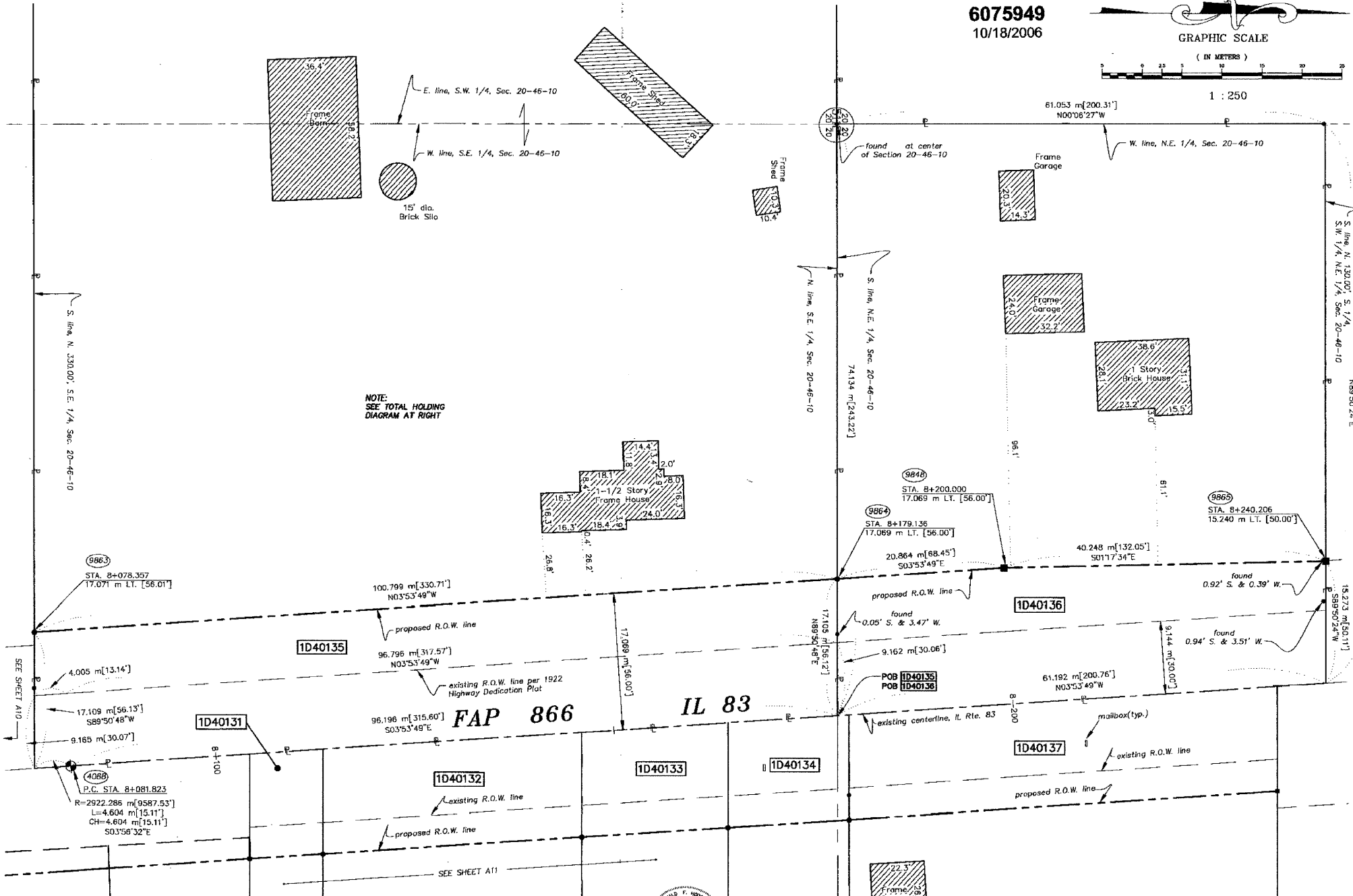
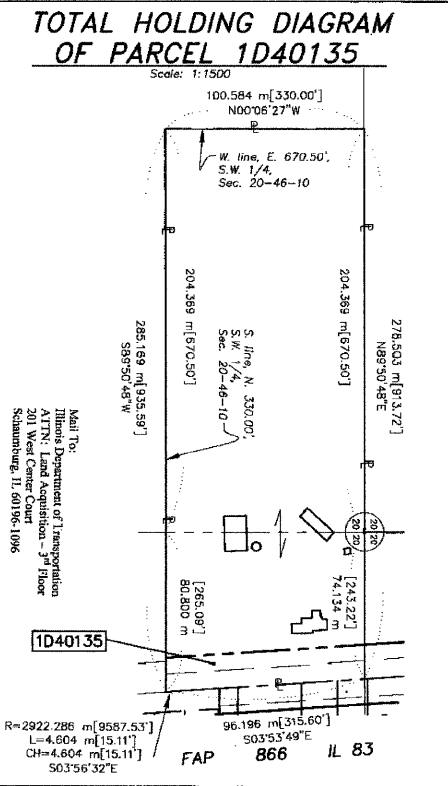
PART OF THE NE.1/4 & SE.1/4 OF SEC. 20, T.46 N., R. 10 E. OF THE 3rd P.M., IN LAKE COUNTY, ILLINOIS.

6075949
10/18/2006



LEGEND

- SECTION CORNER
- QUARTER SECTION CORNER
- SECTION LINE
- QUARTER SECTION LINE
- QUARTER, QUARTER SECTION LINE
- PLATTED LOT LINE
- PROPERTY (DEED) LINE
- APL
- APPARENT PROPERTY LINE
- CENTERLINE
- EXISTING RIGHT OF WAY LINE
- PROPOSED RIGHT OF WAY LINE
- PROPOSED EASEMENT
- MEASURED DIMENSION
- COMPUTED DIMENSION
- RECORD DATA
- EXISTING BUILDING
- IRON PIPE OR ROD FOUND
- REPLACED AFTER CONSTRUCTION
- CUT CROSS FOUND OR SET
- THESE STAKES REFERENCE FOUND OR SET MONUMENTATION. SET 5/8 INCH IRON ROD FLUSH WITH GROUND TO THE FOUND IRON STAKE, IDENTIFIED BY COLORED PLASTIC CAP BEARING SURVEYORS REGISTRATION NUMBER.
- T1
- T2
- T3
- THESE STAKES, IN CULTIVATED AREAS, REFERENCE FOUND OR SET MONUMENTATION. BURIED 5/8 INCH IRON ROD 20 INCHES BELOW GROUND TO THE FOUND IRON STAKE, IDENTIFIED BY COLORED PLASTIC CAP BEARING SURVEYORS REGISTRATION NUMBER.
- BT1
- BT2
- BT3
- STAKING OF PROPOSED RIGHT OF WAY. SET DIVISION OF HIGHWAYS SURVEY MARKER TO MONUMENT THE POSITION SHOWN, IDENTIFIED BY INSCRIPTION DATA AND SURVEYORS REGISTRATION NUMBER.
- M
- STAKING OF PROPOSED RIGHT OF WAY IN CULTIVATED AREAS. BURIED 5/8 INCH METAL ROD 20 INCHES BELOW GROUND TO MARK FUTURE SURVEY MARKER POSITION, IDENTIFIED BY COLORED PLASTIC CAP BEARING SURVEYORS REGISTRATION NUMBER.
- P
- PERMANENT SURVEY MARKER, I.D.O.T. STD. 2135 (TO BE SET BY OTHERS)
- RIGHT OF WAY STAKING PROPOSED TO BE SET.



STATE OF ILLINOIS }
COUNTY OF WILL }
THIS IS TO CERTIFY THAT RONALD F. HODGEN, AN ILLINOIS PROFESSIONAL LAND SURVEYOR, HAS SURVEYED THE PLAT OF HIGHWAYS SHOWN HEREON IN SECTION 20, TOWNSHIP 46 NORTH, RANGE 10 EAST OF THE THIRD PRINCIPAL MERIDIAN, LAKE COUNTY; THAT THE SURVEY IS TRUE AND COMPLETE AS SHOWN TO THE BEST OF MY KNOWLEDGE AND BELIEF; THAT THE PLAT CORRECTLY REPRESENTS SAID SURVEY, THAT ALL MONUMENTS FOUND AND ESTABLISHED ARE OF PERMANENT QUALITY AND OCCUPY THE POSITIONS SHOWN THEREON AND THAT THE MONUMENTS ARE SUFFICIENT TO ENABLE THE SURVEY TO BE RETRACED, MADE FOR THE DEPARTMENT OF TRANSPORTATION, STATE OF ILLINOIS.
DATED AT JOLIET, ILLINOIS THIS 13th DAY OF AUGUST, 2002 A.D.
R.F.H.
ILLINOIS PROFESSIONAL LAND SURVEYOR NO. 2630

PARCEL NO.	OWNER	TOTAL HOLDING ACRES	PART TAKEN ACRES	REMAINDER ACRES	PREV. DED. ACRES	EASEMENT ACRES	EASEMENT PURPOSE	PERMANENT TAX INDEX NUMBER	PROPERTY ACQUIRED BY
1D40135	ARLEEN M. PIENKA & THOMAS H. PIENKA	7.005	0.425	6.580	0.228	922	N/A	02-20-300-006	4745371
1D40136	RUSSELL E. LASCO, TRUST NO. 422	1.088	0.249	0.839	0.138	560	N/A	02-20-200-013	4741450

RUETTIGER, TONELLI & ASSOCIATES, INC.
Land Surveyors/Engineers/Planners/Landscape Architects/G.I.S. Consultants
2174 OREGON STREET, SUITE 170, SCHENKEL, ILLINOIS 60588
PH: (630) 740-0000 FAX: (630) 744-0001
2603 SOUTH WOODSTOCK STREET, SUITE 170, SCHENKEL, ILLINOIS 60588
PH: (630) 480-7740 FAX: (630) 480-7741

PLAT OF HIGHWAYS
STATE OF ILLINOIS
DEPARTMENT OF TRANSPORTATION
FAP 866 IL 83
SECTION LAKE COUNTY
PROJECT JOB NO. R91-048-95
STATION 8+000 TO STATION 8+250
SCALE: 1:250 SHEET A12 OF A36
BUREAU OF LAND ACQUISITION
201 WEST CENTER COURT
SCHAUMBURG, ILLINOIS 60196

- NOTES:
- COORDINATES SHOWN ARE ILLINOIS STATE PLANE COORDINATES, EAST ZONE, NAD 83, IN METERS, ADJUSTED TO REPRESENT GROUND COORDINATES. MULTIPLY GROUND COORDINATES BY SCALE FACTOR OF 0.99999413 TO OBTAIN STATE PLANE GRID VALUES.
 - BASIS OF BEARINGS IS THE ILLINOIS STATE PLANE COORDINATE SYSTEM, EAST ZONE, NAD 83.
 - SEE SHEETS A30-A36 FOR COORDINATES AND REFERENCE TIES.
 - SHEET 1 IS A COVER SHEET AND IS NOT RECORDED.

REVISION DATE	REVISION	MADE BY

N:\METR\2000\06115H-12.dwg The Aug 13 10:00 2002 T.L.H.

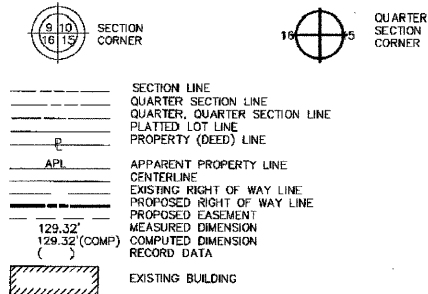
F.A. ROUTE NO.	SECTION	COUNTY	TOTAL SHEETS	SHEET NO.
866	*	LAKE	554	180
FED. ROAD DIST. NO.		ILLINOIS FED. AID PROJECT		

*(L-2[W.R.]6,6A & 6 EXT) WRS-1

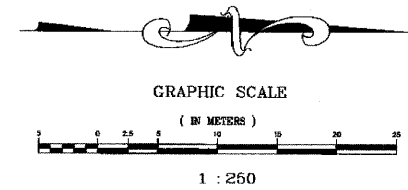
PART OF THE NE.1/4 OF SEC. 20, T.46 N., R. 10 E. OF THE 3rd P.M., IN LAKE COUNTY, ILLINOIS.

6075949
10/18/2006

LEGEND

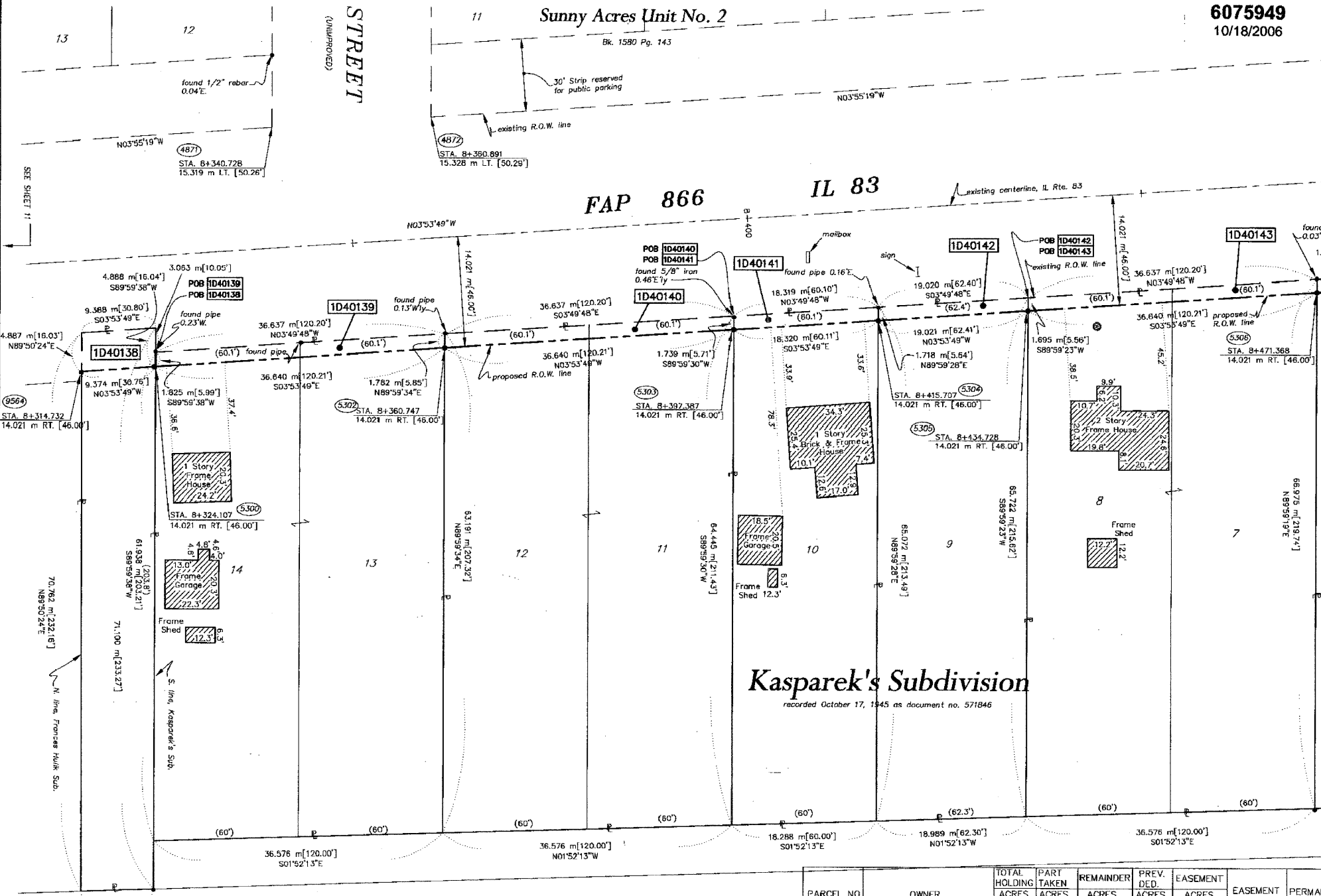


IRON PIPE OR ROD FOUND REPLACED AFTER CONSTRUCTION
CUT CROSS FOUND OR SET
THESE STAKES REFERENCE FOUND OR SET MONUMENTATION. SET 5/8 INCH IRON ROD FLUSH WITH GROUND TO THE FOUND IRON STAKE. IDENTIFIED BY COLORED PLASTIC CAP BEARING SURVEYORS REGISTRATION NUMBER.
T1
T2
T3
BT1
BT2
BT3
THESE STAKES, IN CULTIVATED AREAS, REFERENCE FOUND OR SET MONUMENTATION. BURIED 5/8 INCH IRON ROD 20 INCHES BELOW GROUND TO THE FOUND IRON STAKE. IDENTIFIED BY COLORED PLASTIC CAP BEARING SURVEYORS REGISTRATION NUMBER.
STAKING OF PROPOSED RIGHT OF WAY. SET DIVISION OF HIGHWAYS SURVEY MARKER TO MONUMENT THE POSITION SHOWN. IDENTIFIED BY INSCRIPTION DATA AND SURVEYORS REGISTRATION NUMBER.
STAKING OF PROPOSED RIGHT OF WAY IN CULTIVATED AREAS. BURIED 5/8 INCH METAL ROD 20 INCHES BELOW GROUND TO MARK FUTURE SURVEY MARKER POSITION. IDENTIFIED BY COLORED PLASTIC CAP BEARING SURVEYORS REGISTRATION NUMBER.
PERMANENT SURVEY MARKER, I.D.O.T. STD. 2135 (TO BE SET BY OTHERS)
RIGHT OF WAY STAKING PROPOSED TO BE SET.



STATE OF ILLINOIS }
COUNTY OF WILL }
THIS IS TO CERTIFY THAT RONALD F. HODGEN, AN ILLINOIS PROFESSIONAL LAND SURVEYOR, HAS SURVEYED THE PLAT OF HIGHWAYS SHOWN HEREON IN SECTION 20, TOWNSHIP 46 NORTH, RANGE 10 EAST OF THE THIRD PRINCIPAL MERIDIAN, LAKE COUNTY, ILLINOIS; THAT THE SURVEY IS TRUE AND COMPLETE AS SHOWN TO THE BEST OF MY KNOWLEDGE AND BELIEF; THAT THE PLAT CORRECTLY REPRESENTS SAID SURVEY, THAT ALL MONUMENTS FOUND AND ESTABLISHED ARE OF PERMANENT QUALITY AND OCCUPY THE POSITIONS SHOWN THEREON AND THAT THE MONUMENTS ARE SUFFICIENT TO ENABLE THE SURVEY TO BE RETRACED. MADE FOR THE DEPARTMENT OF TRANSPORTATION, STATE OF ILLINOIS.

DATED AT JOLIET, ILLINOIS THIS 13th DAY OF AUGUST, 2002 A.D.
R.F.H.
ILLINOIS PROFESSIONAL LAND SURVEYOR NO. 2630
TO ENSURE AUTHENTICITY OF THIS DRAWING, IT MUST BEAR THE ENGINEER SEAL OF THE DESIGN FIRM OR PROFESSIONAL LICENSEE WHO PREPARED THIS DRAWING.
Mail To:
Illinois Department of Transportation
ATTN: Land Acquisition - 3rd Floor
201 West Center Court
Schaumburg, IL 60196-1096



Kasperek's Subdivision
recorded October 17, 1945 as document no. 571846

Wisconsin, Central Railway

- NOTES:
- COORDINATES SHOWN ARE ILLINOIS STATE PLANE COORDINATES, EAST ZONE, NAD 83, IN METERS, ADJUSTED TO REPRESENT GROUND COORDINATES. MULTIPLY GROUND COORDINATES BY SCALE FACTOR OF 0.99995413 TO OBTAIN STATE PLANE GRID VALUES.
 - BASIS OF BEARINGS IS THE ILLINOIS STATE PLANE COORDINATE SYSTEM, EAST ZONE, NAD 83.
 - SEE SHEETS A30-A36 FOR COORDINATES AND REFERENCE TIES.
 - SHEET 1 IS A COVER SHEET AND IS NOT RECORDED.

PARCEL NO.	OWNER	TOTAL HOLDING ACRES	PART TAKEN ACRES	REMAINDER ACRES	PREV. DED. ACRES	EASEMENT ACRES	EASEMENT PURPOSE	PERMANENT TAX INDEX NUMBER	PROPERTY ACQUIRED BY
1D40138	DANIEL & JENNIFER GREEN	0.163 698	0.011 46	0.152 612	N/A	N/A	N/A	02-20-200-011	4667440
1D40139	MARK MATISE	0.565 2287	0.016 66	0.549 2221	N/A	N/A	N/A	02-20-207-013	4732999
1D40140	MARJORIE BAUSCHKE, ANDREW BAUSCHKE & PATRICIA KWATKOWSKI	0.577 2333	0.016 64	0.561 2269	N/A	N/A	N/A	02-20-207-011	4761951
1D40141	EDWNA JO NEVITT	0.293 1184	0.008 32	0.285 1152	N/A	N/A	N/A	02-20-207-010	4755263
1D40142	BRADFORD BUCKLEY	0.307 1241	0.008 32	0.299 1209	N/A	N/A	N/A	02-20-207-009	4658402
1D40143	STATE BANK OF LAKES, AS TRUSTEE, TRUST NO. 98-111	0.599 2425	0.015 61	0.584 2364	N/A	N/A	N/A	02-20-207-007	4788533

RUETTIGER, TONELLI & ASSOCIATES, INC.
Land Surveyors/Engineers/Planners/Landscape Architects/C.S. Consultants
2724 OREGON STREET SUITE 170
MORRISVILLE, ILLINOIS 60452
TEL (815) 744-6400 FAX (815) 744-0901
2923 SOUTH WASHINGTON STREET SUITE 170
MORRISVILLE, ILLINOIS 60452
TEL (815) 432-7745 FAX (815) 432-7741

PLAT OF HIGHWAYS
STATE OF ILLINOIS
DEPARTMENT OF TRANSPORTATION
FAP 866 IL 83

SECTION LAKE COUNTY
PROJECT JOB NO. R91-048-95
STATION 8+300 TO STATION 8+475
SCALE: 1:250 SHEET A13 OF A36

BUREAU OF LAND ACQUISITION
201 WEST CENTER COURT
SCHAUMBURG, ILLINOIS 60196

REVISION DATE REVISION MADE BY

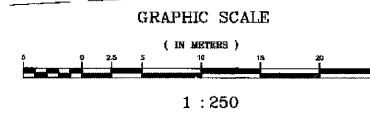
PART OF THE NE.1/4 OF SEC. 20, T.46 N., R. 10 E. OF THE 3rd P.M., IN LAKE COUNTY, ILLINOIS.

Sunny Acres Unit No. 2

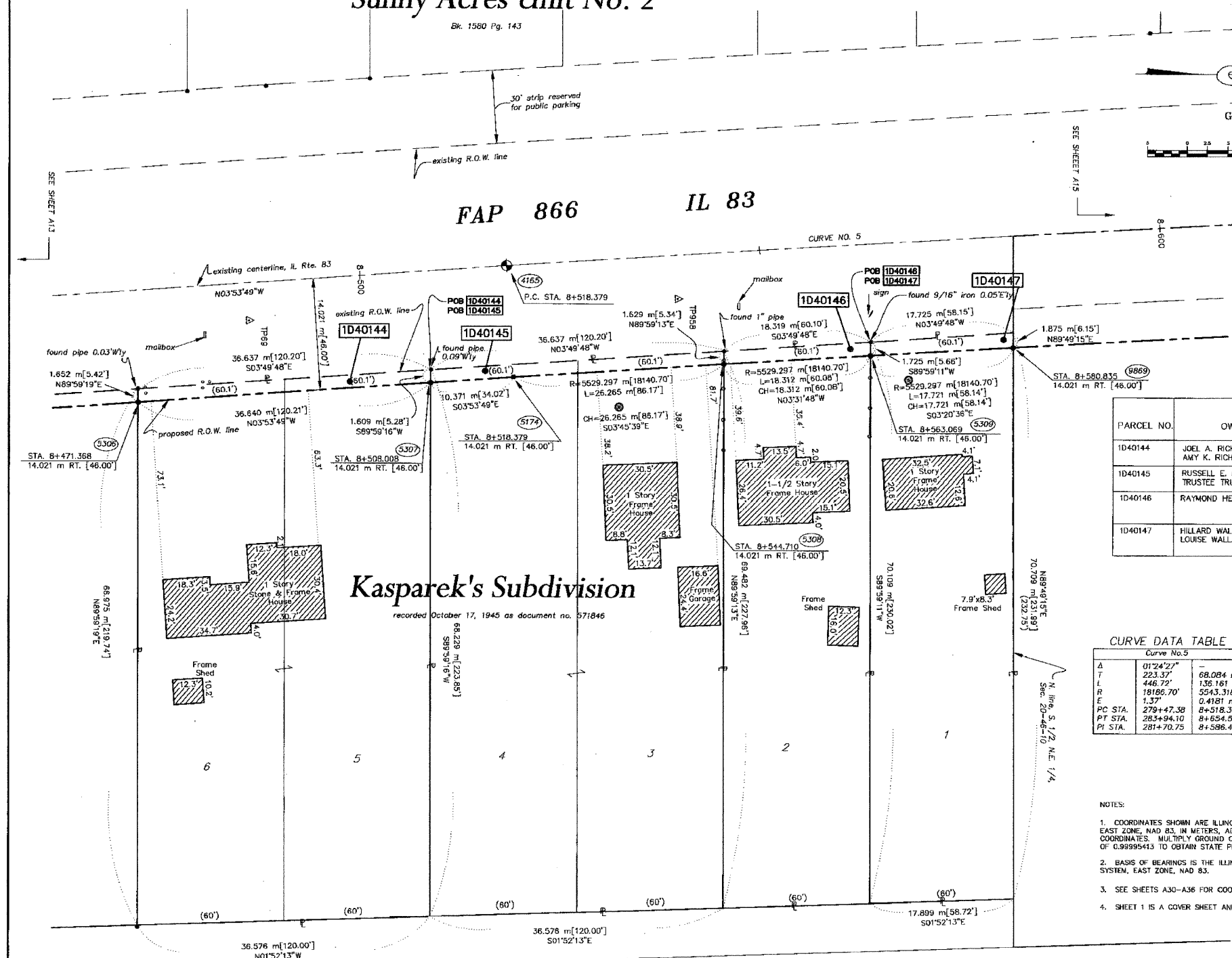
6075949
10/18/2006

LEGEND

- QUARTER SECTION CORNER
- SECTION LINE
- QUARTER SECTION LINE
- PLATTED LOT LINE
- PROPERTY (DEED) LINE
- APPARENT PROPERTY LINE
- CENTERLINE
- EXISTING RIGHT OF WAY LINE
- PROPOSED RIGHT OF WAY LINE
- MEASURED DIMENSION
- COMPUTED DIMENSION
- RECORD DATA
- EXISTING BUILDING



FAP 866 IL 83



PARCEL NO.	OWNER	TOTAL HOLDING ACRES	PART TAKEN ACRES	REMAINDER ACRES	PREV. DEED ACRES	EASEMENT ACRES	EASEMENT PURPOSE	PERMANENT TAX INDEX NUMBER	PROPERTY ACQUIRED BY
1D40144	JOEL A. RICHTER & AMY K. RICHTER	0.611	0.015	0.596	N/A	N/A	N/A	02-20-207-005	
1D40145	RUSSELL E. LASCO, SR. AS TRUSTEE TRUST NO. 421	0.822	0.015	0.607	N/A	N/A	N/A	02-20-207-003	4703715
1D40146	RAYMOND HENRY	0.315	0.008	0.307	N/A	N/A	N/A	02-20-207-002	
1D40147	HILLARD WALLACE & LOUISE WALLACE	0.310	0.008	0.302	N/A	N/A	N/A	02-20-207-001	

CURVE DATA TABLE

Curve No. 5	
A	0124°22'
T	223.37'
L	446.72'
R	18186.70'
E	1.37'
PC STA.	279+47.39
PT STA.	283+94.10
PI STA.	281+70.75

- NOTES:
- COORDINATES SHOWN ARE ILLINOIS STATE PLANE COORDINATES, EAST ZONE, NAD 83, IN METERS, ADJUSTED TO REPRESENT GROUND COORDINATES. MULTIPLY GROUND COORDINATES BY SCALE FACTOR OF 0.99995413 TO OBTAIN STATE PLANE GRID VALUES.
 - BASIS OF BEARINGS IS THE ILLINOIS STATE PLANE COORDINATE SYSTEM, EAST ZONE, NAD 83.
 - SEE SHEETS A30-A36 FOR COORDINATES AND REFERENCE TIES.
 - SHEET 1 IS A COVER SHEET AND IS NOT RECORDED.

STATE OF ILLINOIS }
COUNTY OF WILL }
SS

THIS IS TO CERTIFY THAT RONALD F. HODGEN, AN ILLINOIS PROFESSIONAL LAND SURVEYOR, HAS SURVEYED THE PLAT OF HIGHWAYS SHOWN HEREON IN SECTION 20, TOWNSHIP 46 NORTH, RANGE 10 EAST OF THE THIRD PRINCIPAL MERIDIAN, LAKE COUNTY, THAT THE SURVEY IS TRUE AND COMPLETE AS SHOWN TO THE BEST OF MY KNOWLEDGE AND BELIEF; THAT THE PLAT CORRECTLY REPRESENTS SAID SURVEY, THAT ALL MONUMENTS FOUND AND ESTABLISHED ARE OF PERMANENT QUALITY AND OCCUPY THE POSITIONS SHOWN THEREON AND THAT THE MONUMENTS ARE SUFFICIENT TO ENABLE THE SURVEY TO BE RETRACED. MADE FOR THE DEPARTMENT OF TRANSPORTATION, STATE OF ILLINOIS.

DATED AT JOLIET, ILLINOIS THIS 13th DAY OF AUGUST, 2002 A.D.

Ronald F. Hodgen
ILLINOIS PROFESSIONAL LAND SURVEYOR NO. 2630

RUETTIGER, TONELLI & ASSOCIATES, INC.
Land Surveyors/Engineers/Planners/Landscape Architects/G.I.S. Consultants
5174 CHRYSLER STREET, SUITE 110, JOLIET, ILLINOIS 62450
PH: (815) 744-8800 FAX: (815) 744-0001

PLAT OF HIGHWAYS
STATE OF ILLINOIS
DEPARTMENT OF TRANSPORTATION
FAP 866 IL 83

SECTION LAKE COUNTY
PROJECT JOB NO. R91-048-95
STATION 8+475 TO STATION 8+600
SCALE: 1:250 SHEET A14 OF A36

BUREAU OF LAND ACQUISITION
201 WEST CENTER COURT
SCHAUMBURG, ILLINOIS 60196

REVISION DATE	REVISION	MADE BY

N:\1\m120001\051159714.dwg Tue Aug 13 12:24:04 2002 J.L.W.

CONTRACT NO. 62700

F.A. ROUTE NO.	SECTION	COUNTY	TOTAL SHEETS	SHEET NO.
866	*	LAKE	554	182
FED. ROAD DIST. NO.		ILLINOIS FED. AID PROJECT		
*(L-2[W.R.]6,6A & 6 EXT) WRS-1				

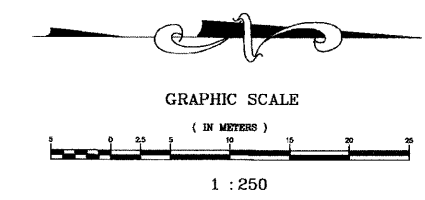
PART OF THE NE. 1/4 OF SEC. 20, T.46 N., R. 10 E. OF THE 3rd P.M., IN LAKE COUNTY, ILLINOIS.

6075949
10/18/2006

LEGEND

- SECTION CORNER
- QUARTER SECTION CORNER
- SECTION LINE
- QUARTER SECTION LINE
- PLATTED LOT LINE
- PROPERTY (DEED) LINE
- APPARENT PROPERTY LINE
- CENTERLINE
- EXISTING RIGHT OF WAY LINE
- PROPOSED RIGHT OF WAY LINE
- PROPOSED EASEMENT
- MEASURED DIMENSION
- COMPUTED DIMENSION
- RECORD DATA
- EXISTING BUILDING

- IRON PIPE OR ROD FOUND
- CUT CROSS FOUND OR SET
- IRON ROD FLUSH WITH GROUND TO THE FOUND IRON STAKE IDENTIFIED BY COLORED PLASTIC CAP BEARING SURVEYORS REGISTRATION NUMBER.
- THESE STAKES, IN CULTIVATED AREAS, REFERENCE FOUND OR SET MONUMENTATION. BURIED 5/8 INCH IRON ROD 20 INCHES BELOW GROUND TO THE FOUND IRON STAKE IDENTIFIED BY COLORED PLASTIC CAP BEARING SURVEYORS REGISTRATION NUMBER.
- STAKING OF PROPOSED RIGHT OF WAY. SET DIVISION OF HIGHWAYS SURVEY MARKER TO MONUMENT THE POSITION SHOWN IDENTIFIED BY INSCRIPTION DATA AND SURVEYORS REGISTRATION NUMBER.
- STAKING OF PROPOSED RIGHT OF WAY IN CULTIVATED AREAS. BURIED 5/8 INCH METAL ROD 20 INCHES BELOW GROUND TO MARK FUTURE SURVEY MARKER POSITION IDENTIFIED BY COLORED PLASTIC CAP BEARING SURVEYORS REGISTRATION NUMBER.
- PERMANENT SURVEY MARKER, I.D.O.T. STD. 2135 (TO BE SET BY OTHERS)
- RIGHT OF WAY STAKING PROPOSED TO BE SET.



STATE OF ILLINOIS }
COUNTY OF WILL } SS

THIS IS TO CERTIFY THAT RONALD F. HODGEN, AN ILLINOIS PROFESSIONAL LAND SURVEYOR, HAS SURVEYED THE PLAT OF HIGHWAYS SHOWN HEREON IN SECTION 20, TOWNSHIP 46 NORTH, RANGE 10 EAST OF THE THIRD PRINCIPAL MERIDIAN, LAKE COUNTY; THAT THE SURVEY IS TRUE AND COMPLETE AS SHOWN TO THE BEST OF MY KNOWLEDGE AND BELIEF; THAT THE PLAT CORRECTLY REPRESENTS SAID SURVEY, THAT ALL MONUMENTS FOUND AND ESTABLISHED ARE OF PERMANENT QUALITY AND OCCUPY THE POSITIONS SHOWN THEREON AND THAT THE MONUMENTS ARE SUFFICIENT TO ENABLE THE SURVEY TO BE RETRACED. MADE FOR THE DEPARTMENT OF TRANSPORTATION, STATE OF ILLINOIS.

DATED AT JOLIET, ILLINOIS THIS 13th DAY OF AUGUST, 2002 A.D.

R.F. Hodgen
ILLINOIS PROFESSIONAL LAND SURVEYOR NO. 3009

TO ENSURE AUTHENTICITY OF THIS DRAWING, IT MUST BEAR THE EMBOSSED SEAL OF THE DESIGN FIRM OR PROFESSIONAL LICENSEE WHO PROVIDED THIS DRAWING.

- NOTES:
- COORDINATES SHOWN ARE ILLINOIS STATE PLANE COORDINATES, EAST ZONE, NAD 83, IN METERS, ADJUSTED TO REPRESENT GROUND COORDINATES. MULTIPLY GROUND COORDINATES BY SCALE FACTOR OF 0.99995413 TO OBTAIN STATE PLANE GRID VALUES.
 - BASIS OF BEARINGS IS THE ILLINOIS STATE PLANE COORDINATE SYSTEM, EAST ZONE, NAD 83.
 - SEE SHEETS A30-A36 FOR COORDINATES AND REFERENCE TIES.
 - SHEET 1 IS A COVER SHEET AND IS NOT RECORDED.

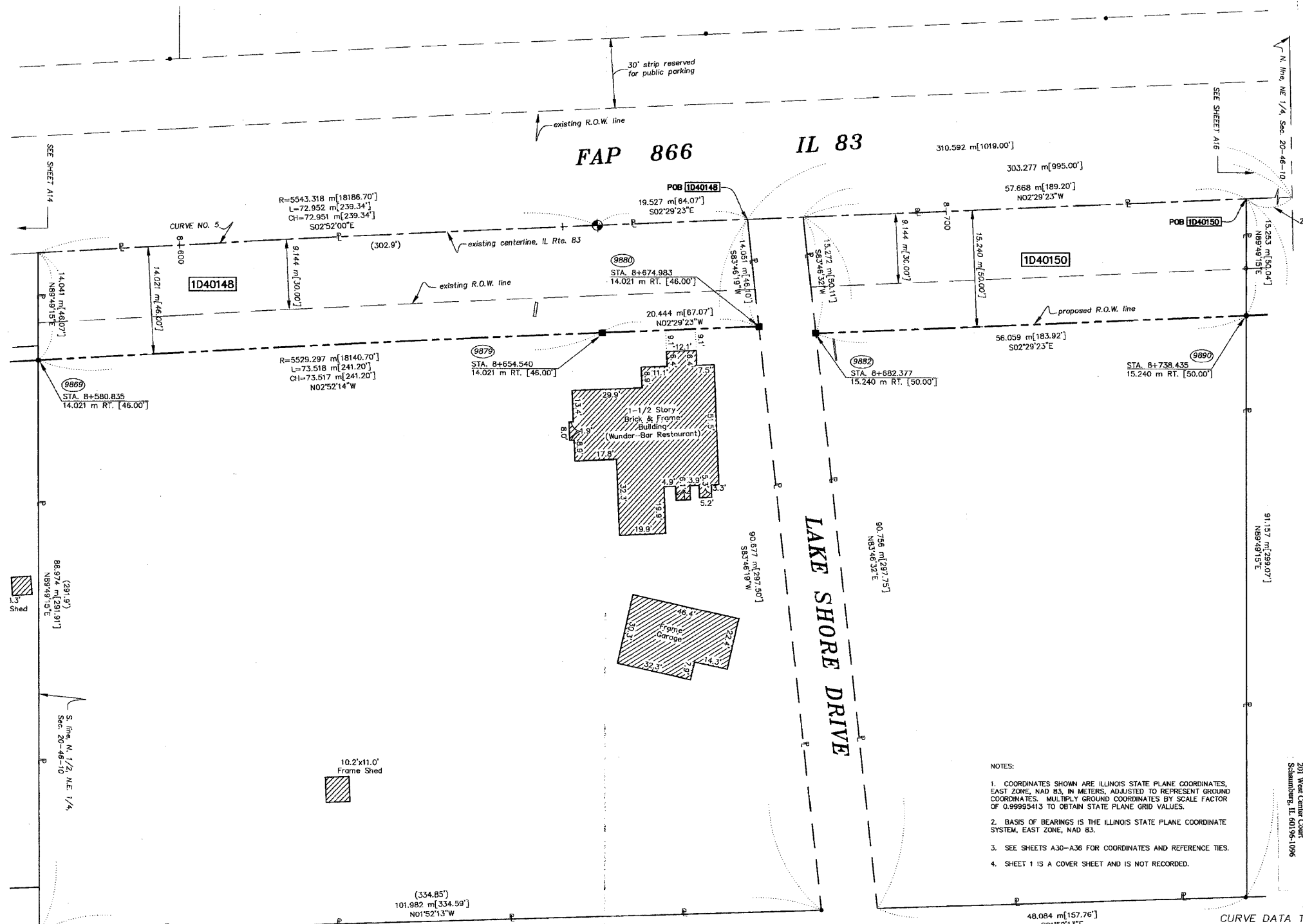
Mail To:
Illinois Department of Transportation
ATTN: Land Acquisition - 3rd Floor
201 West Center Court
Schaumburg, IL 60196-1096

RUETTIGER, TONELLI & ASSOCIATES, INC.
Land Surveyors/Engineers/Planners/Landscape Architects/C.I.S. Consultants
2174 OHIO STREET, SUITE 1100, SCHAMBURG, ILLINOIS 60196
PH. (815) 744-6600 FAX (815) 744-0101
2603 SOUTH WASHINGTON STREET, SUITE 170, HARRISVILLE, ILLINOIS 62426
PH. (618) 402-7740 FAX (618) 402-7741

PLAT OF HIGHWAYS
STATE OF ILLINOIS
DEPARTMENT OF TRANSPORTATION
FAP 866 IL 83

SECTION 5VB-BR LAKE COUNTY
PROJECT JOB NO. R91-048-95
STATION 8+580 TO STATION 8+740
SCALE: 1:250 SHEET A15 OF A36

BUREAU OF LAND ACQUISITION
201 WEST CENTER COURT
SCHAMBURG, ILLINOIS 60196



PARCEL NO.	OWNER	TOTAL HOLDING ACRES	PART TAKEN ACRES	REMAINDER ACRES	PREV. DEED ACRES	EASEMENT ACRES	EASEMENT PURPOSE	PERMANENT TAX INDEX NUMBER	PROPERTY ACQUIRED BY
1D40148	ERWIN G. GAA & MARY L. GAA, AS TRUSTEES OF ERWIN G. GAA & MARY L. GAA DECLARATION OF TRUST	2.157 8731	0.323 1307	1.834 7424	0.210 850	N/A	N/A	02-20-200-008	
1D40150	WILLIAM R. LASCO, TRUSTEE OF THE WILLIAM R. LASCO FAMILY TRUST	1.187 4802	0.214 867	0.973 3935	0.129 523	N/A	N/A	02-20-200-006	4105117

REVISION DATE	REVISION	MADE BY

N:\Tech\2000\0611\061151515.dwg Tue Aug 13 12:22:45 2002 T.L.H.

F.A. ROUTE NO.	SECTION	COUNTY	TOTAL SHEETS	SHEET NO.
866	*	LAKE	554	183
FED. ROAD DIST. NO.		ILLINOIS FED. AID PROJECT		
*(L-2[W,R]6,6A & 6 EXT) WRS-1				

PART OF THE NE.1/4 & NW.1/4 OF SEC. 20, T.46 N., R. 10 E. OF THE 3rd P.M., IN LAKE COUNTY, ILLINOIS.

PARCEL NO.	OWNER	TOTAL HOLDING ACRES	PART TAKEN ACRES	REMAINDER ACRES	PREV. DED. ACRES	EASEMENT ACRES	EASEMENT PURPOSE	PERMANENT TAX INDEX NUMBER	PROPERTY ACQUIRED BY
1D40151	GARY A. LASCO	0.619	0.103	0.516	0.062	N/A	N/A	02-20-200-005	4660341
1D40152	WILLIAM R. LASCO, TRUSTEE OF THE WILLIAM R. LASCO FAMILY TRUST	1.036	0.172	0.864	0.103	N/A	N/A	02-20-200-004	4692184
1D40153	ROSANNE PASSARELLA, AS TRUSTEE MICHAEL PASSARELLA, AS TRUSTEE (SEE SHEET 17 FOR CONTINUATION OF PARCEL)	3.928	0.645	3.281	0.387	N/A	N/A	02-20-200-003	4757129
1D40154	RITA M. GUGEL	1.500	0.123	1.377	0.086	N/A	N/A	02-20-100-012 02-20-200-001	4911125

6075949
10/18/2006

LEGEND

- SECTION CORNER
- QUARTER SECTION CORNER
- SECTION LINE
- QUARTER SECTION LINE
- PLATTED LOT LINE
- PROPERTY (DEED) LINE
- APL APPARENT PROPERTY LINE
- CENTERLINE
- EXISTING RIGHT OF WAY LINE
- PROPOSED RIGHT OF WAY LINE
- PROPOSED EASEMENT
- MEASURED DIMENSION
- COMPUTED DIMENSION
- RECORD DATA
- EXISTING BUILDING
- IRON PIPE OR ROD FOUND REPLACED AFTER CONSTRUCTION
- CUT CROSS FOUND OR SET
- THESE STAKES REFERENCE FOUND OR SET MONUMENTATION. SET 5/8 INCH IRON ROD FLUSH WITH GROUND TO THE FOUND IRON STAKE. IDENTIFIED BY COLORED PLASTIC CAP BEARING SURVEYORS REGISTRATION NUMBER.
- THESE STAKES, IN CULTIVATED AREAS, REFERENCE FOUND OR SET MONUMENTATION. BURIED 5/8 INCH IRON ROD 20 INCHES BELOW GROUND TO THE FOUND IRON STAKE. IDENTIFIED BY COLORED PLASTIC CAP BEARING SURVEYORS REGISTRATION NUMBER.
- STAKING OF PROPOSED RIGHT OF WAY. SET DIVISION OF HIGHWAYS SURVEY MARKER TO MONUMENT THE POSITION SHOWN. IDENTIFIED BY INSCRIPTION DATA AND SURVEYORS REGISTRATION NUMBER.
- STAKING OF PROPOSED RIGHT OF WAY IN CULTIVATED AREAS. BURIED 5/8 INCH METAL ROD 20 INCHES BELOW GROUND TO MARK FUTURE SURVEY MARKER POSITION. IDENTIFIED BY COLORED PLASTIC CAP BEARING SURVEYORS REGISTRATION NUMBER.
- PERMANENT SURVEY MARKER, I.D.O.T. STD. 2135 (TO BE SET BY OTHERS)
- RIGHT OF WAY STAKING PROPOSED TO BE SET.

GRAPHIC SCALE

- NOTES:
- COORDINATES SHOWN ARE ILLINOIS STATE PLANE COORDINATES, EAST ZONE, NAD 83, IN METERS, ADJUSTED TO REPRESENT GROUND COORDINATES. MULTIPLY GROUND COORDINATES BY SCALE FACTOR OF 0.99995413 TO OBTAIN STATE PLANE GRID VALUES.
 - BASIS OF BEARINGS IS THE ILLINOIS STATE PLANE COORDINATE SYSTEM, EAST ZONE, NAD 83.
 - SEE SHEETS A30-A36 FOR COORDINATES AND REFERENCE TIES.
 - SHEET 1 IS A COVER SHEET AND IS NOT RECORDED.

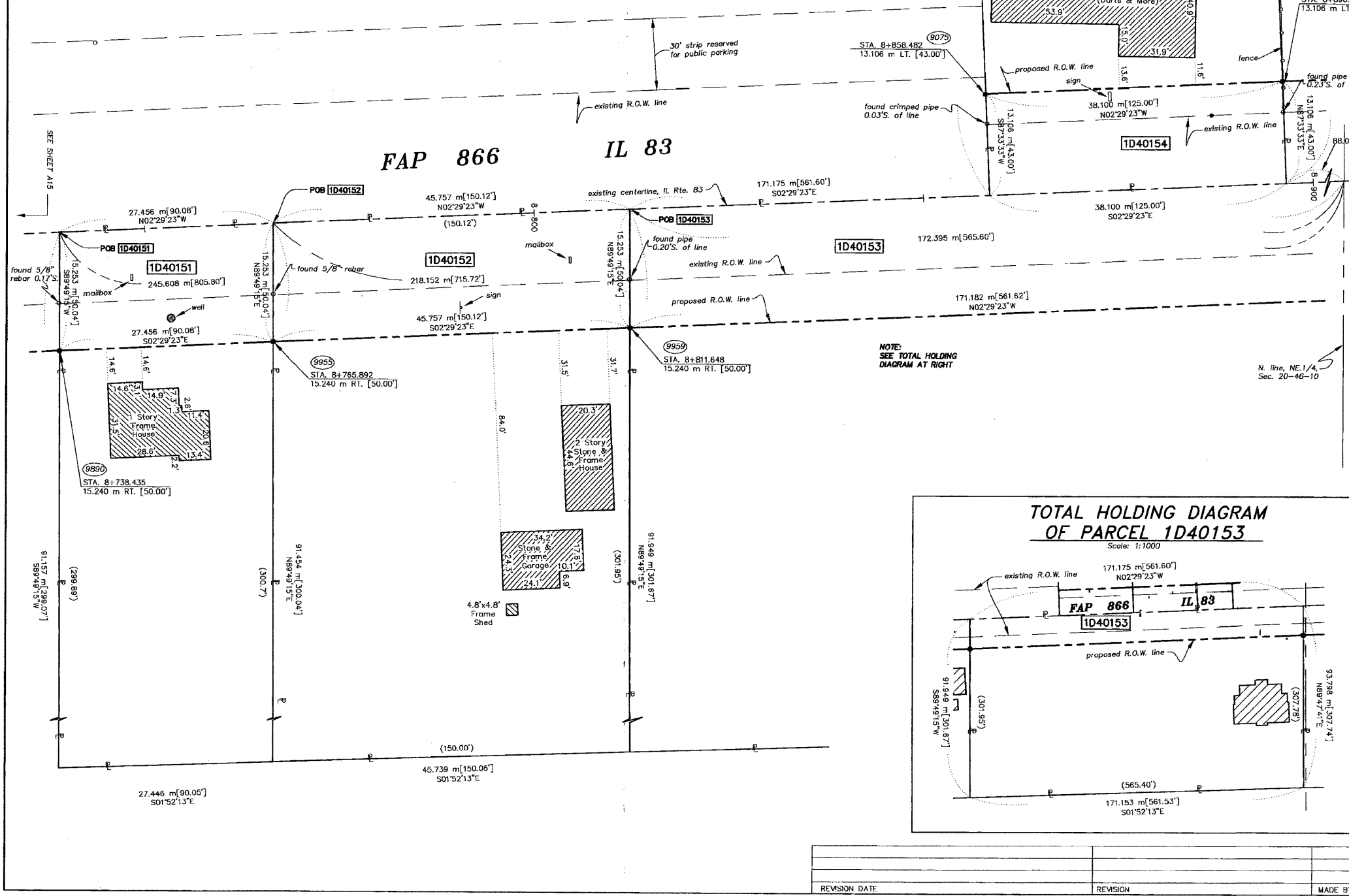
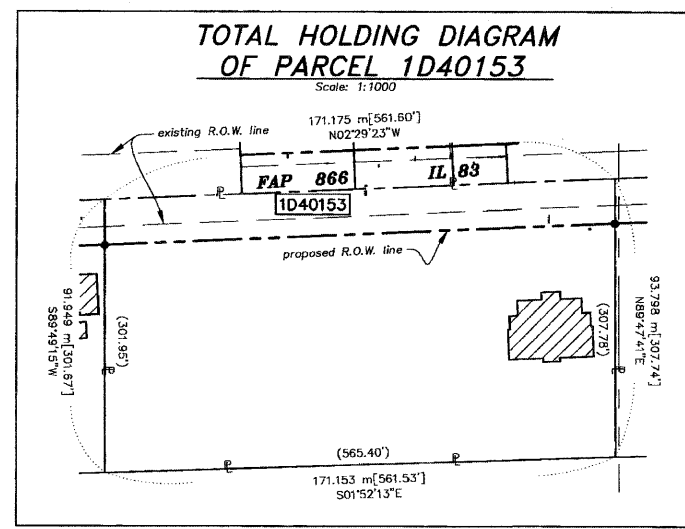


STATE OF ILLINOIS)
COUNTY OF WILL)
THIS IS TO CERTIFY THAT RONALD F. HODGEN, AN ILLINOIS PROFESSIONAL LAND SURVEYOR, HAS SURVEYED THE PLAT OF HIGHWAYS SHOWN HEREON IN SECTION 20, TOWNSHIP 46 NORTH, RANGE 10 EAST OF THE THIRD PRINCIPAL MERIDIAN, LAKE COUNTY; THAT THE SURVEY IS TRUE AND COMPLETE AS SHOWN TO THE BEST OF MY KNOWLEDGE AND BELIEF; THAT THE PLAT CORRECTLY REPRESENTS SAID SURVEY, THAT ALL MONUMENTS FOUND AND ESTABLISHED ARE OF PERMANENT QUALITY AND OCCUPY THE POSITIONS SHOWN THEREON AND THAT THE MONUMENTS ARE SUFFICIENT TO ENABLE THE SURVEY TO BE RETRACED, MADE FOR THE DEPARTMENT OF TRANSPORTATION, STATE OF ILLINOIS.

DATED AT JOLIET, ILLINOIS THIS 13th DAY OF AUGUST, 2002 A.D.
R.F. Hodgen
ILLINOIS PROFESSIONAL LAND SURVEYOR NO. 2630
TO BE KEPT IN THE OFFICE OF THE DEPARTMENT OF TRANSPORTATION, STATE OF ILLINOIS, AT THE DESIGN FIRM OR PROFESSIONAL LICENSEE WHO PREPARED THIS DRAWING.

RUETTIGER, TONELLI & ASSOCIATES, INC.
Land Surveyors/Engineers/Planners/Landscape Architects/C.I.S. Consultants
3124 ORBIS STREET, SUITE 170, SCHAMBURG, ILLINOIS 60196
PH: (815) 744-6000 FAX: (815) 744-0101

PLAT OF HIGHWAYS
STATE OF ILLINOIS
DEPARTMENT OF TRANSPORTATION
FAP 866 IL 83
SECTION 5VB-BR LAKE COUNTY
PROJECT JOB NO. R91-048-95
STATION 8+738 TO STATION 8+900
SCALE: 1:250 SHEET A16 OF A36
BUREAU OF LAND ACQUISITION
201 WEST CENTER COURT
SCHAMBURG, ILLINOIS 60196



N:\Tech\2000\0811\SH116.dwg Tue Aug 13 12:23:52 2002 T.L.K.

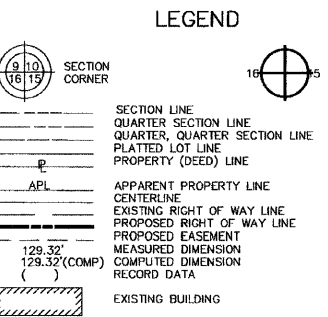
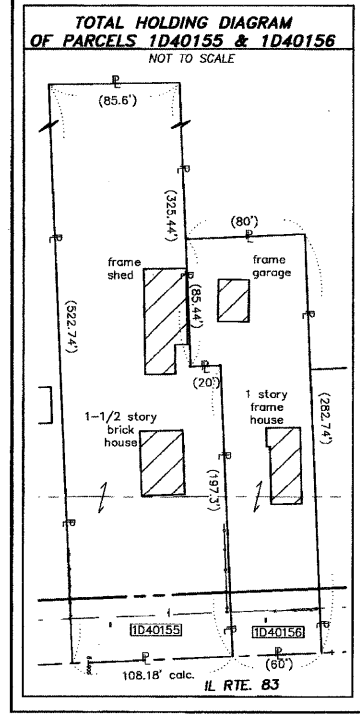
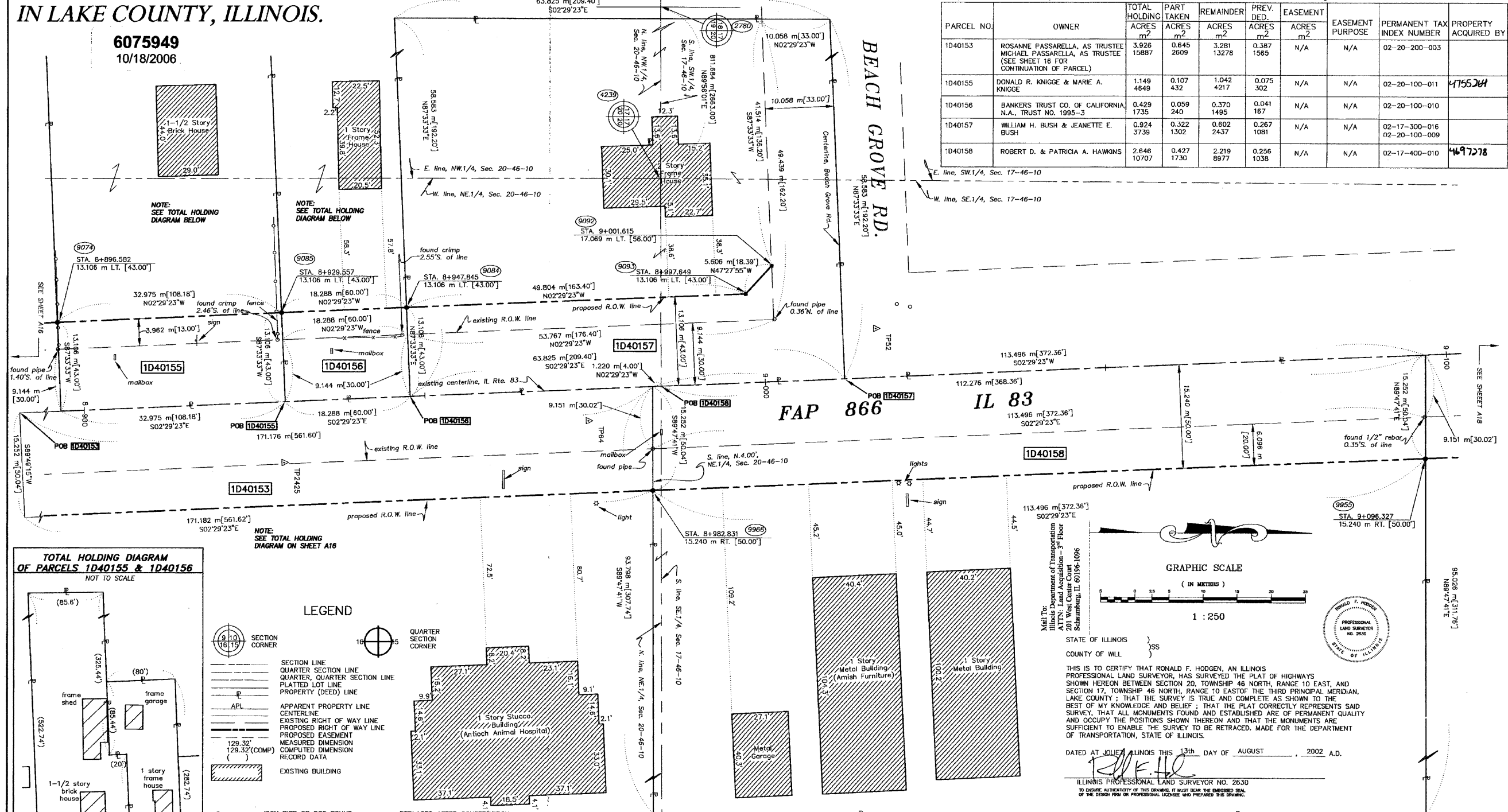
REVISION DATE	REVISION	MADE BY

F.A. ROUTE NO.	SECTION	COUNTY	TOTAL SHEETS	SHEET NO.
866	*	LAKE	554	184
FED. ROAD DIST. NO.	ILLINOIS	FED. AID PROJECT		
*(L-2[W,R]6.6A & 6 EXT) WRS-1				

PART OF THE NE.1/4 & NW.1/4 OF SEC. 20 & PART OF THE SE.1/4 & SW.1/4 OF SEC. 17, T.46 N., R. 10 E. OF THE 3rd P.M., IN LAKE COUNTY, ILLINOIS.

6075949
10/18/2006

PARCEL NO.	OWNER	TOTAL HOLDING ACRES	PART TAKEN ACRES	REMAINDER ACRES	PREV. DED. ACRES	EASEMENT ACRES	EASEMENT PURPOSE	PERMANENT TAX INDEX NUMBER	PROPERTY ACQUIRED BY
1D40153	ROSANNE PASSARELLA, AS TRUSTEE MICHAEL PASSARELLA, AS TRUSTEE (SEE SHEET 16 FOR CONTINUATION OF PARCEL)	3.928 15887	0.645 2609	3.281 13278	0.387 1565	N/A	N/A	02-20-200-003	
1D40155	DONALD R. KNIGGE & MARIE A.	1.149 4649	0.107 432	1.042 4217	0.075 302	N/A	N/A	02-20-100-011	4755264
1D40156	BANKERS TRUST CO. OF CALIFORNIA N.A., TRUST NO. 1995-3	0.429 1735	0.059 240	0.370 1495	0.041 167	N/A	N/A	02-20-100-010	
1D40157	WILLIAM H. BUSH & JEANETTE E. BUSH	0.924 3739	0.322 1302	0.602 2437	0.267 1081	N/A	N/A	02-17-300-016 02-20-100-009	
1D40158	ROBERT D. & PATRICIA A. HAWKINS	2.646 10707	0.427 1730	2.219 8977	0.256 1038	N/A	N/A	02-17-400-010	469278



- IRON PIPE OR ROD FOUND
- CUT CROSS FOUND OR SET
- T1 THESE STAKES REFERENCE FOUND OR SET MONUMENTATION. SET 5/8 INCH IRON ROD FLUSH WITH GROUND TO THE FOUND IRON STAKE. IDENTIFIED BY COLORED PLASTIC CAP BEARING SURVEYOR'S REGISTRATION NUMBER.
- T3 THESE STAKES, IN CULTIVATED AREAS, REFERENCE FOUND OR SET MONUMENTATION. BURIED 5/8 INCH IRON ROD 20 INCHES BELOW GROUND TO THE FOUND IRON STAKE. IDENTIFIED BY COLORED PLASTIC CAP BEARING SURVEYOR'S REGISTRATION NUMBER.
- STAKING OF PROPOSED RIGHT OF WAY. SET DIVISION OF HIGHWAYS SURVEY MARKER TO MONUMENT THE POSITION SHOWN. IDENTIFIED BY INSCRIPTION DATA AND SURVEYOR'S REGISTRATION NUMBER.
- M STAKING OF PROPOSED RIGHT OF WAY IN CULTIVATED AREAS. BURIED 5/8 INCH METAL ROD 20 INCHES BELOW GROUND TO MARK FUTURE SURVEY MARKER POSITION. IDENTIFIED BY COLORED PLASTIC CAP BEARING SURVEYOR'S REGISTRATION NUMBER.
- PERMANENT SURVEY MARKER, I.D.O.T. STD. 2135 (TO BE SET BY OTHERS)
- RIGHT OF WAY STAKING PROPOSED TO BE SET.

- NOTES:
- COORDINATES SHOWN ARE ILLINOIS STATE PLANE COORDINATES, EAST ZONE, NAD 83, IN METERS. ADJUSTED TO REPRESENT GROUND COORDINATES. MULTIPLY GROUND COORDINATES BY SCALE FACTOR OF 0.99995413 TO OBTAIN STATE PLANE GRID VALUES.
 - BASIS OF BEARINGS IS THE ILLINOIS STATE PLANE COORDINATE SYSTEM, EAST ZONE, NAD 83.
 - SEE SHEETS A30-A36 FOR COORDINATES AND REFERENCE TIES.
 - SHEET 1 IS A COVER SHEET AND IS NOT RECORDED.

GRAPHIC SCALE
(IN METERS)
1 : 250

STATE OF ILLINOIS }
COUNTY OF WILL }
SS

THIS IS TO CERTIFY THAT RONALD F. HODGEN, AN ILLINOIS PROFESSIONAL LAND SURVEYOR, HAS SURVEYED THE PLAT OF HIGHWAYS SHOWN HEREON BETWEEN SECTION 20, TOWNSHIP 46 NORTH, RANGE 10 EAST, AND SECTION 17, TOWNSHIP 46 NORTH, RANGE 10 EAST OF THE THIRD PRINCIPAL MERIDIAN, LAKE COUNTY; THAT THE SURVEY IS TRUE AND COMPLETE AS SHOWN TO THE BEST OF MY KNOWLEDGE AND BELIEF; THAT THE PLAT CORRECTLY REPRESENTS SAID SURVEY, THAT ALL MONUMENTS FOUND AND ESTABLISHED ARE OF PERMANENT QUALITY AND OCCUPY THE POSITIONS SHOWN THEREON AND THAT THE MONUMENTS ARE SUFFICIENT TO ENABLE THE SURVEY TO BE RETRACED, MADE FOR THE DEPARTMENT OF TRANSPORTATION, STATE OF ILLINOIS.

DATED AT JOLIET, ILLINOIS THIS 13th DAY OF AUGUST, 2002 A.D.

Ronald F. Hodgen
ILLINOIS PROFESSIONAL LAND SURVEYOR NO. 2630

RUETTIGER, TONELLI & ASSOCIATES, INC.
Land Surveyors/Engineers/Planners/Landscape Architects/C.I.S. Consultants
224 DUNDAS STREET
JOLIET, ILLINOIS 60438
PH: (815) 744-9000 FAX: (815) 744-0001

PLAT OF HIGHWAYS
STATE OF ILLINOIS
DEPARTMENT OF TRANSPORTATION
FAP 866 IL 83

SECTION 5VB-BR LAKE COUNTY
PROJECT JOB NO. R91-048-95
STATION 8+900 TO STATION 9+100
SCALE: 1:250 SHEET A17 OF A36

BUREAU OF LAND ACQUISITION
201 WEST CENTER COURT
SCHAUMBURG, ILLINOIS 60196

REVISION DATE	REVISION	MADE BY

F.A. ROUTE NO.	SECTION	COUNTY	TOTAL SHEETS	SHEET NO.
866	*	LAKE	554	185
FED. ROAD DIST. NO.	ILLINOIS	FED. AID PROJECT		
*(L-2[W,R]6,6A & 6 EXT) WRS-1				

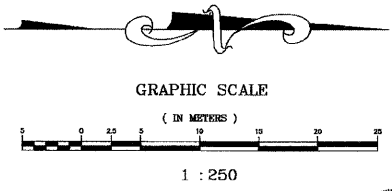
PART OF THE SE.1/4 OF SEC. 17, T.46 N., R. 10 E. OF THE 3rd P.M., IN LAKE COUNTY, ILLINOIS.

6075949
10/18/2006

LEGEND

- SECTION CORNER
- QUARTER SECTION CORNER
- SECTION LINE
- QUARTER SECTION LINE
- PLATTED LOT LINE
- PROPERTY (DEED) LINE
- APPARENT PROPERTY LINE
- CENTERLINE
- EXISTING RIGHT OF WAY LINE
- PROPOSED RIGHT OF WAY LINE
- PROPOSED EASEMENT
- MEASURED DIMENSION
- COMPUTED DIMENSION
- RECORD DATA
- EXISTING BUILDING

- IRON PIPE OR ROD FOUND
- CUT CROSS FOUND OR SET
- THESE STAKES REFERENCE FOUND OR SET MONUMENTATION. SET 5/8 INCH IRON ROD FLUSH WITH GROUND TO THE FOUND IRON STAKE. IDENTIFIED BY COLORED PLASTIC CAP BEARING SURVEYORS REGISTRATION NUMBER.
- THESE STAKES, IN CULTIVATED AREAS, REFERENCE FOUND OR SET MONUMENTATION. BURIED 5/8 INCH IRON ROD 20 INCHES BELOW GROUND TO THE FOUND IRON STAKE. IDENTIFIED BY COLORED PLASTIC CAP BEARING SURVEYORS REGISTRATION NUMBER.
- STAKING OF PROPOSED RIGHT OF WAY. SET DIVISION OF HIGHWAYS SURVEY MARKER TO MONUMENT THE POSITION SHOWN, IDENTIFIED BY INSCRIPTION DATA AND SURVEYORS REGISTRATION NUMBER.
- STAKING OF PROPOSED RIGHT OF WAY IN CULTIVATED AREAS. BURIED 5/8 INCH METAL ROD 20 INCHES BELOW GROUND TO MARK FUTURE SURVEY MARKER POSITION. IDENTIFIED BY COLORED PLASTIC CAP BEARING SURVEYORS REGISTRATION NUMBER.
- PERMANENT SURVEY MARKER, I.D.O.T. STD. 2135 (TO BE SET BY OTHERS)
- RIGHT OF WAY STAKING PROPOSED TO BE SET.



STATE OF ILLINOIS }
COUNTY OF WILL } SS

THIS IS TO CERTIFY THAT RONALD F. HODGEN, AN ILLINOIS PROFESSIONAL LAND SURVEYOR, HAS SURVEYED THE PLAT OF HIGHWAYS SHOWN HEREON BETWEEN SECTION 17, TOWNSHIP 46 NORTH, RANGE 10 EAST OF THE THIRD PRINCIPAL MERIDIAN, LAKE COUNTY; THAT THE SURVEY IS TRUE AND COMPLETE AS SHOWN TO THE BEST OF MY KNOWLEDGE AND BELIEF; THAT THE PLAT CORRECTLY REPRESENTS SAID SURVEY, THAT ALL MONUMENTS FOUND AND ESTABLISHED ARE OF PERMANENT QUALITY AND OCCUPY THE POSITIONS SHOWN THEREON AND THAT THE MONUMENTS ARE SUFFICIENT TO ENABLE THE SURVEY TO BE RETRACED, MADE FOR THE DEPARTMENT OF TRANSPORTATION, STATE OF ILLINOIS.

DATED AT JOLIET, ILLINOIS THIS 13th DAY OF AUGUST, 2002 A.D.

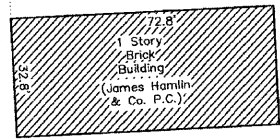
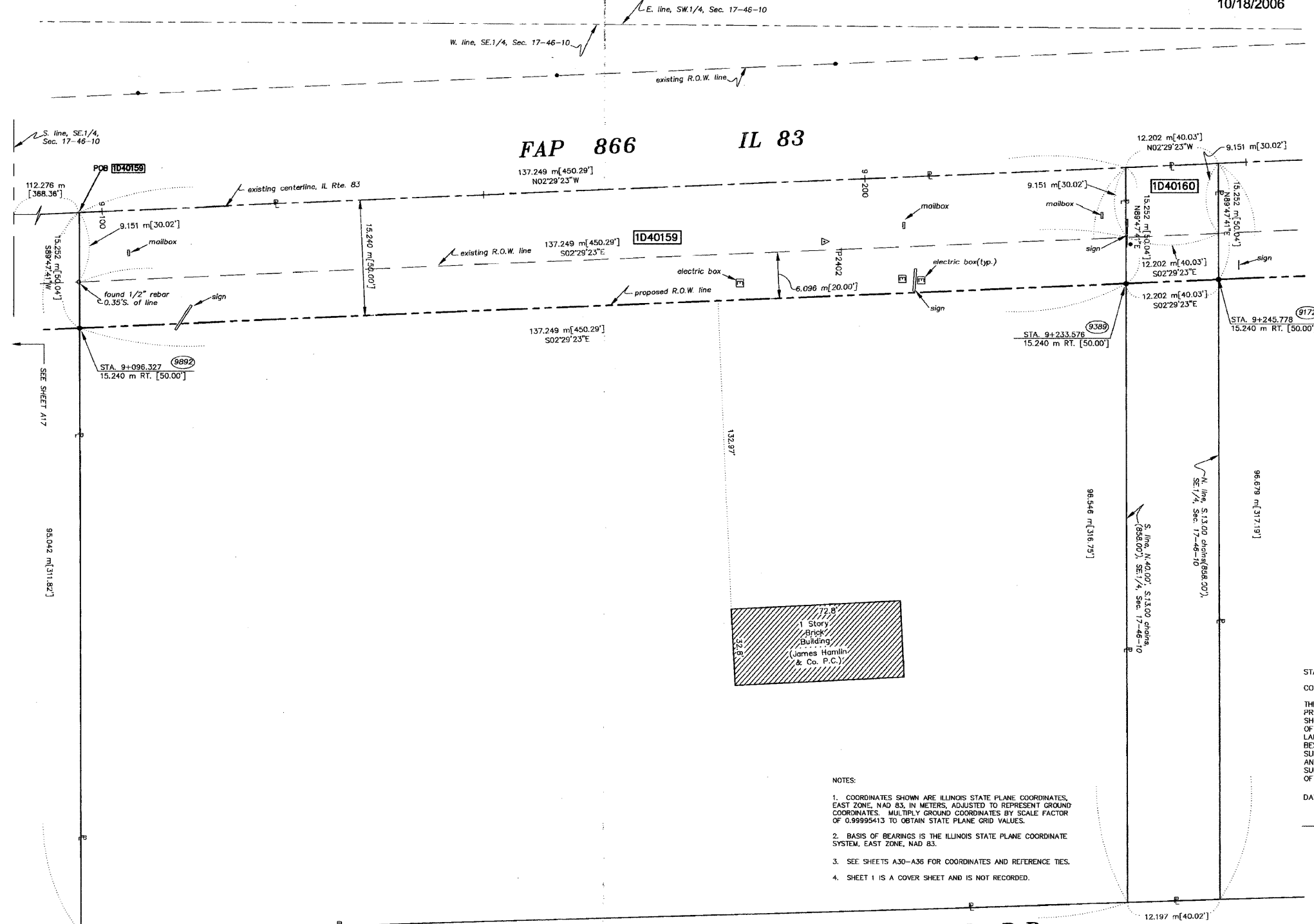
Ronald F. Hodgen
ILLINOIS PROFESSIONAL LAND SURVEYOR NO. 2630

RUETTIGER, TONELLI & ASSOCIATES, INC.
Land Surveyors/Engineers/Planners/Landscape Architects/G.I.S. Consultants
2714 OLIVER STREET, SUITE 110, SCHAUMBURG, IL 60196
PH. (815) 744-4600 FAX (815) 744-0901

PLAT OF HIGHWAYS
STATE OF ILLINOIS
DEPARTMENT OF TRANSPORTATION
FAP 866 IL 83

SECTION 5VB-BR LAKE COUNTY
PROJECT JOB NO. R91-048-95
STATION 9+100 TO STATION 9+250
SCALE: 1:250 SHEET A18 OF A36

BUREAU OF LAND ACQUISITION
201 WEST CENTER COURT
SCHAUMBURG, ILLINOIS 60196



- NOTES:
- COORDINATES SHOWN ARE ILLINOIS STATE PLANE COORDINATES, EAST ZONE, NAD 83, IN METERS, ADJUSTED TO REPRESENT GROUND COORDINATES. MULTIPLY GROUND COORDINATES BY SCALE FACTOR OF 0.99995413 TO OBTAIN STATE PLANE GRID VALUES.
 - BASIS OF BEARINGS IS THE ILLINOIS STATE PLANE COORDINATE SYSTEM, EAST ZONE, NAD 83.
 - SEE SHEETS A30-A36 FOR COORDINATES AND REFERENCE TIES.
 - SHEET 1 IS A COVER SHEET AND IS NOT RECORDED.


WISCONSIN CENTRAL LTD. R.R.

PARCEL NO.	OWNER	TOTAL HOLDING ACRES	PART TAKEN ACRES	REMAINDER ACRES	PREV. DED. ACRES	EASEMENT ACRES	EASEMENT PURPOSE	PERMANENT TAX INDEX NUMBER	PROPERTY ACQUIRED BY
1040159	STATE BANK OF THE LAKES, AS TRUSTEE TRUST NO. 93-167	3.246	0.517	2.729	0.310	N/A	N/A	02-17-400-099	4151303
1040180	DANIEL A. BEELOW & DONALD J. HERTEL	0.291	0.046	0.245	0.028	N/A	N/A	02-17-400-026	4119715

REVISION DATE	REVISION	MADE BY

F.A. ROUTE NO.	SECTION	COUNTY	TOTAL SHEETS	SHEET NO.
866	*	LAKE	554	186
FED. ROAD DIST. NO.		ILLINOIS	FED. AID PROJECT	
*(L-2[W,R]6,6A & 6 EXT) WRS-1				

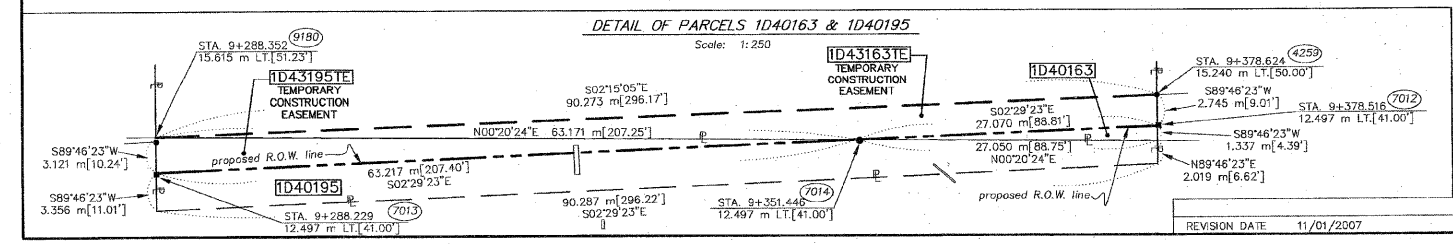
PART OF THE SW.1/4 & PART OF THE SE.1/4 OF SEC. 17, T.46 N., R. 10 E. OF THE 3rd P.M., IN LAKE COUNTY, ILLINOIS.



PARCEL NO.	OWNER	TOTAL HOLDING ACRES	PART TAKEN ACRES	REMAINDER ACRES	PREV. DED. ACRES	EASEMENT ACRES	EASEMENT PURPOSE	PERMANENT TAX INDEX NUMBER	PROPERTY ACQUIRED BY
0DE0161	STATE BANK OF ANTIOCH, AS TRUSTEE TRUST NO. 88-107	10.729	1.652	9.077	1.006	N/A	N/A	02-17-400-022 02-17-400-004	
1D40163	LASALLE NATIONAL BANK, SUCCESSOR TRUSTEE TO COLUMBIA NATIONAL BANK OF CHICAGO, AS TRUSTEE TRUST NO. 01-4971	2.011	0.005	2.006	N/A	N/A	N/A	02-17-300-002	
1D43163	SIGMA REAL ESTATE GROUP, L.L.C.	2.006	N/A	2.006	N/A	0.041	GRADING	02-17-300-021	
1D40164	GREAT NORTHERN BANK	1.322	0.230	1.092	0.138	N/A	N/A	02-17-300-001	
1D40195	THE ESTATE OF HIRAM BUTRICK	0.095	0.070	0.025	N/A	N/A	N/A	NO PIN ASSIGNED	
1D43195	THE ESTATE OF HIRAM BUTRICK	0.025	N/A	0.025	N/A	0.024	GRADING	NO PIN ASSIGNED	

- NOTES:
- COORDINATES SHOWN ARE ILLINOIS STATE PLANE COORDINATES, EAST ZONE, NAD 83, IN METERS, ADJUSTED TO REPRESENT GROUND COORDINATES. MULTIPLY GROUND COORDINATES BY SCALE FACTOR OF 0.99995413 TO OBTAIN STATE PLANE GRID VALUES.
 - BASES OF BEARINGS IS THE ILLINOIS STATE PLANE COORDINATE SYSTEM, EAST ZONE, NAD 83.
 - SEE SHEETS A30-A36 FOR COORDINATES AND REFERENCE TIES.
 - SHEET 1 IS A COVER SHEET AND IS NOT RECORDED.

WISCONSIN CENTRAL LTD. R.R.



STATE OF ILLINOIS }
 COUNTY OF WILL } SS

RUETTIGER, TONELLI & ASSOCIATES, INC.
 Land Surveyors/Engineers/Transportation Architects/C.I.S. Consultants
 274 OHIO STREET, SUITE 170, CHICAGO, ILLINOIS 60604
 PH: (312) 744-8600 FAX: (312) 744-2001

THIS IS TO CERTIFY THAT RONALD F. HODGEN, AN ILLINOIS PROFESSIONAL LAND SURVEYOR, HAS SURVEYED THE PLAT OF HIGHWAYS SHOWN HEREON BETWEEN SECTION 17, TOWNSHIP 46 NORTH, RANGE 10 EAST OF THE THIRD PRINCIPAL MERIDIAN, LAKE COUNTY; THAT THE SURVEY IS TRUE AND COMPLETE AS SHOWN TO THE BEST OF MY KNOWLEDGE AND BELIEF; THAT THE PLAT CORRECTLY REPRESENTS SAID SURVEY, THAT ALL MONUMENTS FOUND AND ESTABLISHED ARE OF PERMANENT QUALITY AND OCCUPY THE POSITIONS SHOWN THEREON AND THAT THE MONUMENTS ARE SUFFICIENT TO ENABLE THE SURVEY TO BE RE-TRACED, MADE FOR THE DEPARTMENT OF TRANSPORTATION, STATE OF ILLINOIS.

DATED AT JOLIET, ILLINOIS THIS 13th DAY OF AUGUST, 2002 A.D.

ILLINOIS PROFESSIONAL LAND SURVEYOR NO. 2630
 TO EXERCISE AUTHORITY OF THIS DRAWING, I HEREBY SIGN THE CELESTIAL PLAN OR PROFESSIONAL LICENSEE WHO PREPARED THIS DRAWING.

PLAT OF HIGHWAYS
 STATE OF ILLINOIS
 DEPARTMENT OF TRANSPORTATION
 FAP 866 IL 83

SECTION 5VB-BR LAKE COUNTY
 PROJECT JOB NO. R91-048-95
 STATION 9+245 TO STATION 9+685
 SCALE: 1:500 SHEET A19 OF A36

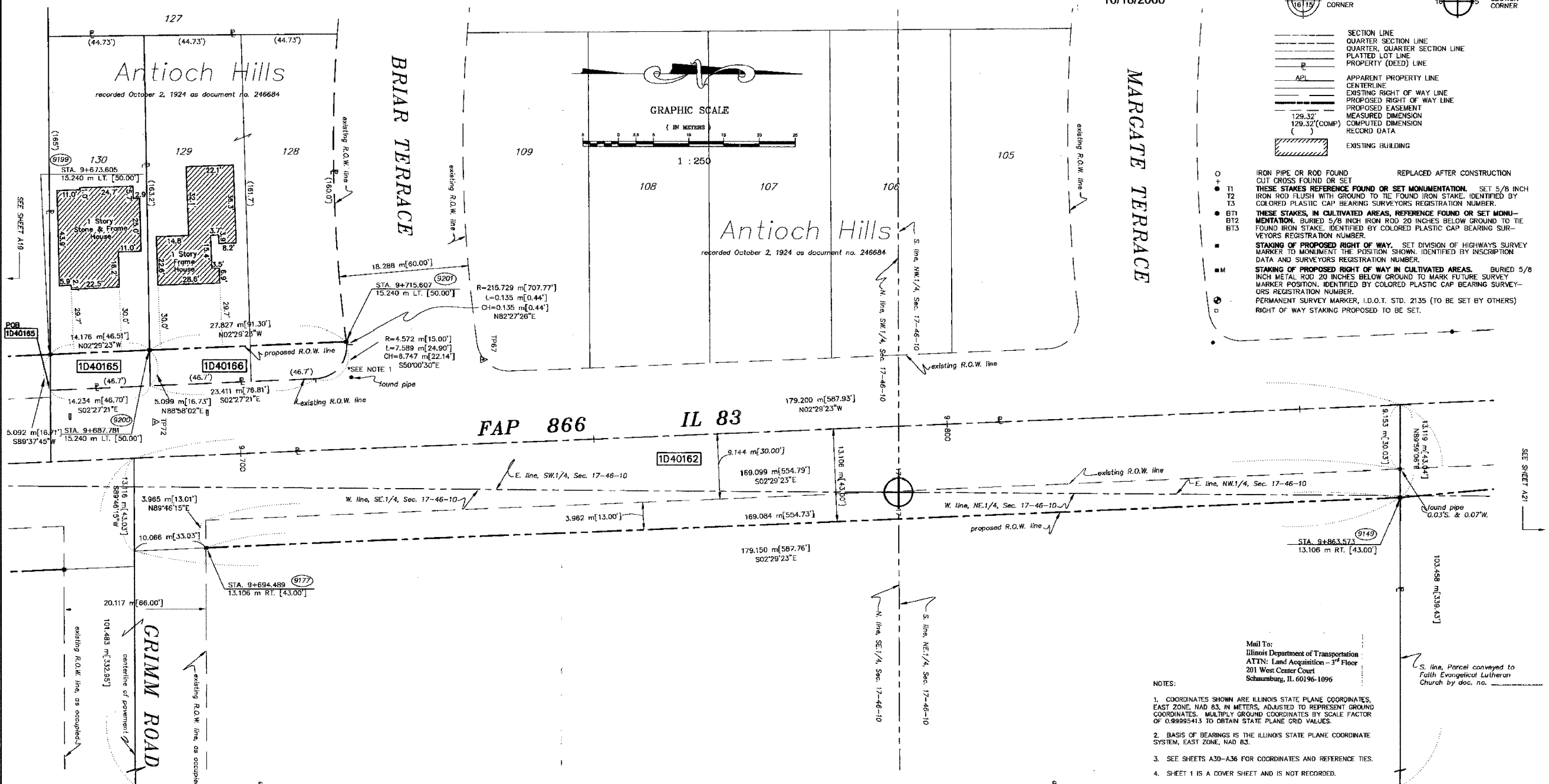
BUREAU OF LAND ACQUISITION
 201 WEST CENTER COURT
 SCHAMBURG, ILLINOIS 60196

REVISION DATE: 11/01/2007 REVISION REVISED TO TO 3000 SERIES MADE BY: JMH

F.A. ROUTE NO.	SECTION	COUNTY	TOTAL SHEETS	SHEET NO.
866	*	LAKE	554	187
FED. ROAD DIST. NO.		ILLINOIS FED. AID PROJECT		
*(L-2[W,R]6,6A & 6 EXT) WRS-1				

PART OF SEC. 17, T.46 N., R. 10 E. OF THE 3rd P.M., IN LAKE COUNTY, ILLINOIS.

6075949
10/18/2006



LEGEND

- SECTION LINE
- QUARTER SECTION LINE
- QUARTER, QUARTER SECTION LINE
- PLATTED LOT LINE
- PROPERTY (DEED) LINE
- APL APPARENT PROPERTY LINE
- CENTERLINE
- EXISTING RIGHT OF WAY LINE
- PROPOSED RIGHT OF WAY LINE
- PROPOSED EASEMENT
- MEASURED DIMENSION
- COMPUTED DIMENSION
- RECORD DATA
- EXISTING BUILDING
- IRON PIPE OR ROD FOUND REPLACED AFTER CONSTRUCTION
- CUT CROSS FOUND OR SET
- THESE STAKES REFERENCE FOUND OR SET MONUMENTATION. SET 5/8 INCH IRON ROD FLUSH WITH GROUND TO THE FOUND IRON STAKE. IDENTIFIED BY COLORED PLASTIC CAP BEARING SURVEYORS REGISTRATION NUMBER.
- THESE STAKES, IN CULTIVATED AREAS, REFERENCE FOUND OR SET MONUMENTATION. BURIED 5/8 INCH IRON ROD 20 INCHES BELOW GROUND TO THE FOUND IRON STAKE. IDENTIFIED BY COLORED PLASTIC CAP BEARING SURVEYORS REGISTRATION NUMBER.
- STAKING OF PROPOSED RIGHT OF WAY. SET DIVISION OF HIGHWAYS SURVEY MARKER TO MONUMENT THE POSITION SHOWN. IDENTIFIED BY INSCRIPTION DATA AND SURVEYORS REGISTRATION NUMBER.
- STAKING OF PROPOSED RIGHT OF WAY IN CULTIVATED AREAS. BURIED 5/8 INCH METAL ROD 20 INCHES BELOW GROUND TO MARK FUTURE SURVEY MARKER POSITION. IDENTIFIED BY COLORED PLASTIC CAP BEARING SURVEYORS REGISTRATION NUMBER.
- PERMANENT SURVEY MARKER, I.D.O.T. STD. 2135 (TO BE SET BY OTHERS)
- RIGHT OF WAY STAKING PROPOSED TO BE SET.

- NOTES:**
- COORDINATES SHOWN ARE ILLINOIS STATE PLANE COORDINATES, EAST ZONE, NAD 83, IN METERS, ADJUSTED TO REPRESENT GROUND COORDINATES. MULTIPLY GROUND COORDINATES BY SCALE FACTOR OF 0.99995413 TO OBTAIN STATE PLANE GRID VALUES.
 - BASIS OF BEARINGS IS THE ILLINOIS STATE PLANE COORDINATE SYSTEM, EAST ZONE, NAD 83.
 - SEE SHEETS A30-A36 FOR COORDINATES AND REFERENCE TIES.
 - SHEET 1 IS A COVER SHEET AND IS NOT RECORDED.

Mail To:
Illinois Department of Transportation
ATTN: Land Acquisition - 3rd Floor
201 West Center Court
Schaumburg, IL 60196-1096

WISCONSIN CENTRAL LTD. R.R.

PARCEL NO.	OWNER	TOTAL HOLDING ACRES	PART TAKEN ACRES	REMAINDER ACRES	PREV. DED. ACRES	EASEMENT ACRES	EASEMENT PURPOSE	PERMANENT TAX INDEX NUMBER	PROPERTY ACQUIRED BY
1D40162	STATE BANK OF ANTIOCH, AS TRUSTEE TRUST NO. 86-107	4.529	0.580	3.949	0.415	N/A	N/A	02-17-400-021	
1D40165	DALE R. WORSWICK & JULIA WORSWICK	0.172	0.018	0.154	N/A	N/A	N/A	02-17-301-059	4845379
1D40166	LUCILLE K. MOLLOY, AS TRUSTEE OF LUCILLE K. MOLLOY LIVING TRUST	0.327	0.034	0.293	N/A	N/A	N/A	02-17-301-038 02-17-301-049	4826369

178.746 m[586.44']
S0151°44'E

NOTE:
1. RADIUS IS NOT DIMENSIONED ON PLAT OF SUBDIVISION AND HAS BEEN INTERPRETED TO BE 15' BASED ON SCALING.

STATE OF ILLINOIS)
COUNTY OF WILL)

THIS IS TO CERTIFY THAT RONALD F. HODGEN, AN ILLINOIS PROFESSIONAL LAND SURVEYOR, HAS SURVEYED THE PLAT OF HIGHWAYS SHOWN HEREON IN SECTION 17, TOWNSHIP 46 NORTH, RANGE 10 EAST OF THE THIRD PRINCIPAL MERIDIAN, LAKE COUNTY; THAT THE SURVEY IS TRUE AND COMPLETE AS SHOWN TO THE BEST OF MY KNOWLEDGE AND BELIEF; THAT THE PLAT CORRECTLY REPRESENTS SAID SURVEY, THAT ALL MONUMENTS FOUND AND ESTABLISHED ARE OF PERMANENT QUALITY AND OCCUPY THE POSITIONS SHOWN THEREON AND THAT THE MONUMENTS ARE SUFFICIENT TO ENABLE THE SURVEY TO BE RETRACED, MADE FOR THE DEPARTMENT OF TRANSPORTATION, STATE OF ILLINOIS.

DATED AT JOLIET, ILLINOIS THIS 13th DAY OF AUGUST, 2002 A.D.

ILLINOIS PROFESSIONAL LAND SURVEYOR NO. 2630
TO ENFORCE AUTHORITY OF THIS DRAWING, IT MUST BEAR THE APPROVED SEAL OF THE DESIGN FIRM OR PROFESSIONAL LICENSEE WHO PREPARED THIS DRAWING.

RUETTIGER, TONELLI & ASSOCIATES, INC.
Land Surveyors/Engineers/Planners/Landscape Architects/C.I.S. Consultants
2714 GRAND STREET
JOLIET, ILLINOIS 62450
TEL. (815) 746-0820 FAX (815) 744-0188
2805 SOUTH WASHINGTON STREET, SUITE 100
MORNINGSTAR, ILLINOIS 62450
TEL. (618) 620-7746 FAX (618) 620-7741

PLAT OF HIGHWAYS
STATE OF ILLINOIS
DEPARTMENT OF TRANSPORTATION
FAP 866 IL 83

SECTION 5VB-BR LAKE COUNTY
PROJECT JOB NO. R91-048-95
STATION 9+675 TO STATION 9+875
SCALE: 1:250 SHEET A20 OF A36

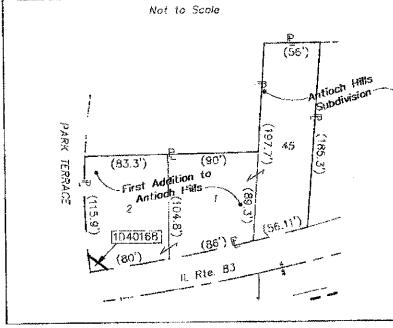
BUREAU OF LAND ACQUISITION
201 WEST CENTER COURT
SCHAUMBURG, ILLINOIS 60196

REVISION DATE	REVISION	MADE BY
---------------	----------	---------

F.A. ROUTE NO.	SECTION	COUNTY	TOTAL SHEETS	SHEET NO.
866	*	LAKE	554	188
FED. ROAD DIST. NO.		ILLINOIS FED. AID PROJECT		
*(L-2[W,R]6,6A & 6 EXT) WRS-1				

PART OF THE NE.1/4 & NW.1/4 OF SEC. 17, T.46 N., R. 10 E. OF THE 3rd P.M., IN LAKE COUNTY, ILLINOIS.

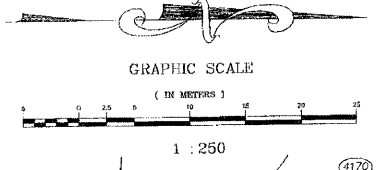
TOTAL HOLDING DIAGRAM OF PARCEL 1D40168



First Addition to Antioch Hills
Recorded 6-4-1948 as Doc. No. 644562

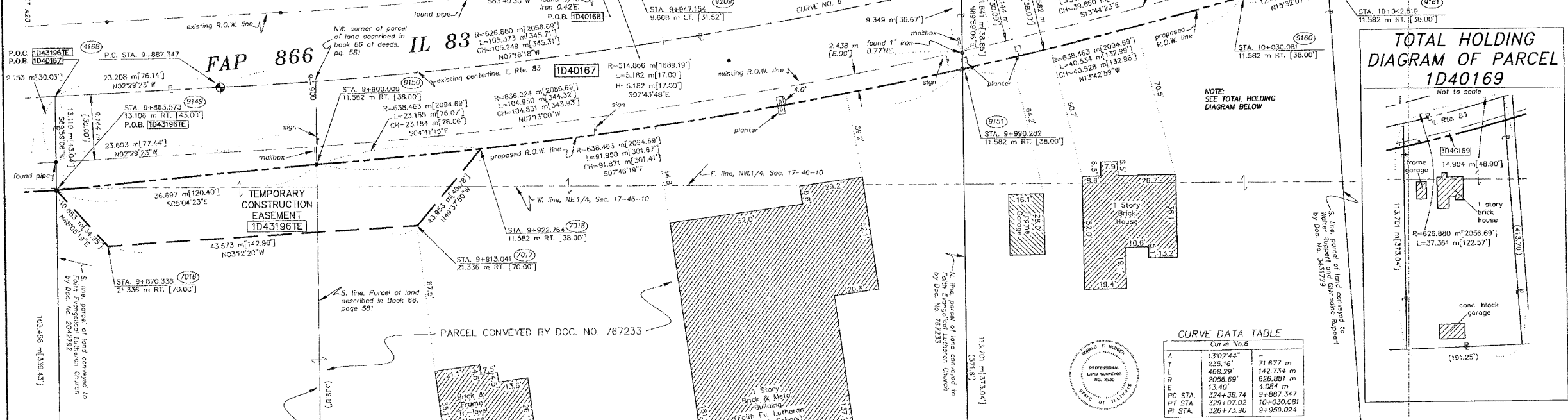
PARK TERRACE

- IRON PIPE OR ROD FOUND REPLACED AFTER CONSTRUCTION
- CL. CROSS FOUND OR SET
- THESE STAKES REFERENCE FOUND OR SET MONUMENTATION. SET 5/8 INCH IRON ROD FLUSH WITH GROUND TO THE FOUND IRON STAKE. IDENTIFIED BY COLORED PLASTIC CAP BEARING SURVEYORS REGISTRATION NUMBER.
- THESE STAKES, IN CULTIVATED AREAS, REFERENCE FOUND OR SET MONUMENTATION. BURIED 5/8 INCH IRON ROD 20 INCHES BELOW GROUND TO THE FOUND IRON STAKE. IDENTIFIED BY COLORED PLASTIC CAP BEARING SURVEYORS REGISTRATION NUMBER.
- STAKING OF PROPOSED RIGHT OF WAY. SET DIVISION OF HIGHWAYS SURVEY MARKER TO MONUMENT. THE POSITION SHOWN, IDENTIFIED BY INSCRIPTION DATA AND SURVEYORS REGISTRATION NUMBER.
- STAKING OF PROPOSED RIGHT OF WAY IN CULTIVATED AREAS. BURIED 5/8 INCH IRON ROD 20 INCHES BELOW GROUND TO MARK FUTURE SURVEY MARKER POSITION. IDENTIFIED BY COLORED PLASTIC CAP BEARING SURVEYORS REGISTRATION NUMBER.
- PERMANENT SURVEY MARKER, I.D.O.T. STD. 2135 (TO BE SET BY OTHERS) RIGHT OF WAY STAKING PROPOSED TO BE SET.

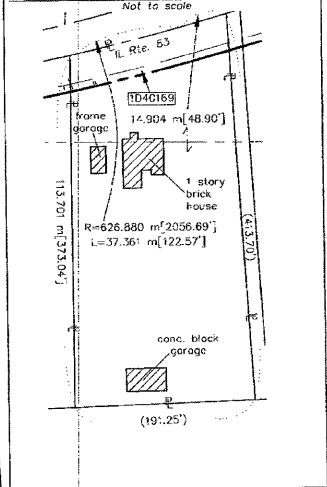


LEGEND

- SECTION CORNER
- QUARTER SECTION CORNER
- SECTION LINE
- QUARTER SECTION LINE
- QUARTER SECTION LINE
- PLATTED LOT LINE
- PROPERTY (DEED) LINE
- ADL
- APPARENT PROPERTY LINE
- CENTERLINE
- EXISTING RIGHT OF WAY LINE
- PROPOSED RIGHT OF WAY LINE
- PROPOSED EASEMENT
- MEASURED DIMENSION
- COMPUTED DIMENSION
- RECORD DATA
- EXISTING BUILDING



TOTAL HOLDING DIAGRAM OF PARCEL 1D40169



CURVE DATA TABLE

Curve No.	Stationing	Radius (m)	Length (m)	Chord (m)	Delta (°)
A	13+02.44	-	71.677	142.734	119.25
L	235.16	-	626.891	1253.78	179.97
T	468.29	-	4.084	8.168	90.00
E	2056.69	-	9+887.347	10+030.081	90.00
P.C. STA.	324+38.74	9+887.347			
P.T. STA.	329+07.02	10+030.081			
P.I. STA.	326+73.90	9+959.024			

PARCEL NO.	OWNER	TOTAL HOLDING ACRES	PART TAKEN ACRES	REMAINDER ACRES	PREV. DEED ACRES	EASEMENT ACRES	EASEMENT PURPOSE	PERMANENT TAX INDEX NUMBER	PROPERTY ACQUIRED BY
1D40167	FAITH EVANGELICAL LUTHERAN CHURCH	3.339	0.374	2.985	0.291	N/A	N/A	02-17-200-046 02-17-200-015	
1D40168	MICHAEL YOUNG & SHARON YOUNG	0.644	0.003	0.641	N/A	N/A	N/A	02-17-107-019	
1D40169	STATE BANK OF THE LAKES, AS TRUSTEE TRUST NO. 85-105	1.607	0.151	1.456	0.119	N/A	N/A	02-17-200-040	
1D43196	FAITH EVANGELICAL LUTHERAN CHURCH	2.985	N/A	2.985	N/A	0.118	GRADING	02-17-200-046 02-17-200-015	

STATE OF ILLINOIS
COUNTY OF WELLS

THIS IS TO CERTIFY THAT RONALD F. HODGEN, AN ILLINOIS PROFESSIONAL LAND SURVEYOR, HAS SURVEYED THE PLAT OF HIGHWAYS SHOWN HEREON IN SECTION 17, TOWNSHIP 46 NORTH, RANGE 10 EAST OF THE THIRD PRINCIPAL MERIDIAN, LAKE COUNTY; THAT THE SURVEY IS TRUE AND COMPLETE AS SHOWN TO THE BEST OF MY KNOWLEDGE AND BELIEF; THAT THE PLAT CORRECTLY REPRESENTS SAID SURVEY, THAT ALL MONUMENTS FOUND AND ESTABLISHED ARE OF PERMANENT QUALITY AND OCCUPY THE POSITIONS SHOWN THEREON AND THAT THE MONUMENTS ARE SUFFICIENT TO ENABLE THE SURVEY TO BE RE-TRACED, MADE FOR THE DEPARTMENT OF TRANSPORTATION, STATE OF ILLINOIS.

DATED AT JOLIET, ILLINOIS THIS 13th DAY OF AUGUST, 2002 A.D.

- NOTES:
- COORDINATES SHOWN ARE ILLINOIS STATE PLANE COORDINATES, EAST ZONE, MAD 83, IN METERS, ADJUSTED TO REPRESENT GROUND COORDINATES. MULTIPLY GROUND COORDINATES BY SCALE FACTOR OF 0.99999413 TO OBTAIN STATE PLANE GRID VALUES.
 - BASIS OF BEARINGS IS THE ILLINOIS STATE PLANE COORDINATE SYSTEM, EAST ZONE, MAD 83.
 - SEE SHEETS A30, A36 FOR COORDINATES AND REFERENCE TIES.
 - SHEET 1 IS A COVER SHEET AND IS NOT RECORDED.

RUETTIGER, TONELLI & ASSOCIATES, INC.
Land Surveyors/Engineers/Planners/Landscape Architects/G.L.S. Consultants
214 OAKDALE STREET, SUITE 170
JOLIET, ILLINOIS 62450
PH: (815) 744-6800 FAX: (815) 744-6101

PLAT OF HIGHWAYS
STATE OF ILLINOIS
DEPARTMENT OF TRANSPORTATION
FAP 866 IL 83

SECTION 5VB-BR LAKE COUNTY
PROJECT JOB NO. R91-048-95
STATION 9+850 TO STATION 10+050
SCALE: 1:250 SHEET A21 OF A36

BUREAU OF LAND ACQUISITION
201 WEST CENTER COURT
SCHAMBURG, ILLINOIS 60196

10/10/2007	REVISED TO 3000 SERIES	JWH
4-5-04	REVISED PIN	JM
8-20-03	REVISION ADDED TEMP. ESMIT	MADE BY JM

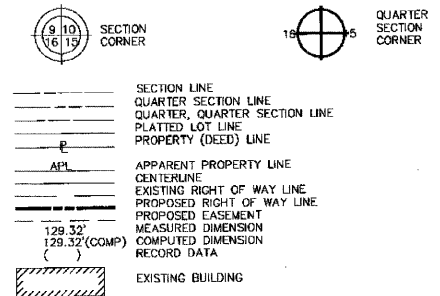
F.A. ROUTE NO.	SECTION	COUNTY	TOTAL SHEETS	SHEET NO.
866	*	LAKE	554	189
FED. ROAD DIST. NO.		ILLINOIS FED. AID PROJECT		

* (L-2[W,R];6,6A & 6 EXT) WRS-1

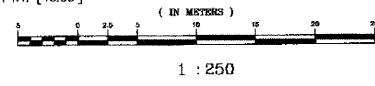
PART OF THE NE.1/4 & NW.1/4 OF SEC. 17, T.46 N., R. 10 E. OF THE 3rd P.M., IN LAKE COUNTY, ILLINOIS.

6075949
10/18/2006

LEGEND

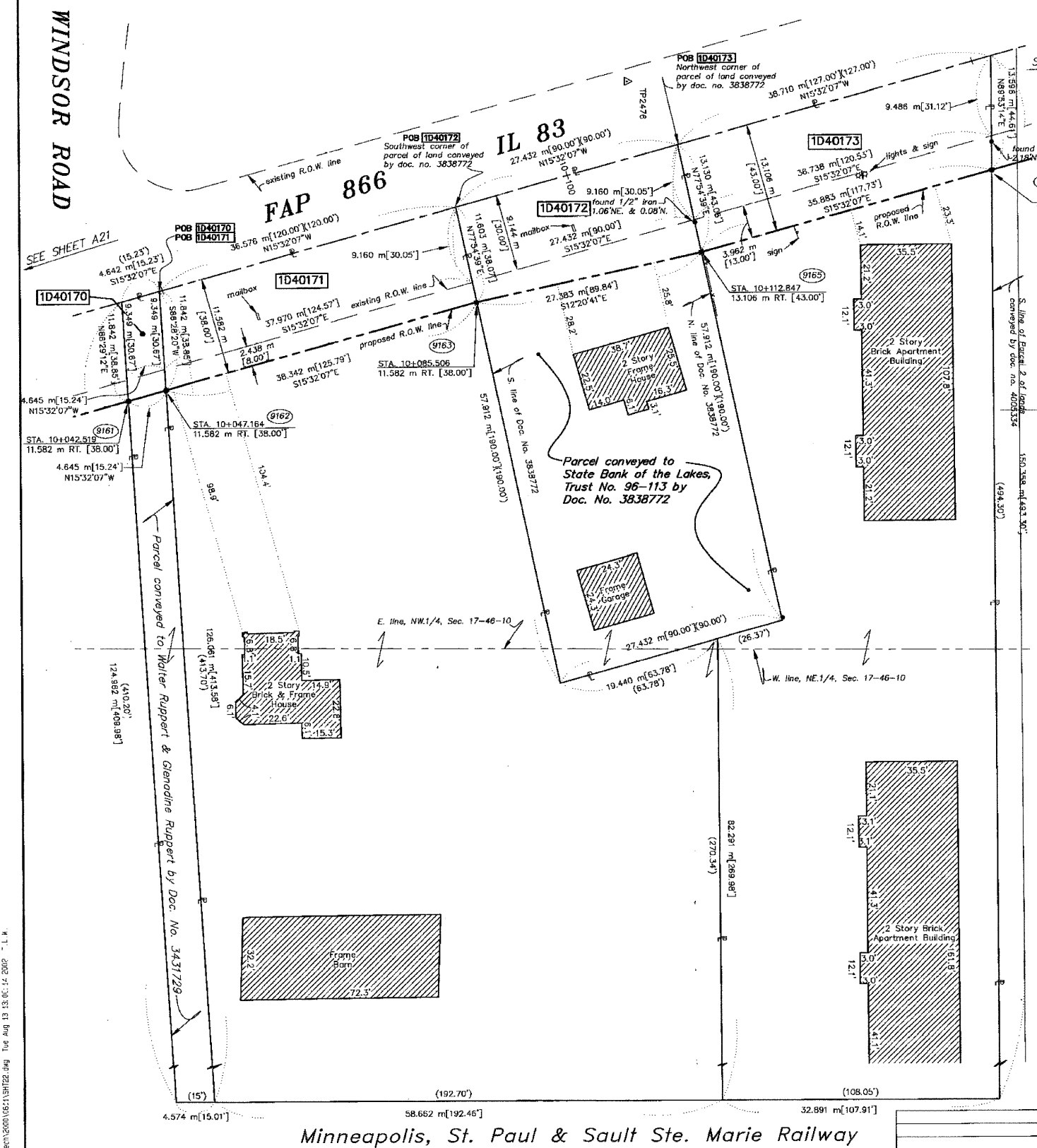


GRAPHIC SCALE



- IRON PIPE OR ROD FOUND, REPLACED AFTER CONSTRUCTION
- CUT CROSS FOUND OR SET
- T1 THESE STAKES REFERENCE FOUND OR SET MONUMENTATION. SET 5/8 INCH IRON ROD FLUSH WITH GROUND TO THE FOUND IRON STAKE, IDENTIFIED BY COLORED PLASTIC CAP BEARING SURVEYORS REGISTRATION NUMBER.
- T2
- T3
- BT1 THESE STAKES, IN CULTIVATED AREAS, REFERENCE FOUND OR SET MONUMENTATION. BURIED 5/8 INCH IRON ROD 20 INCHES BELOW GROUND TO THE FOUND IRON STAKE, IDENTIFIED BY COLORED PLASTIC CAP BEARING SURVEYORS REGISTRATION NUMBER.
- BT2
- BT3
- STAKING OF PROPOSED RIGHT OF WAY. SET DIVISION OF HIGHWAYS SURVEY MARKER TO MONUMENT THE POSITION SHOWN, IDENTIFIED BY INSCRIPTION DATA AND SURVEYORS REGISTRATION NUMBER.
- M STAKING OF PROPOSED RIGHT OF WAY IN CULTIVATED AREAS. BURIED 5/8 INCH METAL ROD 20 INCHES BELOW GROUND TO MARK FUTURE SURVEY MARKER POSITION, IDENTIFIED BY COLORED PLASTIC CAP BEARING SURVEYORS REGISTRATION NUMBER.
- PERMANENT SURVEY MARKER, I.D.O.T. STD. 2135 (TO BE SET BY OTHERS)
- RIGHT OF WAY STAKING PROPOSED TO BE SET.

PARCEL NO.	OWNER	TOTAL HOLDING ACRES	PART TAKEN ACRES	REMAINDER ACRES	PREV. DED. ACRES	EASEMENT ACRES	EASEMENT PURPOSE	PERMANENT TAX INDEX NUMBER	PROPERTY ACQUIRED BY
1D40170	WALTER RUPPERT & GLENADINE RUPPERT	0.141 572	0.013 54	0.128 518	0.010 42	N/A	N/A	02-17-200-039	4850569
1D40171	STATE BANK OF THE LAKES, AS TRUSTEE TRUST NO. 85-108	1.706 6905	0.107 434	1.599 6471	0.084 341	N/A	N/A	02-17-200-033 02-17-200-012	4845381
1D40172	STATE BANK OF THE LAKES, AS TRUSTEE TRUST NO. 96-113	0.392 1586	0.084 339	0.308 1247	0.062 251	N/A	N/A	02-17-100-004	4786427
1D40173	BANK OF WAUKEGAN, AS TRUSTEE TRUST NO. 3668	1.167 4722	0.121 489	1.046 4233	0.085 345	N/A	N/A	02-17-100-003	



Mail To:
Illinois Department of Transportation
ATTN: Land Acquisition - 3rd Floor
201 West Center Court
Schaumburg, IL 60196-1096



STATE OF ILLINOIS)
COUNTY OF WILL)
SS
THIS IS TO CERTIFY THAT RONALD F. HODGEN, AN ILLINOIS PROFESSIONAL LAND SURVEYOR, HAS SURVEYED THE PLAT OF HIGHWAYS SHOWN HEREON IN SECTION 17, TOWNSHIP 46 NORTH, RANGE 10 EAST OF THE THIRD PRINCIPAL MERIDIAN, LAKE COUNTY; THAT THE SURVEY IS TRUE AND COMPLETE AS SHOWN TO THE BEST OF MY KNOWLEDGE AND BELIEF; THAT THE PLAT CORRECTLY REPRESENTS SAID SURVEY, THAT ALL MONUMENTS FOUND AND ESTABLISHED ARE OF PERMANENT QUALITY AND OCCUPY THE POSITIONS SHOWN THEREON AND THAT THE MONUMENTS ARE SUFFICIENT TO ENABLE THE SURVEY TO BE RETRACED, MADE FOR THE DEPARTMENT OF TRANSPORTATION, STATE OF ILLINOIS.

DATED AT JOLIET, ILLINOIS THIS 13th DAY OF AUGUST, 2002 A.D.

Ronald F. Hodgen
ILLINOIS PROFESSIONAL LAND SURVEYOR NO. 2630

- NOTES:
- COORDINATES SHOWN ARE ILLINOIS STATE PLANE COORDINATES, EAST ZONE, NAD 83, IN METERS, ADJUSTED TO REPRESENT GROUND COORDINATES. MULTIPLY GROUND COORDINATES BY SCALE FACTOR OF 0.99995413 TO OBTAIN STATE PLANE GRID VALUES.
 - BASES OF BEARINGS IS THE ILLINOIS STATE PLANE COORDINATE SYSTEM, EAST ZONE, NAD 83.
 - SEE SHEETS A30-A36 FOR COORDINATES AND REFERENCE TIES.
 - SHEET 1 IS A COVER SHEET AND IS NOT RECORDED.

RUETTIGER, TONELLI & ASSOCIATES, INC.
Land Surveyors/Engineers/Planners/Landscape Architects/C.I.S. Consultants
2014 CEDAR STREET, SUITE 170, SCHAEFFER, ILLINOIS 60196
PH: (815) 744-2600 FAX: (815) 744-0181

PLAT OF HIGHWAYS
STATE OF ILLINOIS
DEPARTMENT OF TRANSPORTATION
FAP 866 IL 83
SECTION 5VB-BR LAKE COUNTY
PROJECT JOB NO. R91-048-95
STATION 10+000 TO STATION 10+150
SCALE: 1:250 SHEET A22 OF A36
BUREAU OF LAND ACQUISITION
201 WEST CENTER COURT
SCHAUMBURG, ILLINOIS 60196

REVISION DATE	REVISION	MADE BY

K:\Projects\2006\0621\SHR22.dwg Tue Aug 13 15:05:44 2002 1:14

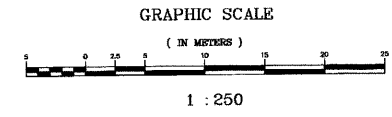
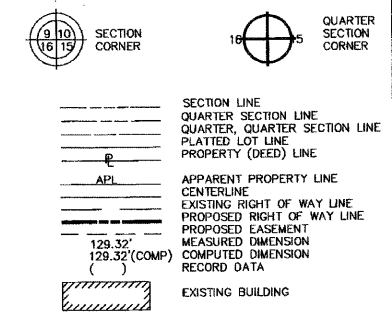
F.A. ROUTE NO.	SECTION	COUNTY	TOTAL SHEETS	SHEET NO.
866	*	LAKE	554	190
FED. ROAD DIST. NO.		ILLINOIS FED. AID PROJECT		
* (L-2[W,R]6,6A & 6 EXT) WRS-1				

PART OF THE NW.1/4 & NE.1/4 OF SEC. 17, T.46 N., R. 10 E. OF THE 3rd P.M., IN LAKE COUNTY, ILLINOIS.

6075949
10/18/2006

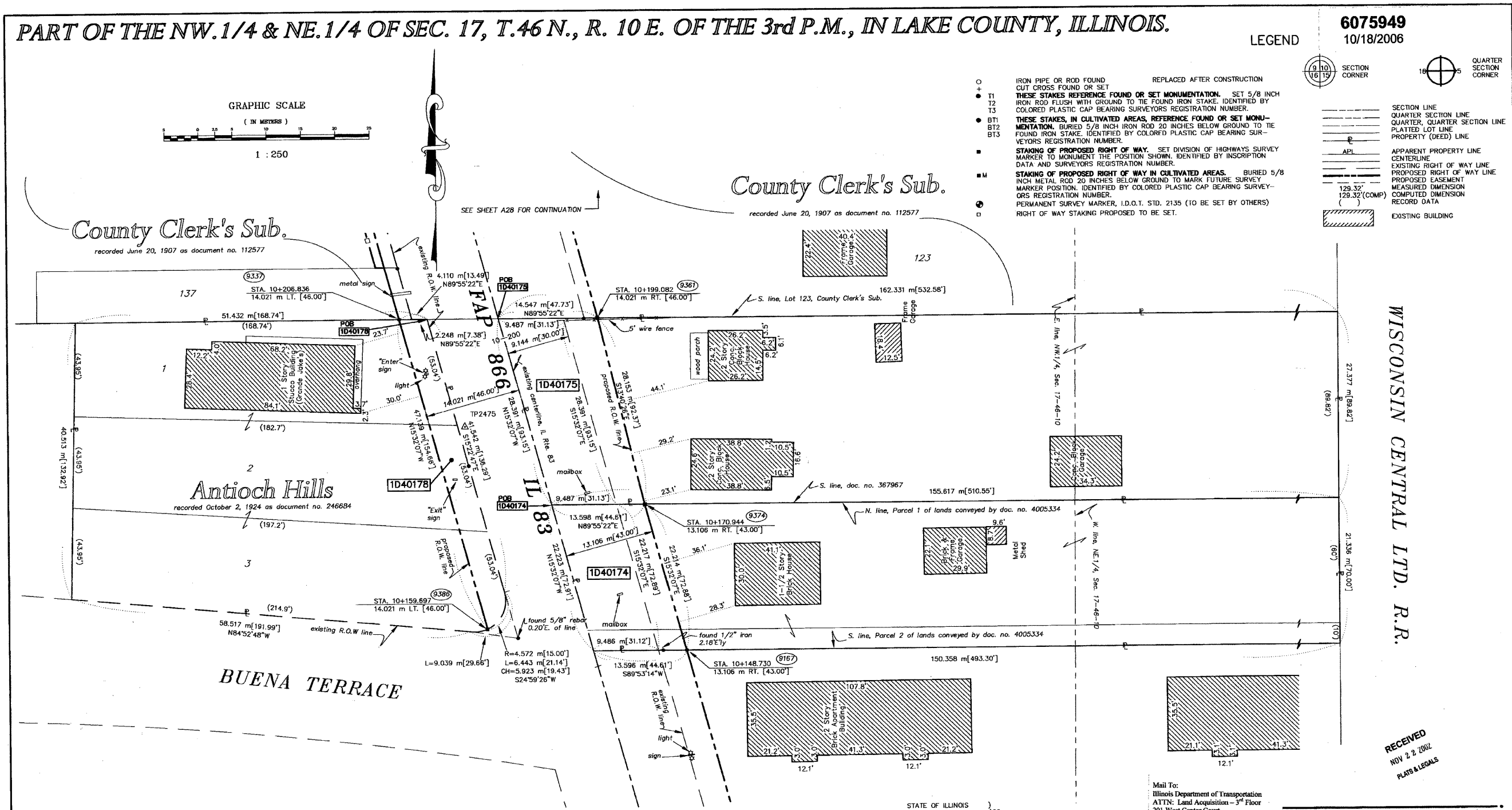
LEGEND

- IRON PIPE OR ROD FOUND REPLACED AFTER CONSTRUCTION
- + CUT CROSS FOUND OR SET
- T1 THESE STAKES REFERENCE FOUND OR SET MONUMENTATION. SET 5/8 INCH IRON ROD FLUSH WITH GROUND TO THE FOUND IRON STAKE. IDENTIFIED BY COLORED PLASTIC CAP BEARING SURVEYORS REGISTRATION NUMBER.
- T2
- T3
- BT1 THESE STAKES, IN CULTIVATED AREAS, REFERENCE FOUND OR SET MONUMENTATION. BURIED 5/8 INCH IRON ROD 20 INCHES BELOW GROUND TO THE FOUND IRON STAKE. IDENTIFIED BY COLORED PLASTIC CAP BEARING SURVEYORS REGISTRATION NUMBER.
- BT2
- BT3
- STAKING OF PROPOSED RIGHT OF WAY. SET DIVISION OF HIGHWAYS SURVEY MARKER TO MONUMENT THE POSITION SHOWN. IDENTIFIED BY INSCRIPTION DATA AND SURVEYORS REGISTRATION NUMBER.
- STAKING OF PROPOSED RIGHT OF WAY IN CULTIVATED AREAS. BURIED 5/8 INCH IRON ROD 20 INCHES BELOW GROUND TO MARK FUTURE SURVEY MARKER POSITION. IDENTIFIED BY COLORED PLASTIC CAP BEARING SURVEYORS REGISTRATION NUMBER.
- PERMANENT SURVEY MARKER, I.D.O.T. STD. 2135 (TO BE SET BY OTHERS)
- RIGHT OF WAY STAKING PROPOSED TO BE SET.



County Clerk's Sub.
recorded June 20, 1907 as document no. 112577

County Clerk's Sub.
recorded June 20, 1907 as document no. 112577



RECEIVED
NOV 22 2006
PLATS & LEGALS

PARCEL NO.	OWNER	TOTAL HOLDING ACRES	PART TAKEN ACRES	REMAINDER ACRES	PREV. DED. ACRES	EASEMENT ACRES	EASEMENT PURPOSE	PERMANENT TAX INDEX NUMBER	PROPERTY ACQUIRED BY
1D40174	KEITH YOUNG & TERESA YOUNG	0.808 3270	0.072 291	0.736 2979	0.050 203	N/A	N/A	02-17-100-002	480 1109
1D40175	MARY ROCKOW, AS TRUSTEE TRUST NO. 60199	1.075 4350	0.095 385	0.980 3965	0.064 260	N/A	N/A	02-17-101-001	
1D40178	STATE BANK OF ANTIOCH, AS TRUSTEE TRUST NO. 91-130	0.619 2504	0.044 177	0.575 2327	N/A	N/A	N/A	02-17-101-044 02-17-101-043	

- NOTES:
- COORDINATES SHOWN ARE ILLINOIS STATE PLANE COORDINATES, EAST ZONE, NAD 83, IN METERS, ADJUSTED TO REPRESENT GROUND COORDINATES. MULTIPLY GROUND COORDINATES BY SCALE FACTOR OF 0.99995413 TO OBTAIN STATE PLANE GRID VALUES.
 - BASIS OF BEARINGS IS THE ILLINOIS STATE PLANE COORDINATE SYSTEM, EAST ZONE, NAD 83.
 - SEE SHEETS A30-A36 FOR COORDINATES AND REFERENCE TIES.
 - SHEET 1 IS A COVER SHEET AND IS NOT RECORDED.

STATE OF ILLINOIS }
COUNTY OF WILL } SS

THIS IS TO CERTIFY THAT RONALD F. HODGEN, AN ILLINOIS PROFESSIONAL LAND SURVEYOR, HAS SURVEYED THE PLAT OF HIGHWAYS SHOWN HEREON IN SECTION 17, TOWNSHIP 46 NORTH, RANGE 10 EAST OF THE THIRD PRINCIPAL MERIDIAN, LAKE COUNTY; THAT THE SURVEY IS TRUE AND COMPLETE AS SHOWN TO THE BEST OF MY KNOWLEDGE AND BELIEF; THAT THE PLAT CORRECTLY REPRESENTS SAID SURVEY, THAT ALL MONUMENTS FOUND AND ESTABLISHED ARE OF PERMANENT QUALITY AND OCCUPY THE POSITIONS SHOWN THEREON AND THAT THE MONUMENTS ARE SUFFICIENT TO ENABLE THE SURVEY TO BE RETRACED. MADE FOR THE DEPARTMENT OF TRANSPORTATION, STATE OF ILLINOIS.

DATED AT SALEM, ILLINOIS THIS 13th DAY OF AUGUST, 2002 A.D.

Ronald F. Hodgen
ILLINOIS PROFESSIONAL LAND SURVEYOR NO. 2630
TO OBTAIN AUTHORITY OF THIS DRAWING, IT MUST BEAR THE ENDORSEMENT OF THE DESIGNER OR PROFESSIONAL LICENSEE WHO PREPARED THIS DRAWING.

REVISION DATE	11-08-2002	REVISION CORRECTED BEARING	MADE BY	EC
---------------	------------	----------------------------	---------	----

Mail To:
Illinois Department of Transportation
ATTN: Land Acquisition - 3rd Floor
201 West Center Court
Schaumburg, IL 60196-1096

RUETTIGER, TONELLI & ASSOCIATES, INC.
Land Surveyors/Engineers/Planners/Landscape Architects/G.L.S. Consultants
2074 ORSA STREET, SUITE 170, NAPERVILLE, ILLINOIS 60563
PH: (630) 744-6000 FAX: (630) 744-0101

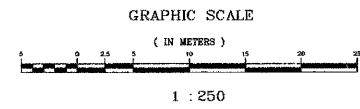
PLAT OF HIGHWAYS
STATE OF ILLINOIS
DEPARTMENT OF TRANSPORTATION
FAP 866 IL 83
SECTION 5VB-BR LAKE COUNTY
PROJECT JOB NO. R91-048-95
STATION 10+150 TO STATION 10+225
SCALE: 1:250 SHEET A23 OF A36

BUREAU OF LAND ACQUISITION
201 WEST CENTER COURT
SCHAUMBURG, ILLINOIS 60196

F.A. ROUTE NO.	SECTION	COUNTY	TOTAL SHEETS	SHEET NO.
866	*	LAKE	554	191
FED. ROAD DIST. NO.		ILLINOIS FED. AID PROJECT		
*(L-2[W,R],6,6A & 6 EXT) WRS-1				

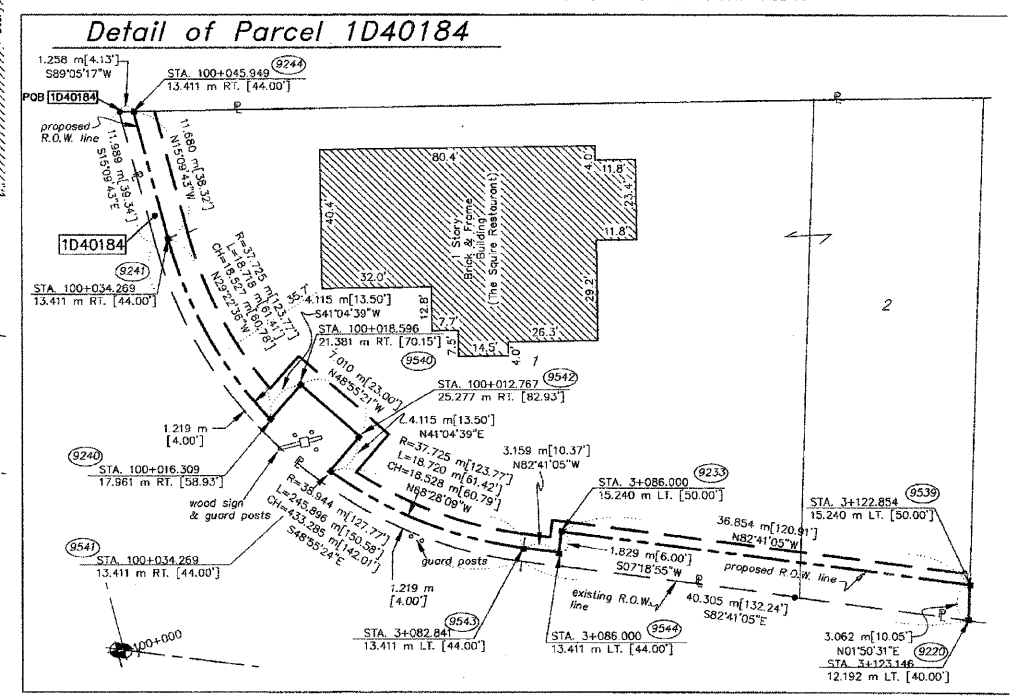
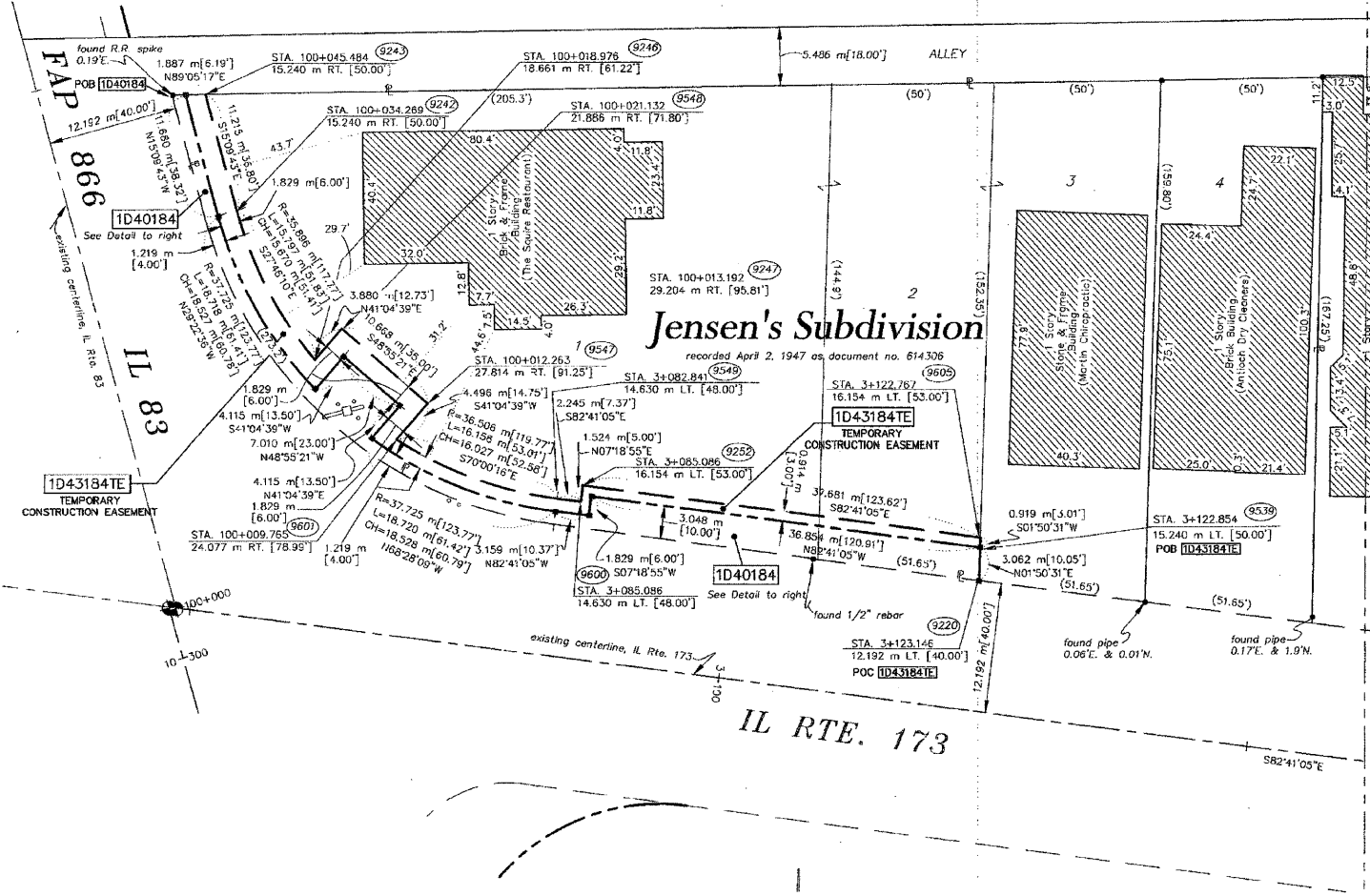
PART OF THE NW.1/4 & PART OF THE NE.1/4 OF SEC. 17, T.46 N., R. 10 E. OF THE 3rd P.M., IN LAKE COUNTY, ILLINOIS.

PARCEL NO.	OWNER	TOTAL HOLDING ACRES	PART TAKEN ACRES	REMAINDER ACRES	PREV. DEED ACRES	EASEMENT ACRES	EASEMENT PURPOSE	PERMANENT TAX INDEX NUMBER	PROPERTY ACQUIRED BY
1D40184	CHARLES EARL HUCKER & LINDA HUCKER, WILLIAM I. HUCKER, AS TRUSTEE & RUTH K. HUCKER, AS TRUSTEE	0.885 3560	0.053 216	0.832 3364	N/A	N/A	N/A	02-17-104-018 02-17-104-017	
1D43184	LINDA HUCKER, TRUSTEE - 1/2 INTEREST WILLIAM T. HUCKER, TRUSTEE - 1/4 INTEREST RUTH K. HUCKER, TRUSTEE - 1/4 INTEREST	0.832 3364	N/A	0.832 3364	N/A	0.036 144	GRADING	02-17-104-022 02-17-104-023	



LEGEND

- SECTION LINE
- QUARTER SECTION LINE
- QUARTER, QUARTER SECTION LINE
- PLATTED LOT LINE
- PROPERTY (DEED) LINE
- APPARENT PROPERTY LINE
- CENTERLINE
- EXISTING RIGHT OF WAY LINE
- PROPOSED RIGHT OF WAY LINE
- PROPOSED EASEMENT
- MEASURED DIMENSION
- COMPUTED DIMENSION
- RECORD DATA
- EXISTING BUILDING
- IRON PIPE OR ROD FOUND REPLACED AFTER CONSTRUCTION
- CUT CROSS FOUND OR SET
- THESE STAKES REFERENCE FOUND OR SET MONUMENTATION. SET 5/8 INCH IRON ROD FLUSH WITH GROUND TO THE FOUND IRON STAKE. IDENTIFIED BY COLORED PLASTIC CAP BEARING SURVEYORS REGISTRATION NUMBER.
- THESE STAKES, IN CULTIVATED AREAS, REFERENCE FOUND OR SET MONUMENTATION. BURIED 5/8 INCH IRON ROD 20 INCHES BELOW GROUND TO THE FOUND IRON STAKE. IDENTIFIED BY COLORED PLASTIC CAP BEARING SURVEYORS REGISTRATION NUMBER.
- STAKING OF PROPOSED RIGHT OF WAY. SET DIVISION OF HIGHWAYS SURVEY MARKER TO MONUMENT THE POSITION SHOWN. IDENTIFIED BY INSCRIPTION DATA AND SURVEYORS REGISTRATION NUMBER.
- STAKING OF PROPOSED RIGHT OF WAY IN CULTIVATED AREAS. BURIED 5/8 INCH IRON ROD 20 INCHES BELOW GROUND TO MARKER POSITION. IDENTIFIED BY COLORED PLASTIC CAP BEARING SURVEYORS REGISTRATION NUMBER.
- PERMANENT SURVEY MARKER. I.D.O.T. STD. 2135 (TO BE SET BY OTHERS)
- RIGHT OF WAY STAKING PROPOSED TO BE SET.



- NOTES:
- COORDINATES SHOWN ARE ILLINOIS STATE PLANE COORDINATES, EAST ZONE, NAD 83, IN METERS, ADJUSTED TO REPRESENT GROUND COORDINATES. MULTIPLY GROUND COORDINATES BY SCALE FACTOR OF 0.99995413 TO OBTAIN STATE PLANE GRID VALUES.
 - BASIS OF BEARINGS IS THE ILLINOIS STATE PLANE COORDINATE SYSTEM, EAST ZONE, NAD 83.
 - SEE SHEETS A30-A36 FOR COORDINATES AND REFERENCE TIES.
 - SHEET 1 IS A COVER SHEET AND IS NOT RECORDED.

STATE OF ILLINOIS }
COUNTY OF WILL } SS

THIS IS TO CERTIFY THAT RONALD F. HODGEN, AN ILLINOIS PROFESSIONAL LAND SURVEYOR, HAS SURVEYED THE PLAT OF HIGHWAYS SHOWN HEREON IN SECTION 17, TOWNSHIP 46 NORTH, RANGE 10 EAST OF THE THIRD PRINCIPAL MERIDIAN, LAKE COUNTY; THAT THE SURVEY IS TRUE AND COMPLETE AS SHOWN TO THE BEST OF MY KNOWLEDGE AND BELIEF; THAT THE PLAT CORRECTLY REPRESENTS SAID SURVEY; THAT ALL MONUMENTS FOUND AND ESTABLISHED ARE OF PERMANENT QUALITY AND OCCUPY THE POSITIONS SHOWN THEREON AND THAT THE MONUMENTS ARE SUFFICIENT TO ENABLE THE SURVEY TO BE RETRACED. MADE FOR THE DEPARTMENT OF TRANSPORTATION, STATE OF ILLINOIS.



DATED AT JOLIET, ILLINOIS THIS 21ST DAY OF JULY 2008 A.D.

ILLINOIS PROFESSIONAL LAND SURVEYOR NO. 2630

REVISION DATE	07/21/2008	REVISION	REWESED 1D43184 OWNER	RH
	10/10/2007		REVISION	REWESED TE TO 3000 SERIES
			MADE BY	JMH

RECEIVED
JUL 23 2008
PLATS & LEGALS

RUETTIGER, TONELLI & ASSOCIATES, INC.
Land Surveyors/Engineers/Planners/Landscape Architects/G.I.S. Consultants
3724 OGDEN STREET
NAPERVILLE, ILLINOIS 60563
PH: (630) 744-8000 FAX: (630) 744-0001

PLAT OF HIGHWAYS
STATE OF ILLINOIS
DEPARTMENT OF TRANSPORTATION
FAP 866 IL 83

SECTION 5VB-BR LAKE COUNTY
PROJECT JOB NO. R91-048-95
STATION 3+050 TO STATION 3+200
SCALE: 1:250 SHEET A24 OF A36

BUREAU OF LAND ACQUISITION
201 WEST CENTER COURT
SCHAUMBURG, ILLINOIS 60196

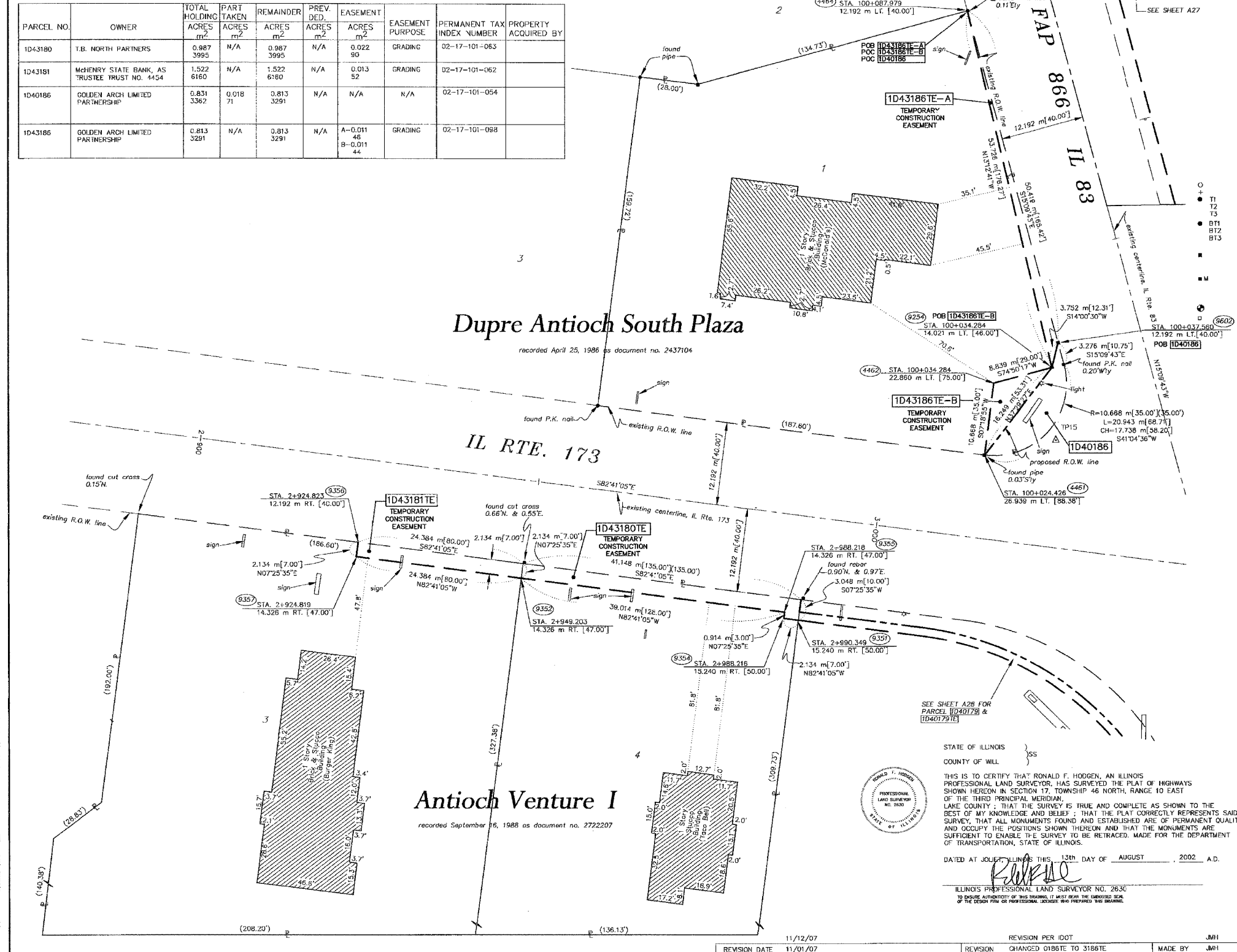
F.A. ROUTE NO.	SECTION	COUNTY	TOTAL SHEETS	SHEET NO.
866	*	LAKE	554	192
FED. ROAD DIST. NO.		ILLINOIS FED. AID PROJECT		
*(L-2[W,R]6,6A & 6 EXT) WRS-1				

PART OF THE NW.1/4 OF SEC. 17, T.46 N., R. 10 E. OF THE 3rd P.M., IN LAKE COUNTY, ILLINOIS.

PARCEL NO.	OWNER	TOTAL HOLDING ACRES	PART TAKEN ACRES	REMAINDER ACRES	PREV. DED. ACRES	EASEMENT ACRES	EASEMENT PURPOSE	PERMANENT TAX INDEX NUMBER	PROPERTY ACQUIRED BY
1D43180	T.B. NORTH PARTNERS	0.987 3995	N/A	0.987 3995	N/A	0.022 90	GRADING	02-17-101-063	
1D43181	MCHENRY STATE BANK, AS TRUSTEE TRUST NO. 1454	1.522 6160	N/A	1.522 6160	N/A	0.013 52	GRADING	02-17-101-062	
1D40186	GOLDEN ARCH LIMITED PARTNERSHIP	0.831 3362	0.018 71	0.813 3291	N/A	N/A	N/A	02-17-101-054	
1D43186	GOLDEN ARCH LIMITED PARTNERSHIP	0.813 3291	N/A	0.813 3291	N/A	A-0.011 46 B-0.011 44	GRADING	02-17-101-098	

LEGEND

- SECTION CORNER
- QUARTER SECTION CORNER
- SECTION LINE
- QUARTER SECTION LINE
- QUARTER, QUARTER SECTION LINE
- PLATTED LOT LINE
- PROPERTY (DEED) LINE
- APL
- APPARENT PROPERTY LINE
- EXISTING RIGHT OF WAY LINE
- PROPOSED RIGHT OF WAY LINE
- PROPOSED EASEMENT
- MEASURED DIMENSION
- COMPUTED DIMENSION
- RECORD DATA
- EXISTING BUILDING
- IRON PIPE OR ROD FOUND
- REPLACED AFTER CONSTRUCTION
- CUT CROSS FOUND OR SET
- THESE STAKES REFERENCE FOUND OR SET MONUMENTATION. SET 5/8 INCH IRON ROD FLUSH WITH GROUND TO TIE FOUND IRON STAKE. IDENTIFIED BY COLORED PLASTIC CAP BEARING SURVEYORS REGISTRATION NUMBER.
- THESE STAKES, IN CULTIVATED AREAS, REFERENCE FOUND OR SET MONUMENTATION. BURIED 5/8 INCH IRON ROD 20 INCHES BELOW GROUND TO TIE FOUND IRON STAKE. IDENTIFIED BY COLORED PLASTIC CAP BEARING SURVEYORS REGISTRATION NUMBER.
- STAKING OF PROPOSED RIGHT OF WAY. SET DIVISION OF HIGHWAYS SURVEY MARKER TO MONUMENT THE POSITION SHOWN. IDENTIFIED BY INSCRIPTION DATA AND SURVEYORS REGISTRATION NUMBER.
- STAKING OF PROPOSED RIGHT OF WAY IN CULTIVATED AREAS. BURIED 5/8 INCH METAL ROD 20 INCHES BELOW GROUND TO MARK FUTURE SURVEY MARKER POSITION. IDENTIFIED BY COLORED PLASTIC CAP BEARING SURVEYORS REGISTRATION NUMBER.
- PERMANENT SURVEY MARKER. I.D.O.T. STD. 2135 (TO BE SET BY OTHERS)
- RIGHT OF WAY STAKING PROPOSED TO BE SET.



NOTES:

- COORDINATES SHOWN ARE ILLINOIS STATE PLANE COORDINATES, EAST ZONE, NAD 83, IN METERS, ADJUSTED TO REPRESENT GROUND COORDINATES. MULTIPLY GROUND COORDINATES BY SCALE FACTOR OF 0.99999413 TO OBTAIN STATE PLANE GRID VALUES.
- BASIS OF BEARINGS IS THE ILLINOIS STATE PLANE COORDINATE SYSTEM, EAST ZONE, NAD 83.
- SEE SHEETS A30-A36 FOR COORDINATES AND REFERENCE TIES.
- SHEET 1 IS A COVER SHEET AND IS NOT RECORDED.

GRAPHIC SCALE
(IN METERS)
1 : 250

STATE OF ILLINOIS
COUNTY OF WILL

THIS IS TO CERTIFY THAT RONALD F. HODGEN, AN ILLINOIS PROFESSIONAL LAND SURVEYOR, HAS SURVEYED THE PLAT OF HIGHWAYS SHOWN HEREON IN SECTION 17, TOWNSHIP 46 NORTH, RANGE 10 EAST OF THE THIRD PRINCIPAL MERIDIAN, LAKE COUNTY; THAT THE SURVEY IS TRUE AND COMPLETE AS SHOWN TO THE BEST OF MY KNOWLEDGE AND BELIEF; THAT THE PLAT CORRECTLY REPRESENTS SAID SURVEY, THAT ALL MONUMENTS FOUND AND ESTABLISHED ARE OF PERMANENT QUALITY AND OCCUPY THE POSITIONS SHOWN THEREON AND THAT THE MONUMENTS ARE SUFFICIENT TO ENABLE THE SURVEY TO BE RETRACED, MADE FOR THE DEPARTMENT OF TRANSPORTATION, STATE OF ILLINOIS.

DATED AT JOLIET, ILLINOIS THIS 12th DAY OF AUGUST, 2002 A.D.

ILLINOIS PROFESSIONAL LAND SURVEYOR NO. 2630

TO EXERCISE AUTHORITY OF THIS SURVEY, IT MUST BEAR THE IMPRINTED SEAL OF THE SURVEYOR FILED OR RECORDED, UNLESS SO PROVIDED BY STATUTE.

REVISIONS:
11/12/07 REVISION PER IDOT
11/01/07 REVISION CHANGED 0186TE TO 3186TE

MADE BY JMH

RUETTIGER, TONELLI & ASSOCIATES, INC.
Land Surveyors/Engineers/Planners/Landscape Architects/G.I.S. Consultants
214 N. PULASKI STREET
JOLIET, ILLINOIS 62450
PH: (815) 744-8800 FAX: (815) 744-0101

PLAT OF HIGHWAYS
STATE OF ILLINOIS
DEPARTMENT OF TRANSPORTATION
FAP 866 IL 83

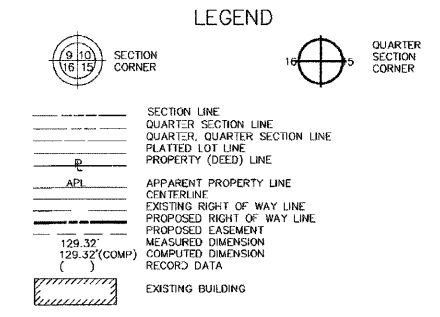
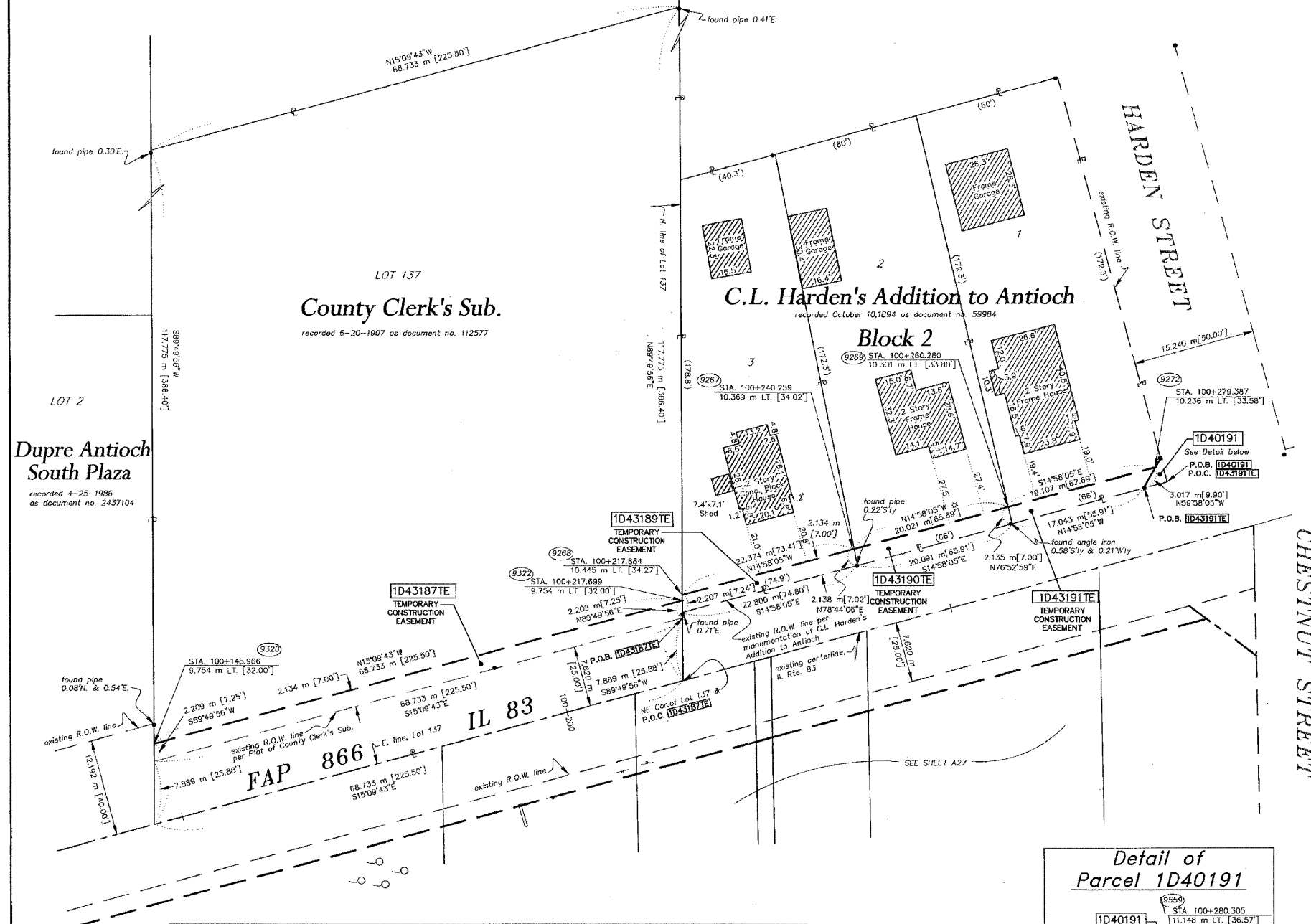
SECTION 5VB-BR LAKE COUNTY
PROJECT JOB NO. R91-048-95
STATION 2+900(Rte. 173) TO STATION 3+000(Rte. 173)
SCALE: 1:250 SHEET A25 OF A36

BUREAU OF LAND ACQUISITION
201 WEST CENTER COURT
SCHAUMBURG, ILLINOIS 60196

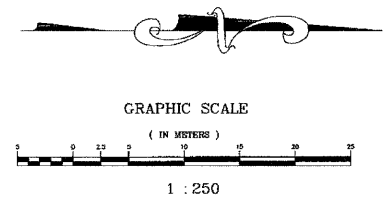
F.A. ROUTE NO.	SECTION	COUNTY	TOTAL SHEETS	SHEET NO.
866	*	LAKE	554	193
FED. ROAD DIST. NO.	ILLINOIS FED. AID PROJECT			

* (L-2[W,R],6,6A & 6 EXT) WRS-1

PART OF THE NW.1/4 OF SEC. 17, T.46 N., R. 10 E. OF THE 3rd P.M., IN LAKE COUNTY, ILLINOIS.



- IRON PIPE OR ROD FOUND REPLACED AFTER CONSTRUCTION
- CUT CROSS FOUND OR SET
- T1 THESE STAKES REFERENCE FOUND OR SET MONUMENTATION. SET 5/8 INCH IRON ROD FLUSH WITH GROUND TO THE FOUND IRON STAKE. IDENTIFIED BY COLORED PLASTIC CAP BEARING SURVEYORS REGISTRATION NUMBER.
- T2
- T3
- BT1 THESE STAKES, IN CULTIVATED AREAS, REFERENCE FOUND OR SET MONUMENTATION. BURIED 5/8 INCH IRON ROD 20 INCHES BELOW GROUND TO THE FOUND IRON STAKE. IDENTIFIED BY COLORED PLASTIC CAP BEARING SURVEYORS REGISTRATION NUMBER.
- BT2
- BT3
- STAKING OF PROPOSED RIGHT OF WAY. SET DIVISION OF HIGHWAYS SURVEY MARKER TO MONUMENT THE POSITION SHOWN, IDENTIFIED BY INSCRIPTION DATA AND SURVEYORS REGISTRATION NUMBER.
- STAKING OF PROPOSED RIGHT OF WAY IN CULTIVATED AREAS. BURIED 5/8 INCH IRON ROD 20 INCHES BELOW GROUND TO MARK FUTURE SURVEY MARKER POSITION. IDENTIFIED BY COLORED PLASTIC CAP BEARING SURVEYORS REGISTRATION NUMBER.
- PERMANENT SURVEY MARKER, I.D.O.I. STD. 2135 (10 BE SET BY OTHERS) RIGHT OF WAY STAKING PROPOSED TO BE SET.



- NOTES:
- COORDINATES SHOWN ARE ILLINOIS STATE PLANE COORDINATES, EAST ZONE, NAD 83, IN METERS, ADJUSTED TO REPRESENT GROUND COORDINATES. MULTIPLY GROUND COORDINATES BY SCALE FACTOR OF 0.99995413 TO OBTAIN STATE PLANE VALUES.
 - BASIS OF BEARINGS IS THE ILLINOIS STATE PLANE COORDINATE SYSTEM, EAST ZONE, NAD 83.
 - SEE SHEETS A30-A36 FOR COORDINATES AND REFERENCE TIES.
 - SHEET 1 IS A COVER SHEET AND IS NOT RECORDED.

STATE OF ILLINOIS }
 COUNTY OF WILL }
 THIS IS TO CERTIFY THAT RONALD F. HODGEN, AN ILLINOIS PROFESSIONAL LAND SURVEYOR, HAS SURVEYED THE PLAT OF HIGHWAYS SHOWN HEREON IN SECTION 17, TOWNSHIP 46 NORTH, RANGE 10 EAST OF THE THIRD PRINCIPAL MERIDIAN, LAKE COUNTY; THAT THE SURVEY IS TRUE AND COMPLETE AS SHOWN TO THE BEST OF MY KNOWLEDGE AND BELIEF; THAT THE PLAT CORRECTLY REPRESENTS SAID SURVEY, THAT ALL MONUMENTS FOUND AND ESTABLISHED ARE OF PERMANENT QUALITY AND OCCUPY THE POSITIONS SHOWN THEREON AND THAT THE MONUMENTS ARE SUFFICIENT TO ENABLE THE SURVEY TO BE RETRACED. MADE FOR THE DEPARTMENT OF TRANSPORTATION, STATE OF ILLINOIS.

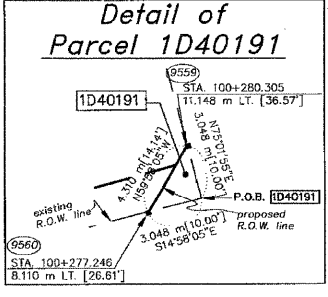
DATED AT JOLIET, ILLINOIS THIS 13th DAY OF AUGUST, 2000 A.D.
 [Signature]
 ILLINOIS PROFESSIONAL LAND SURVEYOR NO. 2630
 TO ENSURE AUTHENTICITY OF THIS DRAWING, IT MUST BEAR THE EMBOSSED SEAL OF THE OFFICE FROM OR PROFESSIONAL LICENSEE WHO PREPARED THIS DRAWING.

RUETIGER, TONELLI & ASSOCIATES, INC.
 Land Surveyors/Engineers/Planners/Landscape Architects/C.L.S. Consultants
 3174 ORZELA STREET, SUITE 170, SCHMIDT, ILLINOIS 60196
 PH. (630) 744-0820 FAX (630) 744-0201
 2605 SOUTH WASHINGTON STREET, SUITE 170, SCHMIDT, ILLINOIS 60196
 PH. (630) 420-7740 FAX (630) 420-7740

PLAT OF HIGHWAYS
 STATE OF ILLINOIS
 DEPARTMENT OF TRANSPORTATION
 FAP 866 IL 83
 SECTION 5VB-BR LAKE COUNTY
 PROJECT JOB NO. R91-048-95
 STATION 100+150 TO STATION 100+300
 SCALE: 1:250 SHEET A26 OF A36

BUREAU OF LAND ACQUISITION
 201 WEST CENTER COURT
 SCHAMBURG, ILLINOIS 60196

PARCEL NO.	OWNER	TOTAL HOLDING ACRES	PART TAKEN ACRES	REMAINDER ACRES	PREV. DED. ACRES	EASEMENT ACRES	EASEMENT PURPOSE	PERMANENT TAX INDEX NUMBER	PROPERTY ACQUIRED BY
1D43187	PEGASUS PROPERTIES, LTD.	1.932	N/A	1.932	N/A	0.036	GRADING	02-17-101-023	
1D43189	LILA PALINSKI & L. KATHRYN FERRO	0.228	N/A	0.228	N/A	0.012	GRADING	02-17-101-022	
1D43190	DONALD J. OSBORNE AND JOCELYN M. OSBORNE	0.249	N/A	0.249	N/A	0.011	GRADING	02-17-101-021	
1D40191	STATE BANK OF THE LAKES, AS TRUSTEE TR NO. 2000-107	0.250	0.001	0.248	N/A	N/A	N/A	02-17-101-020	
1D43191	STATE BANK OF THE LAKES, AS TRUSTEE TR NO. 2000-107	0.248	N/A	0.248	N/A	0.010	GRADING	02-17-101-093	

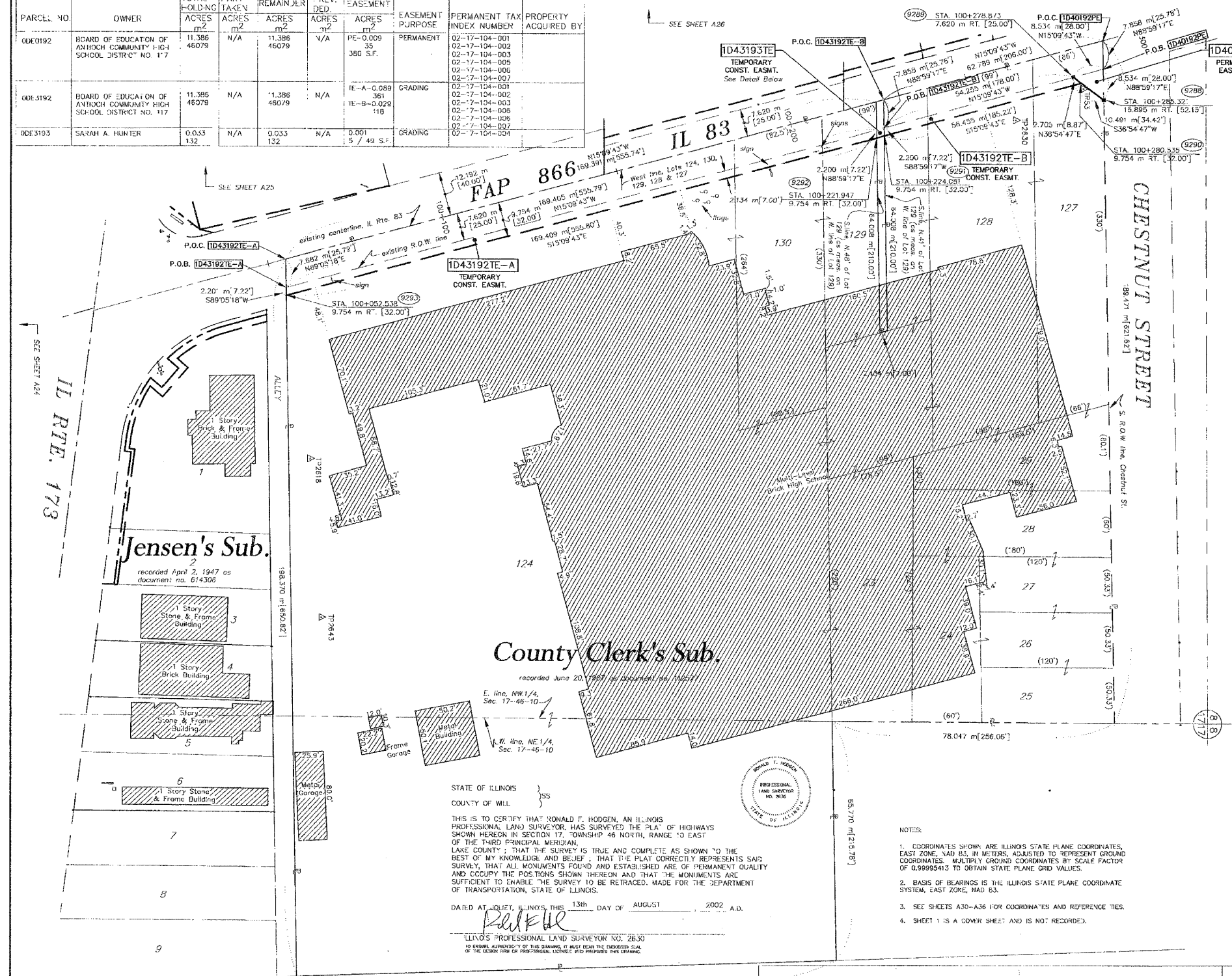


REVISION DATE	11/12/2007	REVISED PER	IDOT	MADE BY	JMH
REVISION DATE	10/10/2007	REVISION	REVISED TO 3000 SERIES	MADE BY	JMH

F.A. ROUTE NO.	SECTION	COUNTY	TOTAL SHEETS	SHEET NO.
866	*	LAKE	554	194
FED. ROAD DIST. NO.	ILLINOIS	FED. AID PROJECT		
*(L-2[W,R]6,6A & 6 EXT) WRS-1				

PART OF THE NE. 1/4 & PART OF THE NW. 1/4 OF SEC. 17, T.46 N., R. 10 E. OF THE 3rd P.M., IN LAKE COUNTY, ILLINOIS.

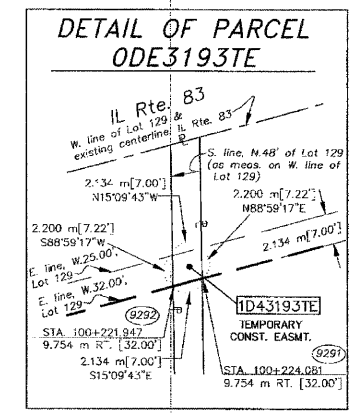
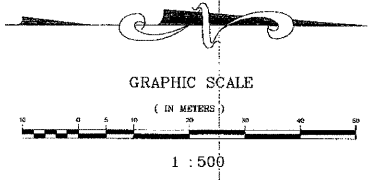
PARCEL NO.	OWNER	TOTAL HOLDING ACRES	PART TAKEN ACRES	REMAINER ACRES	PREV. DED. ACRES	EASEMENT ACRES	EASEMENT PURPOSE	PERMANENT TAX INDEX NUMBER	PROPERTY ACQUIRED BY
00E3192	BOARD OF EDUCATION OF ANHOOD COMMUNITY HIGH SCHOOL DISTRICT NO. 177	11.386 46079	N/A	11.386 46079	N/A	PE-0.009 35 380 S.F.	PERMANENT	02-17-104-001 02-17-104-002 02-17-104-003 02-17-104-005 02-17-104-006 02-17-104-007	
00E3192	BOARD OF EDUCATION OF ANHOOD COMMUNITY HIGH SCHOOL DISTRICT NO. 117	11.386 46079	N/A	11.386 46079	N/A	IE-A-0.089 361 IE-B-0.029 118	GRADING	02-17-104-001 02-17-104-002 02-17-104-003 02-17-104-005 02-17-104-006 02-17-104-007	
00E3193	SARAH A. HUNTER	0.033 132	N/A	0.033 132	N/A	0.001 5 / 49 S.F.	GRADING	02-17-104-004	



LEGEND

- SECTION CORNER
- QUARTER SECTION CORNER
- SECTION LINE
- QUARTER SECTION LINE
- PLATTED LOT LINE
- PROPERTY (DEED) LINE
- APL
- APPEARANT PROPERTY LINE
- CENTERLINE
- EXISTING RIGHT OF WAY LINE
- PROPOSED RIGHT OF WAY LINE
- PROPOSED EASEMENT
- MEASURED DIMENSION
- COMPUTED DIMENSION
- RECORD DATA
- EXISTING BUILDING

- IRON PIPE OR ROD FOUND OUT CROSS FOUND OR SET
- THESE STAKES REFERENCE FOUND OR SET MONUMENTATION. SET 5/8 INCH IRON ROD FLUSH WITH GROUND TO THE FOUND IRON STAKE IDENTIFIED BY COLORED PLASTIC CAP BEARING SURVEYORS REGISTRATION NUMBER.
- THESE STAKES, IN CULTIVATED AREAS, REFERENCE FOUND OR SET MONUMENTATION. BURIED 5/8 INCH IRON ROD 20 INCHES BELOW GROUND TO THE FOUND IRON STAKE IDENTIFIED BY COLORED PLASTIC CAP BEARING SURVEYORS REGISTRATION NUMBER.
- STAKING OF PROPOSED RIGHT OF WAY. SET DIVISION OF HIGHWAYS SURVEY MARKER TO MONUMENT THE POSITION SHOWN IDENTIFIED BY INSCRIPTION DATA AND SURVEYORS REGISTRATION NUMBER.
- STAKING OF PROPOSED RIGHT OF WAY IN CULTIVATED AREAS. BURIED 5/8 INCH METAL ROD 20 INCHES BELOW GROUND TO MARK FUTURE SURVEY MARKER POSITION IDENTIFIED BY COLORED PLASTIC CAP BEARING SURVEYORS REGISTRATION NUMBER.
- PERMANENT SURVEY MARKER, I.D.C.T. STD. 2135 (TO BE SET BY OTHERS)
- RIGHT OF WAY STAKING - PROPOSED TO BE SET.



STATE OF ILLINOIS
COUNTY OF WILL

THIS IS TO CERTIFY THAT RONALD F. HOODGEN, AN ILLINOIS PROFESSIONAL LAND SURVEYOR, HAS SURVEYED THE PLAT OF HIGHWAYS SHOWN HEREON IN SECTION 17, TOWNSHIP 46 NORTH, RANGE 10 EAST OF THE THIRD PRINCIPAL MERIDIAN, LAKE COUNTY; THAT THE SURVEY IS TRUE AND COMPLETE AS SHOWN TO THE BEST OF MY KNOWLEDGE AND BELIEF; THAT THE PLAT CORRECTLY REPRESENTS SAID SURVEY; THAT ALL MONUMENTS FOUND AND ESTABLISHED ARE OF PERMANENT QUALITY AND OCCUPY THE POSITIONS SHOWN THEREON AND THAT THE MONUMENTS ARE SUFFICIENT TO ENABLE THE SURVEY TO BE RETRACED, MADE FOR THE DEPARTMENT OF TRANSPORTATION, STATE OF ILLINOIS.

DATED AT QUJET, ILLINOIS, THIS 13th DAY OF AUGUST, 2002, A.D.

Ronald F. Hoodgen
ILLINOIS PROFESSIONAL LAND SURVEYOR NO. 2630

- NOTES:**
- COORDINATES SHOWN ARE ILLINOIS STATE PLANE COORDINATES, EAST ZONE, NAD 83, IN METERS, ADJUSTED TO REPRESENT GROUND COORDINATES. MULTIPLY GROUND COORDINATES BY SCALE FACTOR OF 0.99999413 TO OBTAIN STATE PLANE GRID VALUES.
 - BASIS OF BLAZINGS IS THE ILLINOIS STATE PLANE COORDINATE SYSTEM, EAST ZONE, NAD 83.
 - SEE SHEETS A30-A36 FOR COORDINATES AND REFERENCE TIES.
 - SHEET 1 IS A COVER SHEET AND IS NOT RECORDED.

RUETTIGER, TONELLI & ASSOCIATES, INC.
Land Surveyors/Engineers/Planners/Landscape Architects/C.L.S. Consultants

PLAT OF HIGHWAYS
STATE OF ILLINOIS
DEPARTMENT OF TRANSPORTATION
FAP 866 IL 83

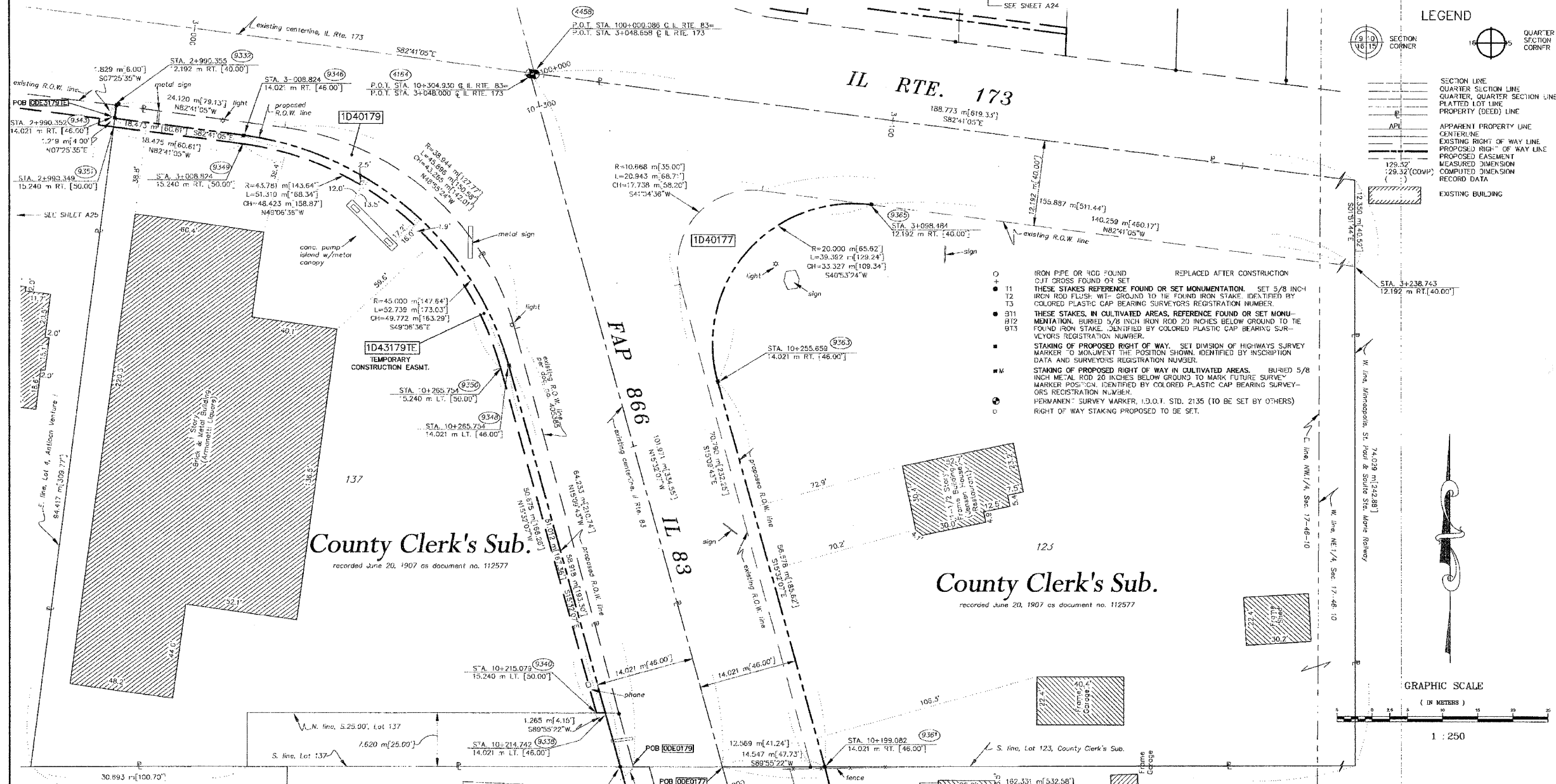
SECTION 5VB-BR LAKE COUNTY
PROJECT JOB NO. R91-048-95
STATION 100+050 TO STATION 100+300
SCALE: 1:500 SHEET A27 OF A36

BUREAU OF LAND ACQUISITION
201 WEST CENTER COURT
SCHAUMBURG, ILLINOIS 60196

REVISION DATE	10/10/2007	REVISION	REVISED TO 3000 SERIES	MADE BY	JKH
---------------	------------	----------	------------------------	---------	-----

F.A. ROUTE NO.	SECTION	COUNTY	TOTAL SHEETS	SHEET NO.
866	*	LAKE	554	195
FED. ROAD DIST. NO.	ILLINOIS FED. AID PROJECT			
*(L-2[W,R]6,6A & 6 EXT) WRS-1				

PART OF THE NW. 1/4 & NE. 1/4 OF SEC. 17, T.46 N., R. 10 E. OF THE 3rd P.M., IN LAKE COUNTY, ILLINOIS.



LEGEND

- SECTION LINE
- QUARTER SECTION LINE
- QUARTER QUARTER SECTION LINE
- PLATTED LOT LINE
- PROPERTY (DEED) LINE
- APL
- APPARENT PROPERTY LINE
- CENTERLINE
- EXISTING RIGHT OF WAY LINE
- PROPOSED RIGHT OF WAY LINE
- PROPOSED EASEMENT
- MEASURED DIMENSION
- COMPUTED DIMENSION
- RECORD DATA
- EXISTING BUILDING

GRAPHIC SCALE
(IN METERS)
1 : 250

- IRON PIPE OR ROD FOUND REPLACED AFTER CONSTRUCTION
- CUT CROSS FOUND OR SET
- THESE STAKES REFERENCE FOUND OR SET MONUMENTATION. SET 5/8 INCH IRON ROD FLUSH WITH GROUND TO THE FOUND IRON STAKE IDENTIFIED BY COLORED PLASTIC CAP BEARING SURVEYORS REGISTRATION NUMBER.
- THESE STAKES, IN CULTIVATED AREAS, REFERENCE FOUND OR SET MONUMENTATION, BURIED 5/8 INCH IRON ROD 20 INCHES BELOW GROUND TO THE FOUND IRON STAKE, IDENTIFIED BY COLORED PLASTIC CAP BEARING SURVEYORS REGISTRATION NUMBER.
- STAKING OF PROPOSED RIGHT OF WAY. SET DIVISION OF HIGHWAYS SURVEY MARKER TO MONUMENT THE POSITION SHOWN, IDENTIFIED BY INSCRIPTION DATA AND SURVEYORS REGISTRATION NUMBER.
- STAKING OF PROPOSED RIGHT OF WAY IN CULTIVATED AREAS. BURIED 5/8 INCH METAL ROD 20 INCHES BELOW GROUND TO MARK FUTURE SURVEY MARKER POSITION, IDENTIFIED BY COLORED PLASTIC CAP BEARING SURVEYORS REGISTRATION NUMBER.
- PERMANENT SURVEY MARKER, I.D.O.T. STD. 2135 (TO BE SET BY OTHERS) RIGHT OF WAY STAKING PROPOSED TO BE SET.

PARCEL NO.	OWNER	TOTAL HOLDING ACRES	PART TAKEN ACRES	REMAINDER ACRES	PREV. DEED ACRES	EASEMENT ACRES	EASEMENT PURPOSE	PERMANENT TAX INDEX NUMBER	PROPERTY ACQUIRED BY
1040177	MICHAEL J. SEXTON & MARGARET M. SEXTON	3.678	0.919	2.757	0.848	N/A	N/A	02-17-105-00'	
1040179	DONALD KOSH, AS TRUSTEE OF THE DONALD KOSH REVOCABLE TRUST	1.477	0.078	1.399	N/A	N/A	N/A	02-17-101-056	
1043179	DONALD KOSH, AS TRUSTEE OF THE DONALD KOSH REVOCABLE TRUST	1.399	N/A	1.399	N/A	0.037	GRADING	02-17-101-096	

- NOTES:
- COORDINATES SHOWN ARE ILLINOIS STATE PLANE COORDINATES, EAST ZONE, NAD 83, IN METERS, ADJUSTED TO REPRESENT GROUND COORDINATES. MULTIPLY GROUND COORDINATES BY SCALE FACTOR OF 0.9999543 TO OBTAIN STATE PLANE GRID VALUES.
 - BASES OF BEARINGS IS THE ILLINOIS STATE PLANE COORDINATE SYSTEM, EAST ZONE, NAD 83.
 - SEE SHEETS A30-A36 FOR COORDINATES AND REFERENCE LINES.
 - SHEET 1 IS A COVER SHEET AND IS NOT RECORDED.

THIS IS TO CERTIFY THAT RONALD F. HOODEN, AN ILLINOIS PROFESSIONAL LAND SURVEYOR, HAS SURVEYED THE PLAT OF HIGHWAYS SHOWN HEREON IN SECTION 17, TOWNSHIP 46 NORTH, RANGE 10 EAST OF THE THIRD PRINCIPAL MERIDIAN, LAKE COUNTY, ILLINOIS, THAT THE SURVEY IS TRUE AND COMPLETE AS SHOWN TO THE BEST OF MY KNOWLEDGE AND BELIEF. THAT THE PLAT CORRECTLY REPRESENTS SAID SURVEY, THAT ALL MONUMENTS EQUIPPED AND ESTABLISHED ARE OF PERMANENT QUALITY AND OCCUPY THE POSITIONS SHOWN THEREON AND THAT THE MONUMENTS ARE SUFFICIENT TO ENABLE THE SURVEY TO BE RE-TRACED, MADE FOR THE DEPARTMENT OF TRANSPORTATION, STATE OF ILLINOIS.

DATED AT JOLIET, ILLINOIS, THIS 13th DAY OF AUGUST, 2002 A.D.

ILLINOIS PROFESSIONAL LAND SURVEYOR NO. 2630

RUETTIGER, TONELLI & ASSOCIATES, INC.
Land Surveyors/Engineers/Planners/Landscape Architects/G.I.S. Consultants

PLAT OF HIGHWAYS
STATE OF ILLINOIS
DEPARTMENT OF TRANSPORTATION
FAP 866 IL 83

SECTION 5VB-BR LAKE COUNTY
PROJECT JOB NO. R91-048-95
STATION 3+000(Rte. 173) TO STATION 3+250(Rte. 173)
SCALE: 1:250 SHEET A28 OF A36

BUREAU OF LAND ACQUISITION
201 WEST CENTER COURT
SCHAUMBURG, ILLINOIS 60196

REVISION DATE: 10/30/07	REVISION: CHANGED 0179TE TO 3179'E	MADE BY: JMH
-------------------------	------------------------------------	--------------

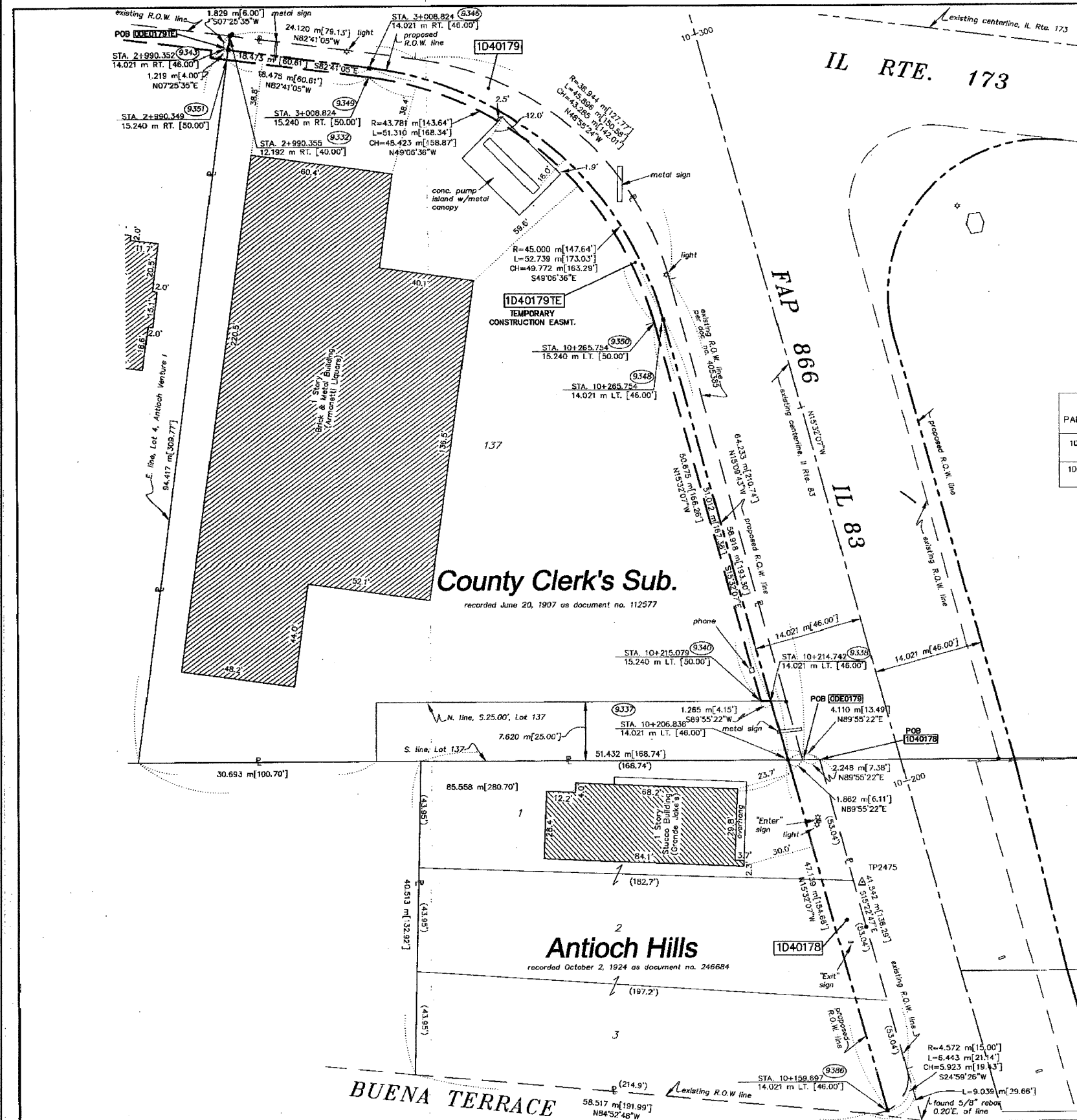
CONTRACT NO. 62700

F.A. ROUTE NO.	SECTION	COUNTY	TOTAL SHEETS	SHEET NO.
866	*	LAKE	554	196
FED. ROAD DIST. NO.	ILLINOIS FED. AID PROJECT			

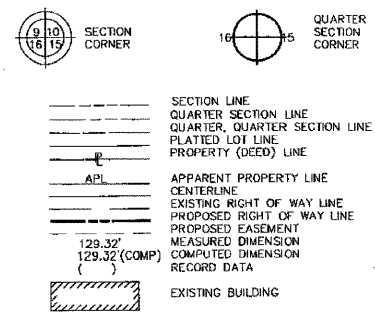
* (L-2[W,R]; 6, 6A & 6 EXT) WRS-1

**PART OF THE NW. 1/4 & NE. 1/4 OF SEC. 17,
T.46 N., R. 10 E. OF THE 3rd P.M.,
IN LAKE COUNTY, ILLINOIS.**

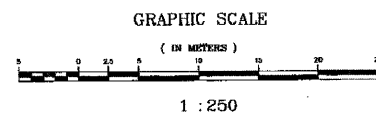

6075949
10/18/2006



- LEGEND**
- IRON PIPE OR ROD FOUND
 - + CUT CROSS FOUND OR SET
 - T1 THESE STAKES REFERENCE FOUND OR SET MONUMENTATION. SET 5/8 INCH IRON ROD FLUSH WITH GROUND TO THE FOUND IRON STAKE. IDENTIFIED BY COLORED PLASTIC CAP BEARING SURVEYORS REGISTRATION NUMBER.
 - T2
 - T3
 - BT1 THESE STAKES, IN CULTIVATED AREAS, REFERENCE FOUND OR SET MONUMENTATION. BURIED 5/8 INCH IRON ROD 20 INCHES BELOW GROUND TO THE FOUND IRON STAKE. IDENTIFIED BY COLORED PLASTIC CAP BEARING SURVEYORS REGISTRATION NUMBER.
 - BT2
 - BT3
 - STAKING OF PROPOSED RIGHT OF WAY. SET DIVISION OF HIGHWAYS SURVEY MARKER TO MONUMENT THE POSITION SHOWN. IDENTIFIED BY INSCRIPTION DATA AND SURVEYORS REGISTRATION NUMBER.
 - M STAKING OF PROPOSED RIGHT OF WAY IN CULTIVATED AREAS. BURIED 5/8 INCH METAL ROD 20 INCHES BELOW GROUND TO MARK FUTURE SURVEY MARKER POSITION. IDENTIFIED BY COLORED PLASTIC CAP BEARING SURVEYORS REGISTRATION NUMBER.
 - PERMANENT SURVEY MARKER, I.D.O.T. STD. 2135 (TO BE SET BY OTHERS)
 - RIGHT OF WAY STAKING PROPOSED TO BE SET
- REPLACED AFTER CONSTRUCTION



PARCEL NO.	OWNER	TOTAL HOLDING ACRES	PART TAKEN ACRES	REMAINDER ACRES	PREV. DEED ACRES	EASEMENT ACRES	EASEMENT PURPOSE	PERMANENT TAX INDEX NUMBER	PROPERTY ACQUIRED BY
1040178	STATE BANK OF ANTIOCH, AS TRUSTEE TRUST NO. 60199	0.619	0.044	0.575	N/A	N/A	N/A	02-17-101-044	
1040179	DONALD KOSH, AS TRUSTEE OF THE DONALD KOSH REVOCABLE TRUST	1.477	0.078	1.399	N/A	0.037	GRADING	02-17-101-056	



STATE OF ILLINOIS }
COUNTY OF WILL }
THIS IS TO CERTIFY THAT RONALD F. HODGEN, AN ILLINOIS PROFESSIONAL LAND SURVEYOR, HAS SURVEYED THE PLAT OF HIGHWAYS SHOWN HEREON IN SECTION 17, TOWNSHIP 46 NORTH, RANGE 10 EAST OF THE THIRD PRINCIPAL MERIDIAN, LAKE COUNTY; THAT THE SURVEY IS TRUE AND COMPLETE AS SHOWN TO THE BEST OF MY KNOWLEDGE AND BELIEF; THAT THE PLAT CORRECTLY REPRESENTS SAID SURVEY, THAT ALL MONUMENTS FOUND AND ESTABLISHED ARE OF PERMANENT QUALITY AND OCCUPY THE POSITIONS SHOWN THEREON AND THAT THE MONUMENTS ARE SUFFICIENT TO ENABLE THE SURVEY TO BE RETRACED. MADE FOR THE DEPARTMENT OF TRANSPORTATION, STATE OF ILLINOIS.

DATED AT CHICAGO, ILLINOIS THIS 12th DAY OF AUGUST, 2002, A.D.
Ronald F. Hodgen
ILLINOIS PROFESSIONAL LAND SURVEYOR NO. 2630
TO ENSURE AUTHORITY OF THIS DRAWING, IT MUST BEAR THE CHECKED SEAL OF THE SURVEYOR OR PROFESSIONAL ENGINEER WHO PREPARED THIS DRAWING.

Mail To:
Illinois Department of Transportation
ATTN: Land Acquisition - 3rd Floor
201 West Center Court
Schaumburg, IL 60196-1096

RUETTIGER, TONELLI & ASSOCIATES, INC.
Land Surveyors/Engineers/Planners/Landscape Architects/G.I.S. Consultants
2174 ORBIS STREET, SUITE 170, SCHAUMBURG, ILLINOIS 60196
PH. (815) 744-6800 FAX (815) 744-0101

- NOTES:**
- COORDINATES SHOWN ARE ILLINOIS STATE PLANE COORDINATES, EAST ZONE, NAD 83, IN METERS, ADJUSTED TO REPRESENT GROUND COORDINATES. MULTIPLY GROUND COORDINATES BY SCALE FACTOR OF 0.999995413 TO OBTAIN STATE PLANE GRID VALUES.
 - BASIS OF BEARINGS IS THE ILLINOIS STATE PLANE COORDINATE SYSTEM, EAST ZONE, NAD 83.
 - SEE SHEETS A30-A36 FOR COORDINATES AND REFERENCE TIES.
 - SHEET 1 IS A COVER SHEET AND IS NOT RECORDED.

PLAT OF HIGHWAYS
STATE OF ILLINOIS
DEPARTMENT OF TRANSPORTATION
FAP 866 IL 83

SECTION 5VB-BR LAKE COUNTY
PROJECT JOB NO. R91-048-95
STATION 10+159(Rte. 83) TO STATION 10+300(Rte. 83)
SCALE: 1:250

BUREAU OF LAND ACQUISITION
201 WEST CENTER COURT
SCHAUMBURG, ILLINOIS 60196

REVISION DATE	REVISION	MADE BY

CONTRACT NO. 62700

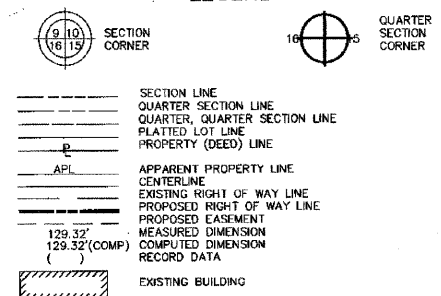
F.A. ROUTE NO.	SECTION	COUNTY	TOTAL SHEETS	SHEET NO.
866	*	LAKE	554	197
FED. ROAD DIST. NO.		ILLINOIS FED. AID PROJECT		

* (L-2[W,R]6,6A & 6 EXT) WRS-1

PART OF THE SE. 1/4 OF SEC. 20, T. 46 N., R. 10 E. OF THE 3rd P.M., IN LAKE COUNTY, ILLINOIS.

6075949
10/18/2006

LEGEND



- IRON PIPE OR ROD FOUND REPLACED AFTER CONSTRUCTION
- + CUT CROSS FOUND OR SET
- T1 THESE STAKES REFERENCE FOUND OR SET MONUMENTATION. SET 5/8 INCH IRON ROD FLUSH WITH GROUND TO TIE FOUND IRON STAKE. IDENTIFIED BY COLORED PLASTIC CAP BEARING SURVEYORS REGISTRATION NUMBER.
- T2
- T3
- BT1 THESE STAKES, IN CULTIVATED AREAS, REFERENCE FOUND OR SET MONUMENTATION. BURIED 5/8 INCH IRON ROD 20 INCHES BELOW GROUND TO TIE FOUND IRON STAKE. IDENTIFIED BY COLORED PLASTIC CAP BEARING SURVEYORS REGISTRATION NUMBER.
- BT2
- BT3
- STAKING OF PROPOSED RIGHT OF WAY. SET DIVISION OF HIGHWAYS SURVEY MARKER TO MONUMENT THE POSITION SHOWN. IDENTIFIED BY INSCRIPTION DATA AND SURVEYORS REGISTRATION NUMBER.
- M STAKING OF PROPOSED RIGHT OF WAY IN CULTIVATED AREAS. BURIED 5/8 INCH METAL ROD 20 INCHES BELOW GROUND TO MARK FUTURE SURVEY MARKER POSITION. IDENTIFIED BY COLORED PLASTIC CAP BEARING SURVEYORS REGISTRATION NUMBER.
- ⊙ PERMANENT SURVEY MARKER, I.D.O.T. STD. 2135 (TO BE SET BY OTHERS)
- RIGHT OF WAY STAKING PROPOSED TO BE SET.

CURVE DATA TABLE

Curve No.	12
Δ	132°43'
T	337.91'
L	671.82'
R	2863.31'
E	19.82'
P.C. STA.	7+37.11
P.T. STA.	14+09.03
P.L. STA.	10+74.62



STATE OF ILLINOIS }
COUNTY OF WILL }

THIS IS TO CERTIFY THAT RONALD F. HODGEN, AN ILLINOIS PROFESSIONAL LAND SURVEYOR, HAS SURVEYED THE PLAT OF HIGHWAYS SHOWN HEREON IN SECTION 20, TOWNSHIP 46 NORTH, RANGE 10 EAST OF THE THIRD PRINCIPAL MERIDIAN, LAKE COUNTY; THAT THE SURVEY IS TRUE AND COMPLETE AS SHOWN TO THE BEST OF MY KNOWLEDGE AND BELIEF; THAT THE PLAT CORRECTLY REPRESENTS SAID SURVEY, THAT ALL MONUMENTS FOUND AND ESTABLISHED ARE OF PERMANENT QUALITY AND OCCUPY THE POSITIONS SHOWN THEREON AND THAT THE MONUMENTS ARE SUFFICIENT TO ENABLE THE SURVEY TO BE RETRACED. MADE FOR THE DEPARTMENT OF TRANSPORTATION, STATE OF ILLINOIS.

DATED AT JOLIET, ILLINOIS THIS 13th DAY OF AUGUST, 2002 A.D.

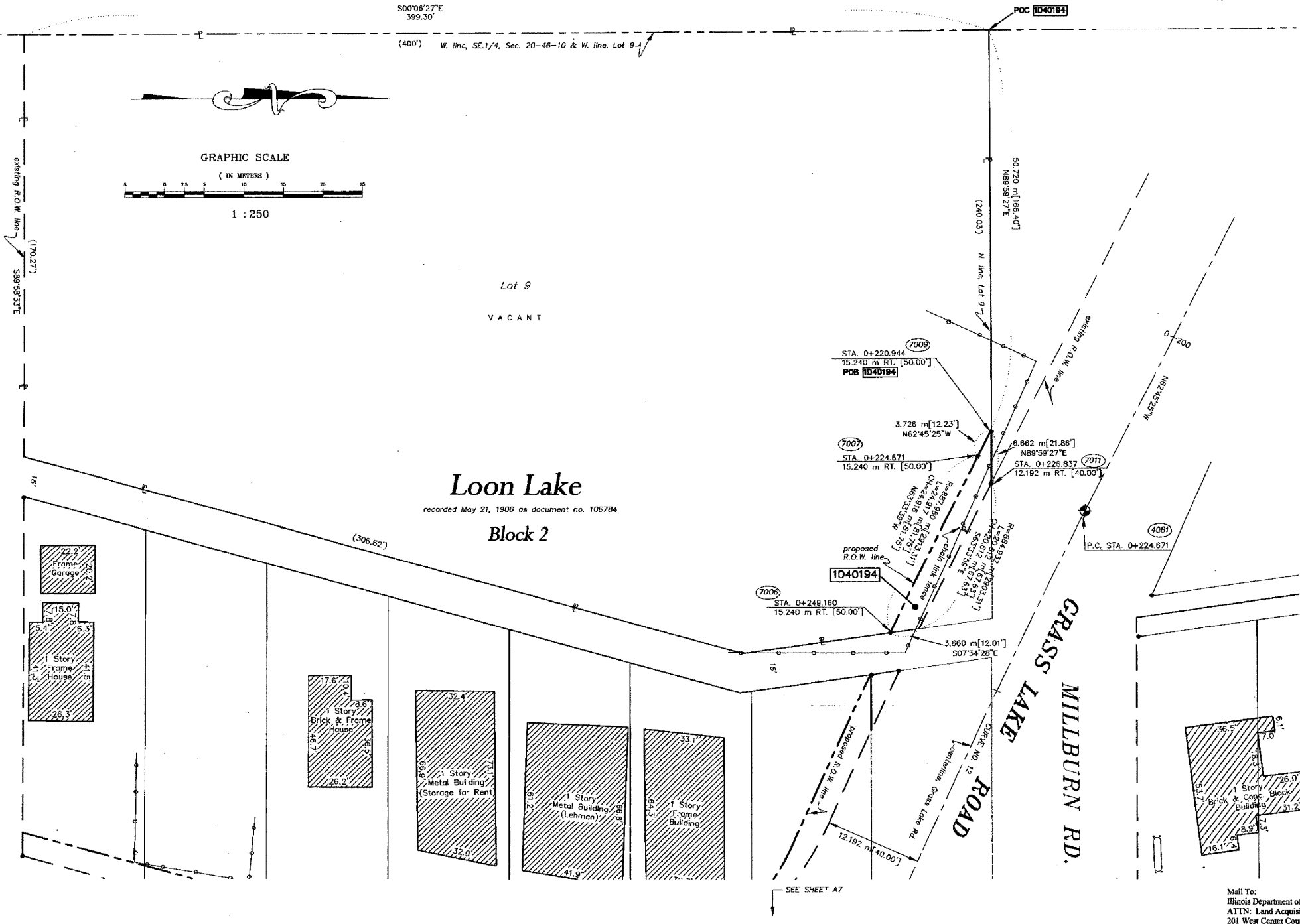
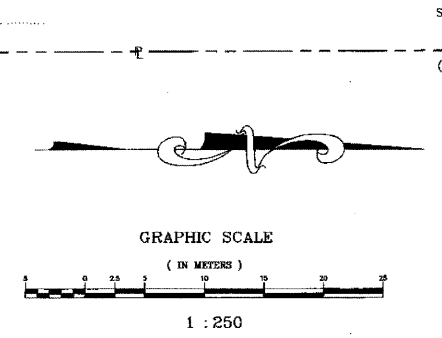
R.F.H.
ILLINOIS PROFESSIONAL LAND SURVEYOR NO. 2630

RUETTIGER, TONELLI & ASSOCIATES, INC.
Land Surveyors/Engineers/Planners/Landscape Architects/C.L.S. Consultants
214 QUAIL STREET, SUITE 110, SCHENKEL SQUARE, JOLIET, ILLINOIS 62450
TEL: (815) 744-8888 FAX: (815) 744-0101

PLAT OF HIGHWAYS
STATE OF ILLINOIS
DEPARTMENT OF TRANSPORTATION
FAP 866 IL 83

SECTION LAKE COUNTY
PROJECT JOB NO. R91-048-95
STATION 0+220(Grass Lake Rd.) TO STATION 0+250
SCALE: 1:250 SHEET A29 OF A38

BUREAU OF LAND ACQUISITION
201 WEST CENTER COURT
SCHENKEL SQUARE, ILLINOIS 60196



PARCEL NO.	OWNER	TOTAL HOLDING ACRES	PART TAKEN ACRES	REMAINDER ACRES	PREV. DED. ACRES	EASEMENT ACRES	EASEMENT PURPOSE	PERMANENT TAX INDEX NUMBER	PROPERTY ACQUIRED BY
1040194	STATE BANK OF THE LAKES F/K/A STATE BANK OF ANTIPOCH TRUST NO. 98-111	2.055 8318	0.019 75	2.036 8243	N/A	N/A	N/A	02-20-408-001	4834403

REVISION DATE	REVISION	MADE BY

- NOTES:
- COORDINATES SHOWN ARE ILLINOIS STATE PLANE COORDINATES, EAST ZONE, NAD 83, IN METERS, ADJUSTED TO REPRESENT GROUND COORDINATES. MULTIPLY GROUND COORDINATES BY SCALE FACTOR OF 0.99995413 TO OBTAIN STATE PLANE GRID VALUES.
 - BASIS OF BEARINGS IS THE ILLINOIS STATE PLANE COORDINATE SYSTEM, EAST ZONE, NAD 83.
 - SEE SHEETS A30-A36 FOR COORDINATES AND REFERENCE TIES.
 - SHEET 1 IS A COVER SHEET AND IS NOT RECORDED.

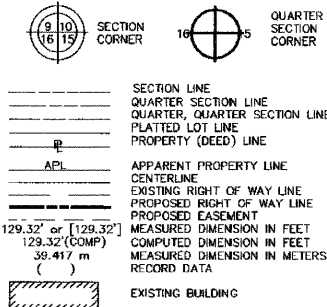
N:\Projects\6075949\1040194\1040194.dwg Tue Aug 13 12:26:58 2002 T.L.K.

F.A. ROUTE NO.	SECTION	COUNTY	TOTAL SHEETS	SHEET NO.
866	*	LAKE	554	198
FED. ROAD DIST. NO.	ILLINOIS FED. AID PROJECT			

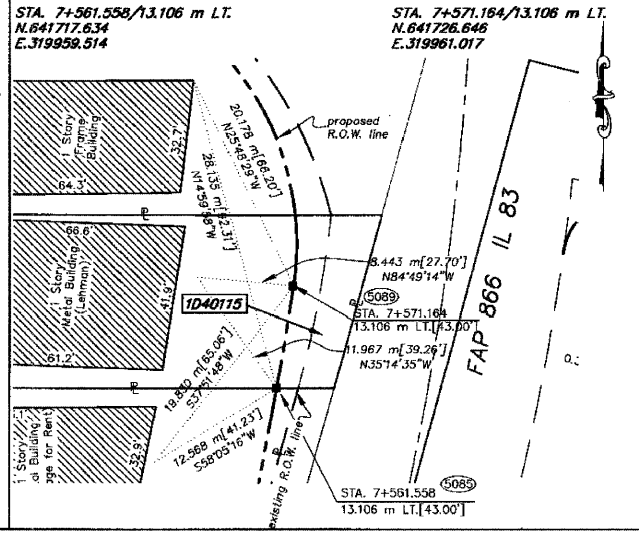
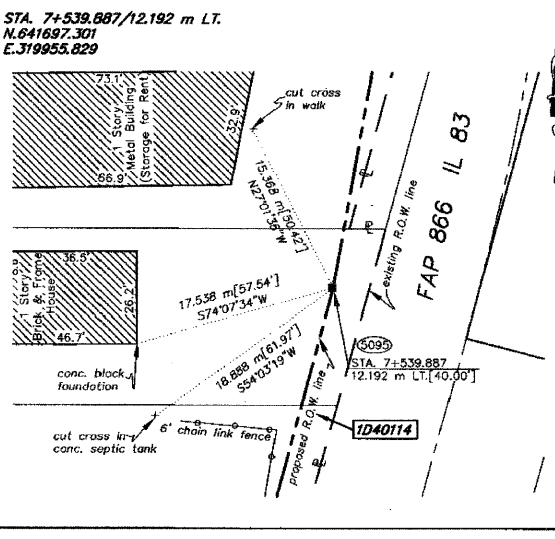
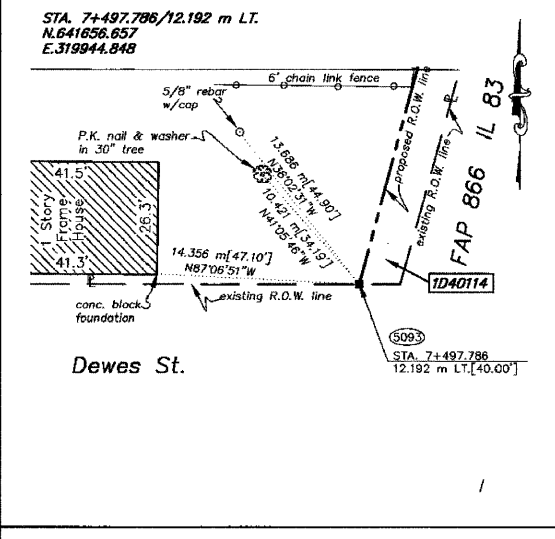
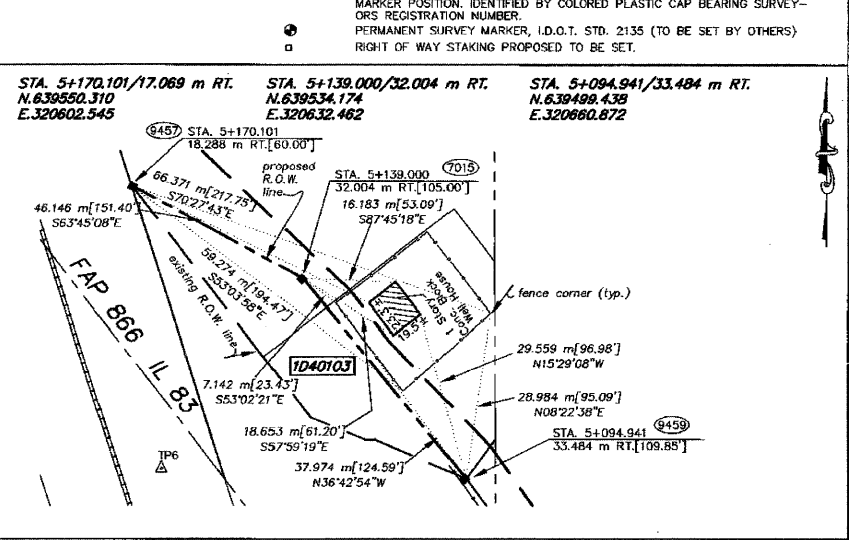
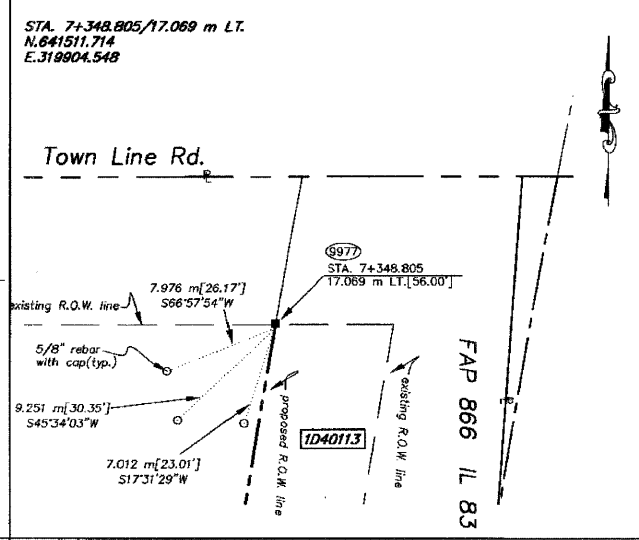
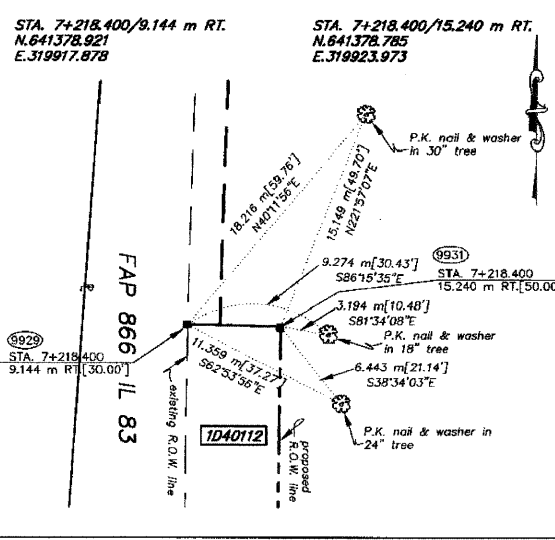
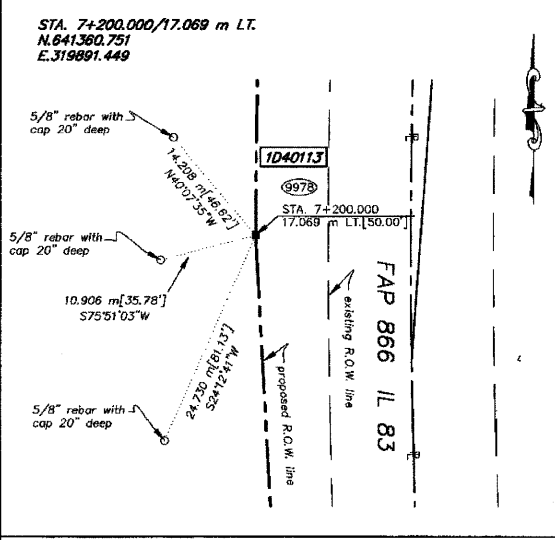
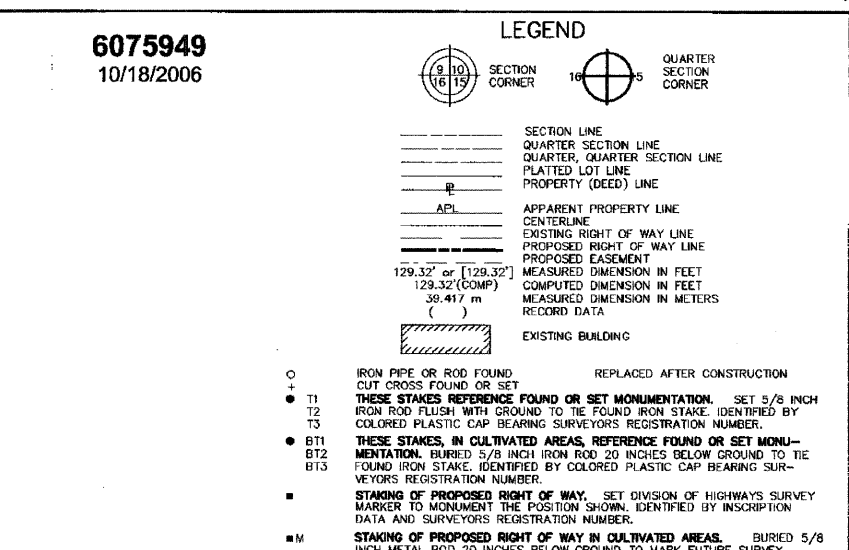
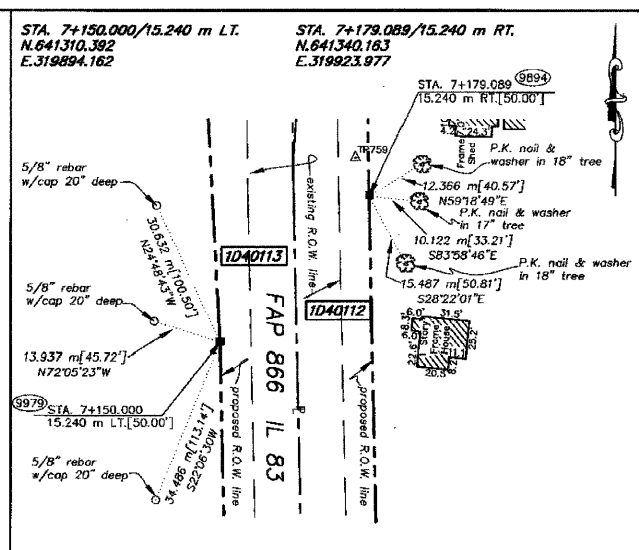
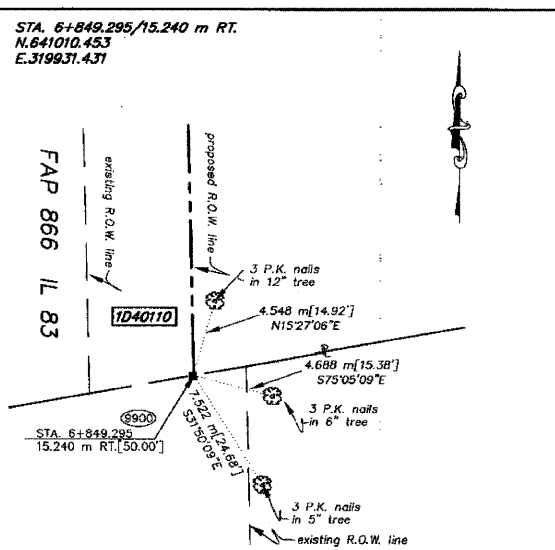
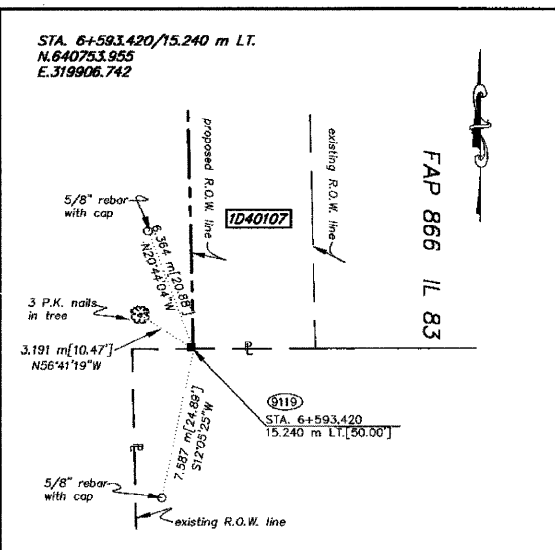
*(L-2[W,R]6,6A & 6 EXT) WRS-1

6075949
10/18/2006

LEGEND



- IRON PIPE OR ROD FOUND
CUT CROSS FOUND OR SET
REPLACED AFTER CONSTRUCTION
- T1
T2
T3
THESE STAKES REFERENCE FOUND OR SET MONUMENTATION. SET 5/8 INCH IRON ROD FLUSH WITH GROUND TO THE FOUND IRON STAKE, IDENTIFIED BY COLORED PLASTIC CAP BEARING SURVEYORS REGISTRATION NUMBER.
- BT1
BT2
BT3
THESE STAKES, IN CULTIVATED AREAS, REFERENCE FOUND OR SET MONUMENTATION. BURIED 5/8 INCH IRON ROD 20 INCHES BELOW GROUND TO THE FOUND IRON STAKE, IDENTIFIED BY COLORED PLASTIC CAP BEARING SURVEYORS REGISTRATION NUMBER.
- STAKING OF PROPOSED RIGHT OF WAY. SET DIVISION OF HIGHWAYS SURVEY MARKER TO MONUMENT THE POSITION SHOWN, IDENTIFIED BY INSCRIPTION DATA AND SURVEYORS REGISTRATION NUMBER.
- STAKING OF PROPOSED RIGHT OF WAY IN CULTIVATED AREAS. BURIED 5/8 INCH METAL ROD 20 INCHES BELOW GROUND TO MARK FUTURE SURVEY MARKER POSITION, IDENTIFIED BY COLORED PLASTIC CAP BEARING SURVEYORS REGISTRATION NUMBER.
- PERMANENT SURVEY MARKER, I.D.O.T. STD. 2135 (TO BE SET BY OTHERS)
- RIGHT OF WAY STAKING PROPOSED TO BE SET.



STATE OF ILLINOIS } SS
COUNTY OF WILL

THIS IS TO CERTIFY THAT RONALD F. HODGEN, AN ILLINOIS PROFESSIONAL LAND SURVEYOR, HAS SURVEYED THE PLAT OF HIGHWAYS SHOWN HEREON BETWEEN SECTION 32, TOWNSHIP 46 NORTH, RANGE 10 EAST, AND SECTION 33, TOWNSHIP 46 NORTH, RANGE 10 EAST OF THE THIRD PRINCIPAL MERIDIAN, LAKE COUNTY; THAT THE SURVEY IS TRUE AND COMPLETE AS SHOWN TO THE BEST OF MY KNOWLEDGE AND BELIEF; THAT THE PLAT CORRECTLY REPRESENTS SAID SURVEY, THAT ALL MONUMENTS FOUND AND ESTABLISHED ARE OF PERMANENT QUALITY AND OCCUPY THE POSITIONS SHOWN THEREON AND THAT THE MONUMENTS ARE SUFFICIENT TO ENABLE THE SURVEY TO BE RETRACED, MADE FOR THE DEPARTMENT OF TRANSPORTATION, STATE OF ILLINOIS.

DATED AT JOLIET, ILLINOIS THIS 13th DAY OF AUGUST, 2002, A.D.

R.F.H.
ILLINOIS PROFESSIONAL LAND SURVEYOR NO. 2630
TO FULFILL OBLIGATIONS OF THIS OFFICE, I HEREBY SIGN THIS CERTIFICATE AS THE DESIGNER OR PROFESSIONAL LICENSEE WHO PREPARED THIS DRAWING.

Mail To:
Illinois Department of Transportation
ATTN: Land Acquisition - 3rd Floor
201 West Center Court
Schaumburg, IL 60196-1096

NOTES:
1. COORDINATES SHOWN ARE ILLINOIS STATE PLANE COORDINATES, EAST ZONE, NAD 83, IN METERS, ADJUSTED TO REPRESENT GROUND COORDINATES. MULTIPLY GROUND COORDINATES BY SCALE FACTOR OF 0.99995413 TO OBTAIN STATE PLANE PLANE GRID VALUES.
2. BASIS OF BEARINGS IS THE ILLINOIS STATE PLANE COORDINATE SYSTEM, EAST ZONE, NAD 83.
3. SEE SHEETS A30-A36 FOR COORDINATES AND REFERENCE TIES.
4. SHEET 1 IS A COVER SHEET AND IS NOT RECORDED.

RUETTIGER, TONELLI & ASSOCIATES, INC.
Land Surveyors/Engineers/Planners/Landscape Architects/C.L.S. Consultants
274 OGDEN STREET
SCHAUMBURG, ILLINOIS 60196
PH. (815) 744-6820 FAX (815) 744-2101

PLAT OF HIGHWAYS
STATE OF ILLINOIS
DEPARTMENT OF TRANSPORTATION
FAP 866 IL 83

SECTION LAKE COUNTY
PROJECT JOB NO. R91-048-95
STATION TO STATION
SCALE: N/A SHEET A30 OF A36

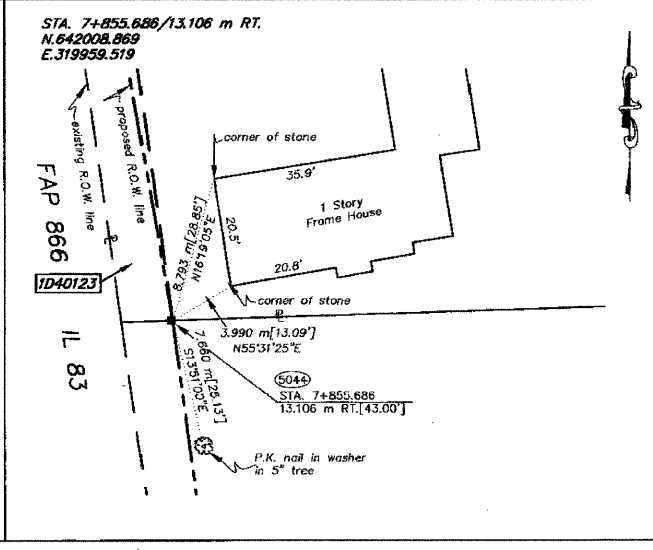
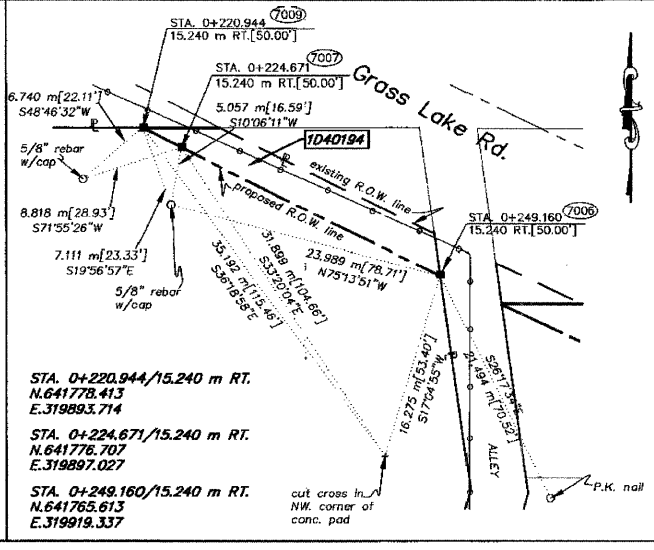
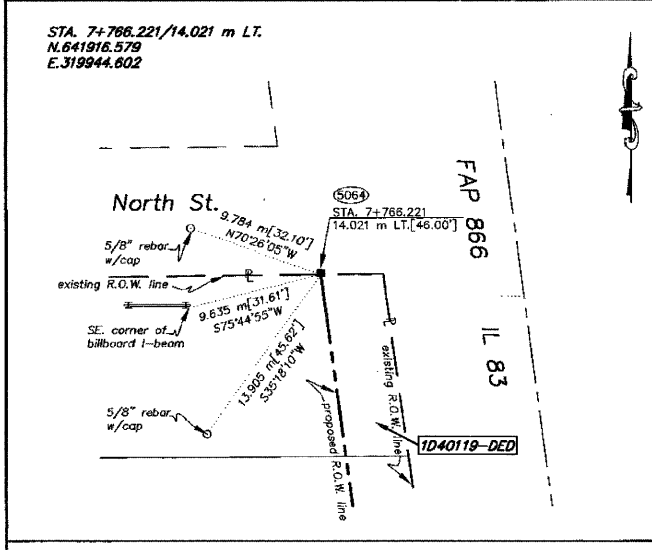
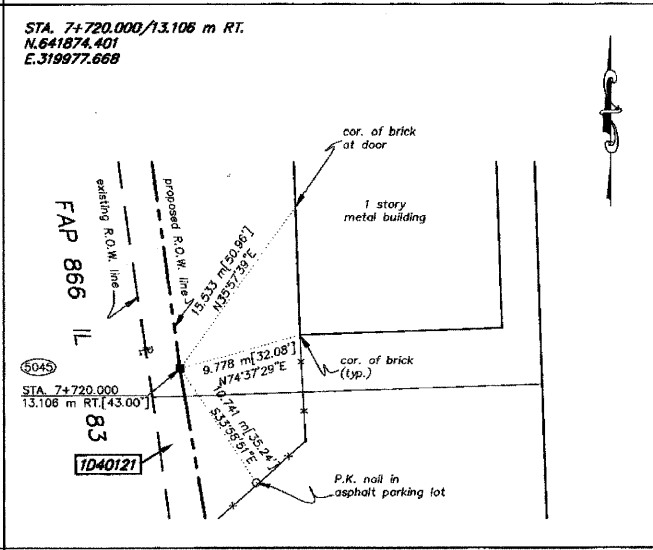
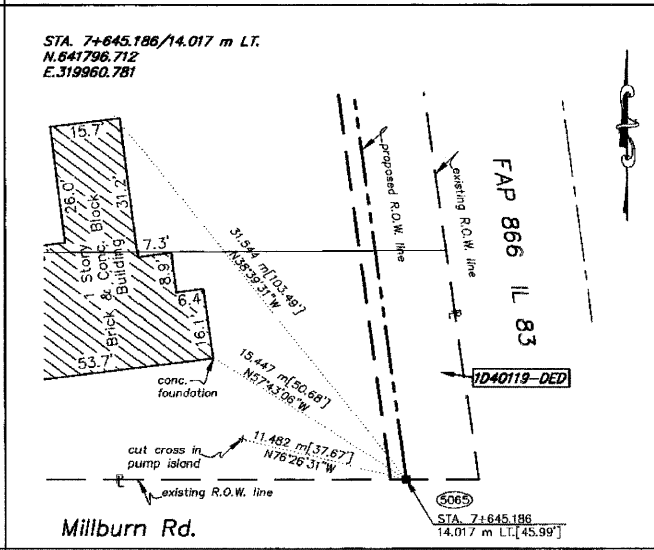
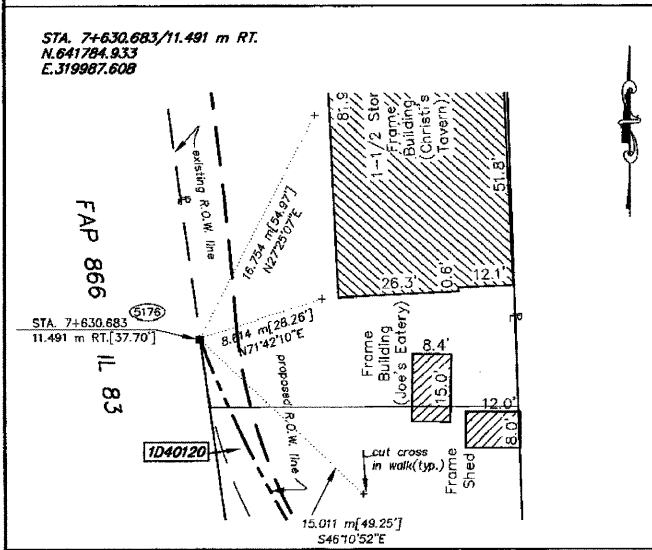
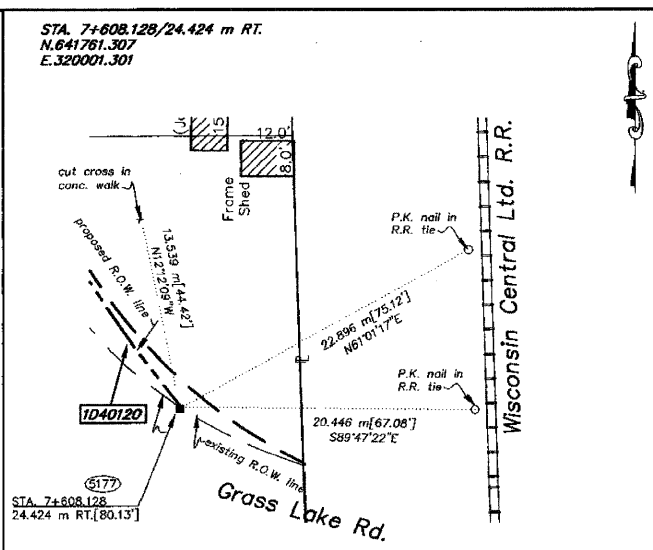
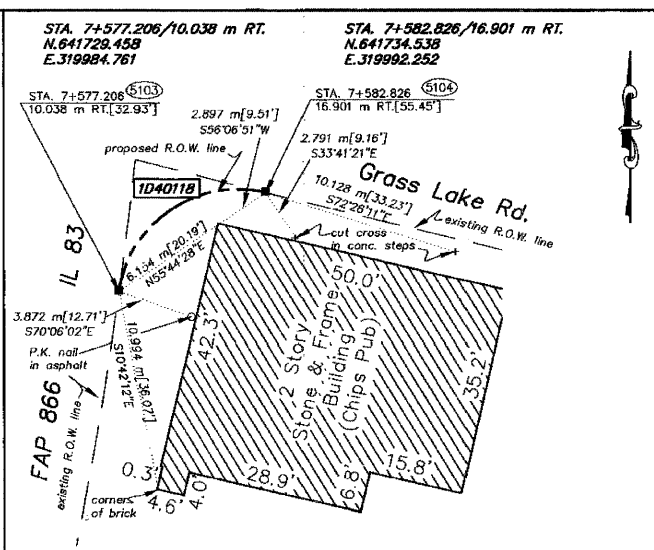
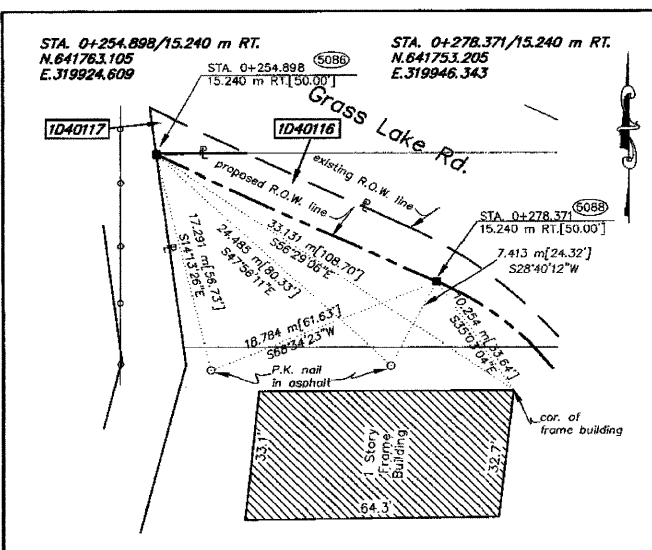
BUREAU OF LAND ACQUISITION
201 WEST CENTER COURT
SCHAUMBURG, ILLINOIS 60196

K:\Tech\2000\0611\0611.dwg Thu Aug 15 08:34:35 2002 T.L.K.

REVISION DATE	REVISION	MADE BY

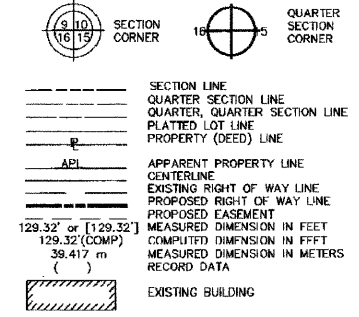
F.A. ROUTE NO.	SECTION	COUNTY	TOTAL SHEETS	SHEET NO.
866	*	LAKE	554	199
FED. ROAD DIST. NO.	ILLINOIS FED. AID PROJECT			

* (L-2[W,R]6,6A & 6 EXT) WRS-1



6075949
10/18/2006

LEGEND



- IRON PIPE OR ROD FOUND REPLACED AFTER CONSTRUCTION
- CUT CROSS FOUND OR SET
- T1 THESE STAKES REFERENCE FOUND OR SET MONUMENTATION. SET 5/8 INCH IRON ROD FLUSH WITH GROUND TO THE FOUND IRON STAKE. IDENTIFIED BY COLORED PLASTIC CAP BEARING SURVEYORS REGISTRATION NUMBER.
- T2
- T3
- BT1 THESE STAKES, IN CULTIVATED AREAS, REFERENCE FOUND OR SET MONUMENTATION. BURIED 5/8 INCH IRON ROD 20 INCHES BELOW GROUND TO THE FOUND IRON STAKE. IDENTIFIED BY COLORED PLASTIC CAP BEARING SURVEYORS REGISTRATION NUMBER.
- BT2
- BT3
- STAKING OF PROPOSED RIGHT OF WAY. SET DIVISION OF HIGHWAYS SURVEY MARKER TO MONUMENT THE POSITION SHOWN, IDENTIFIED BY INSCRIPTION DATA AND SURVEYORS REGISTRATION NUMBER.
- STAKING OF PROPOSED RIGHT OF WAY IN CULTIVATED AREAS. BURIED 5/8 INCH METAL ROD 20 INCHES BELOW GROUND TO MARK FUTURE SURVEY MARKER POSITION. IDENTIFIED BY COLORED PLASTIC CAP BEARING SURVEYORS REGISTRATION NUMBER.
- PERMANENT SURVEY MARKER, I.D.O.T. STD. 2135 (TO BE SET BY OTHERS)
- RIGHT OF WAY STAKING PROPOSED TO BE SET.

NOTES:

1. COORDINATES SHOWN ARE ILLINOIS STATE PLANE COORDINATES, EAST ZONE, NAD 83, IN METERS, ADJUSTED TO REPRESENT GROUND COORDINATES. MULTIPLY GROUND COORDINATES BY SCALE FACTOR OF 0.9999413 TO OBTAIN STATE PLANE GRID VALUES.
2. BASIS OF BEARINGS IS THE ILLINOIS STATE PLANE COORDINATE SYSTEM, EAST ZONE, NAD 83.
3. SEE SHEETS A30-A36 FOR COORDINATES AND REFERENCE TIES.
4. SHEET 1 IS A COVER SHEET AND IS NOT RECORDED.

STATE OF ILLINOIS }
COUNTY OF WILL }SS

THIS IS TO CERTIFY THAT RONALD F. HODGEN, AN ILLINOIS PROFESSIONAL LAND SURVEYOR, HAS SURVEYED THE PLAT OF HIGHWAYS SHOWN HEREON BETWEEN SECTION 29, TOWNSHIP 46 NORTH, RANGE 10 EAST, AND SECTION 20, TOWNSHIP 46 NORTH, RANGE 10 EAST OF THE THIRD PRINCIPAL MERIDIAN, LAKE COUNTY; THAT THE SURVEY IS TRUE AND COMPLETE AS SHOWN TO THE BEST OF MY KNOWLEDGE AND BELIEF; THAT THE PLAT CORRECTLY REPRESENTS SAID SURVEY, THAT ALL MONUMENTS FOUND AND ESTABLISHED ARE OF PERMANENT QUALITY AND OCCUPY THE POSITIONS SHOWN THEREON AND THAT THE MONUMENTS ARE SUFFICIENT TO ENABLE THE SURVEY TO BE RETRACED, MADE FOR THE DEPARTMENT OF TRANSPORTATION, STATE OF ILLINOIS.

DATED AT JEFFERSON, ILLINOIS THIS 13th DAY OF AUGUST, 2002, A.D.

R.F. Hodgen
ILLINOIS PROFESSIONAL LAND SURVEYOR NO. 2630

RUETTIGER, TONELLI & ASSOCIATES, INC.
Land Surveyors/Engineers/Planners/Landscape Architects/ILS. Consultants
274 OREGON STREET, SUITE 170, SCHLAUBURG, ILLINOIS 60196
PH: (815) 744-6600 FAX: (815) 744-0101

PLAT OF HIGHWAYS
STATE OF ILLINOIS
DEPARTMENT OF TRANSPORTATION
FAP 866 IL 83
SECTION LAKE COUNTY
PROJECT JOB NO. R91-048-95
STATION TO STATION
SCALE: N/A SHEET A31 OF A36

Mail To:
Illinois Department of Transportation
ATTN: Land Acquisition - 3rd Floor
201 West Center Court
Schaumburg, IL 60196-1096

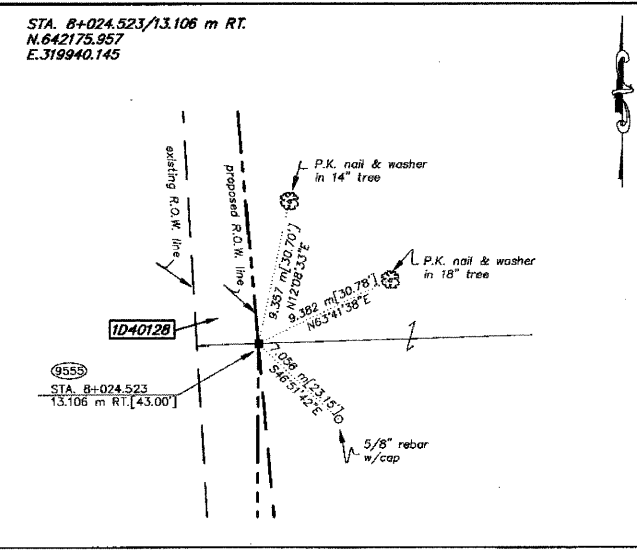
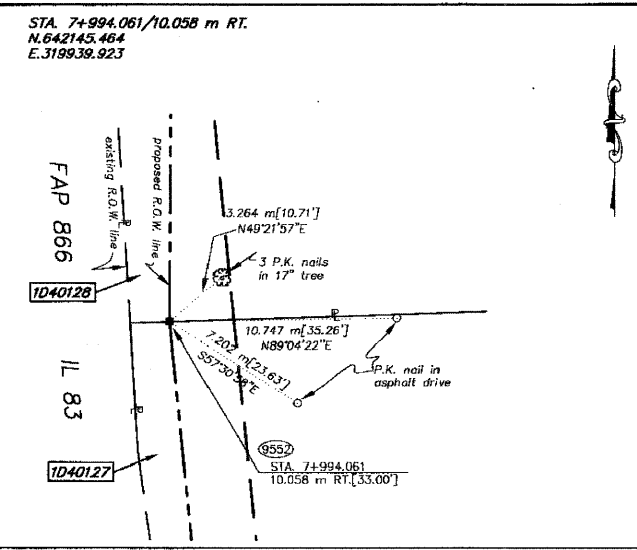
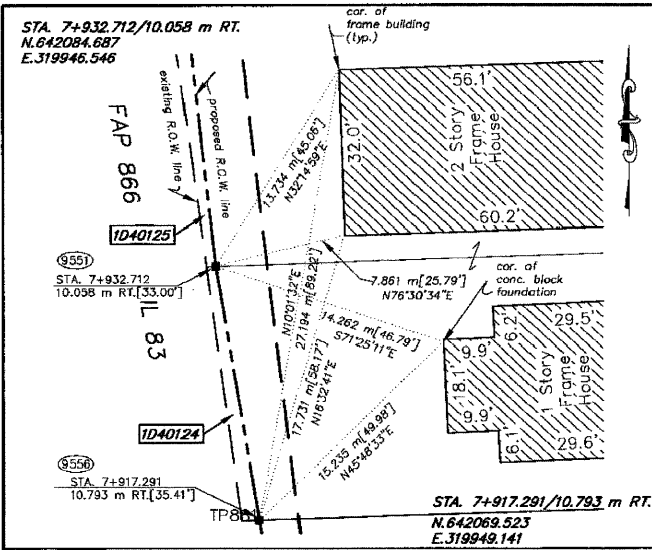
BUREAU OF LAND ACQUISITION
201 WEST CENTER COURT
SCHAUMBURG, ILLINOIS 60196

REVISION DATE	REVISION	MADE BY

N:\Vren\2000\08111182.dwg Thu Aug 15 05:35:35 2002 T.L.W.

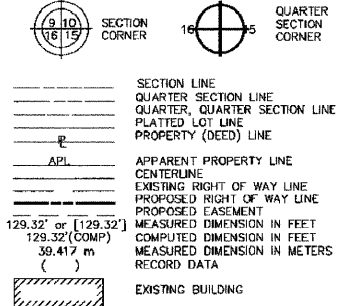
F.A. ROUTE NO.	SECTION	COUNTY	TOTAL SHEETS	SHEET NO.
866	*	LAKE	554	200
FED. ROAD DIST. NO.		ILLINOIS FED. AID PROJECT		

*L-2(W,R)6,6A & 6 EXT) WRS-1



6075949
10/18/2006

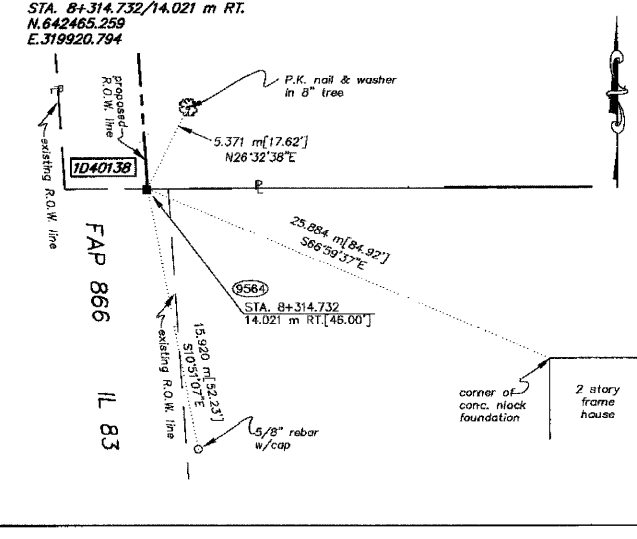
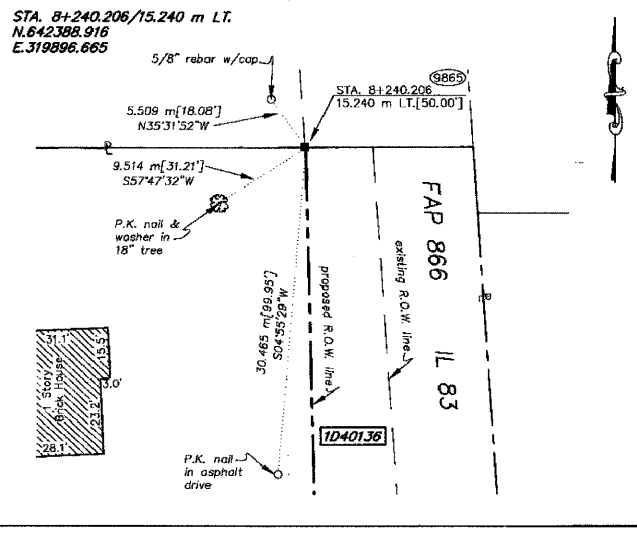
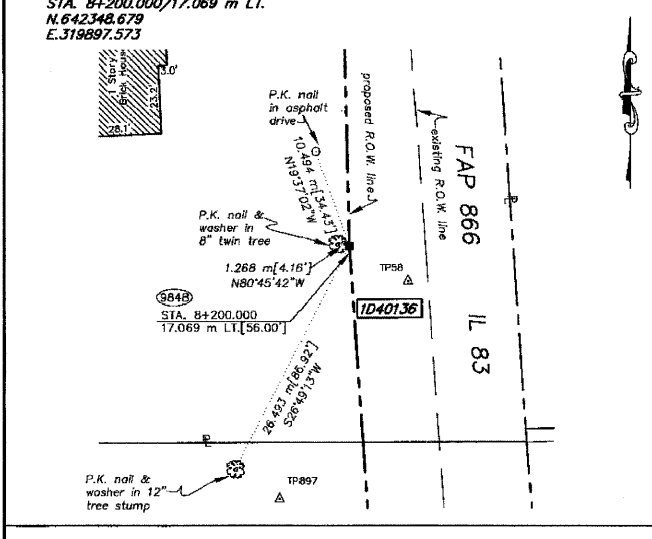
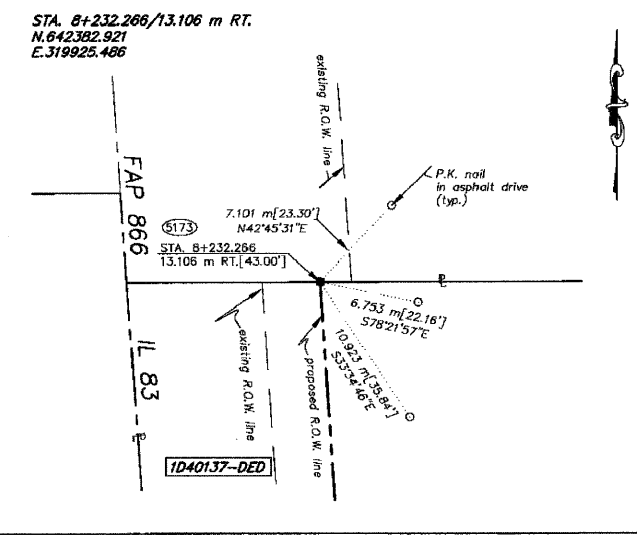
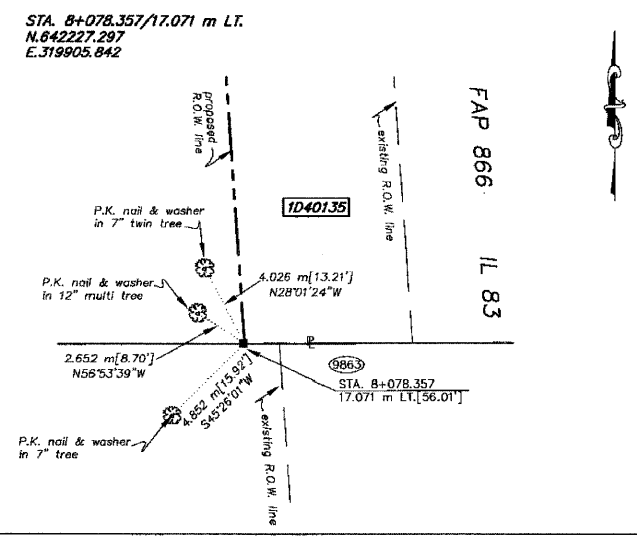
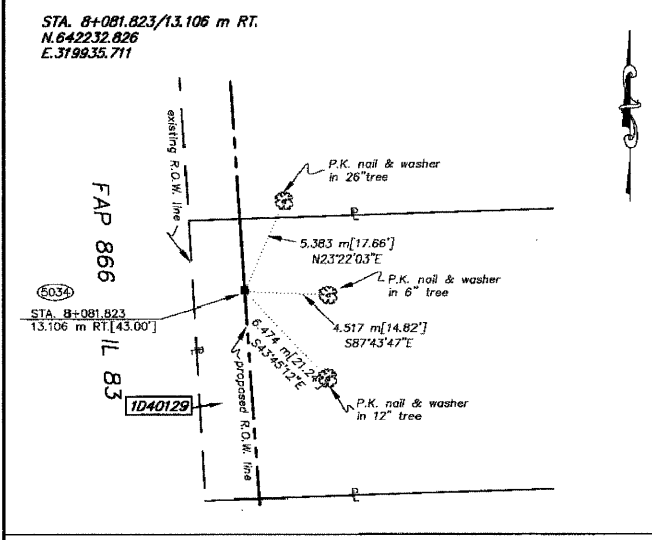
LEGEND



- IRON PIPE OR ROD FOUND REPLACED AFTER CONSTRUCTION
- + CUT CROSS FOUND OR SET
- T1 THESE STAKES REFERENCE FOUND OR SET MONUMENTATION. SET 5/8 INCH IRON ROD FLUSH WITH GROUND TO THE FOUND IRON STAKE. IDENTIFIED BY COLORED PLASTIC CAP BEARING SURVEYORS REGISTRATION NUMBER.
- T2
- T3
- BT1 THESE STAKES, IN CULTIVATED AREAS, REFERENCE FOUND OR SET MONUMENTATION. BURIED 5/8 INCH IRON ROD 20 INCHES BELOW GROUND TO THE FOUND IRON STAKE. IDENTIFIED BY COLORED PLASTIC CAP BEARING SURVEYORS REGISTRATION NUMBER.
- BT2
- BT3
- STAKING OF PROPOSED RIGHT OF WAY. SET DIVISION OF HIGHWAYS SURVEY MARKER TO MONUMENT THE POSITION SHOWN. IDENTIFIED BY INSCRIPTION DATA AND SURVEYORS REGISTRATION NUMBER.
- M STAKING OF PROPOSED RIGHT OF WAY IN CULTIVATED AREAS. BURIED 5/8 INCH METAL ROD 20 INCHES BELOW GROUND TO MARK FUTURE SURVEY MARKER POSITION. IDENTIFIED BY COLORED PLASTIC CAP BEARING SURVEYORS REGISTRATION NUMBER.
- PERMANENT SURVEY MARKER, I.D.O.T. STD. 2135 (TO BE SET BY OTHERS)
- RIGHT OF WAY STAKING PROPOSED TO BE SET.

NOTES:

1. COORDINATES SHOWN ARE ILLINOIS STATE PLANE COORDINATES, EAST ZONE, NAD 83, IN METERS, ADJUSTED TO REPRESENT GROUND COORDINATES. MULTIPLY GROUND COORDINATES BY SCALE FACTOR OF 0.99996413 TO OBTAIN STATE PLANE VALUES.
2. BASIS OF BEARINGS IS THE ILLINOIS STATE PLANE COORDINATE SYSTEM, EAST ZONE, NAD 83.
3. SEE SHEETS A30-A36 FOR COORDINATES AND REFERENCE TIES.
4. SHEET 1 IS A COVER SHEET AND IS NOT RECORDED.



STATE OF ILLINOIS)
COUNTY OF WILL) SS

THIS IS TO CERTIFY THAT RONALD F. HODGEN, AN ILLINOIS PROFESSIONAL LAND SURVEYOR, HAS SURVEYED THE PLAT OF HIGHWAYS SHOWN HEREIN IN SECTION 20, TOWNSHIP 46 NORTH, RANGE 10 EAST OF THE THIRD PRINCIPAL MERIDIAN, LAKE COUNTY; THAT THE SURVEY IS TRUE AND COMPLETE AS SHOWN TO THE BEST OF MY KNOWLEDGE AND BELIEF; THAT THE PLAT CORRECTLY REPRESENTS SAID SURVEY, THAT ALL MONUMENTS FOUND AND ESTABLISHED ARE OF PERMANENT QUALITY AND OCCUPY THE POSITIONS SHOWN THEREON AND THAT THE MONUMENTS ARE SUFFICIENT TO ENABLE THE SURVEY TO BE RETRACED. MADE FOR THE DEPARTMENT OF TRANSPORTATION, STATE OF ILLINOIS.

DATED AT JOLIET, ILLINOIS THIS 13TH DAY OF AUGUST, 2002, A.D.

Ronald F. Hodgen
ILLINOIS PROFESSIONAL LAND SURVEYOR NO. 2830
TO OBTAIN AUTHORITY OF THIS SEAL, IT MUST BEAR THE UNDOUBTED SEAL OF THE DESIGNER OF THIS PROFESSIONAL LICENSE, WHO PREPARED THIS DRAWING.

RUETIGER, TONELLI & ASSOCIATES, INC.
Land Surveyors/Engineers/Planners/Landscape Architects/C.I.S. Consultants
2124 CEDAR STREET, SUITE 170, SCHAUMBURG, ILLINOIS 60196
PH (815) 744-8800 FAX (815) 744-8101

PLAT OF HIGHWAYS
STATE OF ILLINOIS
DEPARTMENT OF TRANSPORTATION
FAP 866 IL 83

SECTION LAKE COUNTY
PROJECT JOB NO. R91-048-95
STATION TO STATION
SCALE: N/A SHEET A32 OF A36

BUREAU OF LAND ACQUISITION
201 WEST CENTER COURT
SCHAUMBURG, ILLINOIS 60196

REVISION DATE	REVISION	MADE BY

R:\Tech\2000\06111183.dwg Thu Aug 15 05:58:33 2002 T.L.M.