





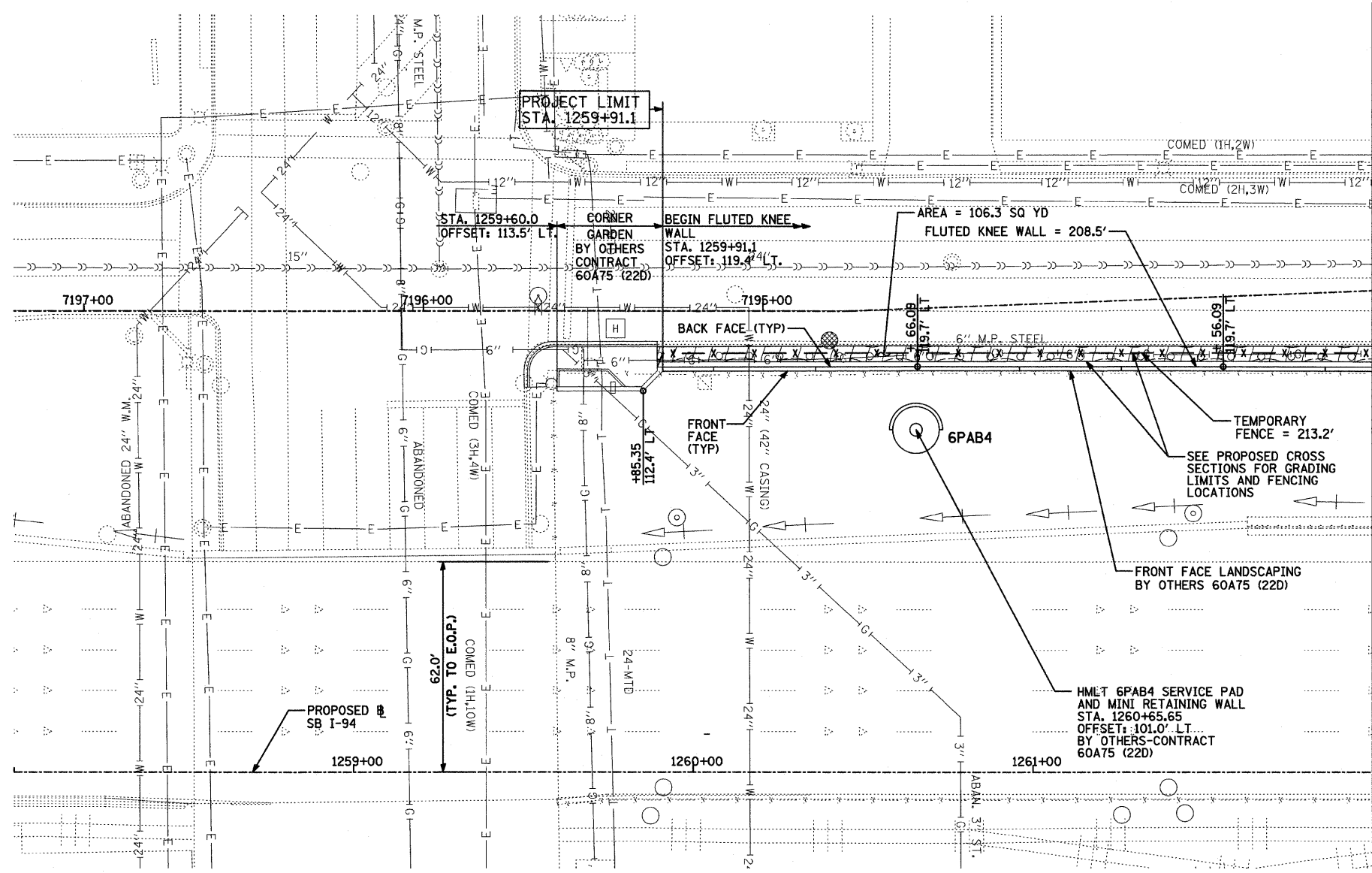
F.A.I. RTE.	SECTION	COUNTY	TOTAL SHEETS	SHEET NO.
94	1717 I-7	COOK	47	18
STA. 1259+91.12		TO STA. 1270+24.39		
FED. ROAD DIST. NO.		ILLINOIS	FED. AID PROJECT	

62979

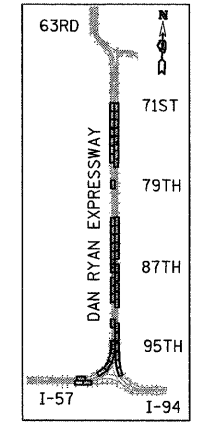


**LEGEND:**

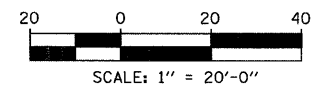
-  EROSION CONTROL BLANKET, SEEDING, CLASS 2A, NITROGEN, PHOSPHORUS, AND POTASSIUM FERTILIZER NUTRIENTS, TOPSOIL FURNISH AND PLACE, 4"
-  EROSION CONTROL BLANKET, SEEDING, CLASS 2A, NITROGEN, PHOSPHORUS, AND POTASSIUM FERTILIZER NUTRIENTS, TOPSOIL FURNISH AND PLACE, 12" COMPOST FURNISH AND PLACE, 6"
-  EROSION CONTROL BLANKET, SEEDING, CLASS 4A (MODIFIED), SEEDING, CLASS 5 (MODIFIED), TOPSOIL FURNISH AND PLACE, 12" COMPOST FURNISH AND PLACE, 6"
-  INLET FILTER, TO BE INSTALLED IN OFF PROJECT DRAINAGE STRUCTURES ACCEPTING STORMWATER RUNOFF



MATCHLINE STA. 1262+00.00



LOCATION MAP



**NOTES:**

1. STATION AND OFFSET CALLOUTS ALONG THE LENGTH OF EITHER FLUTED KNEE WALL OR FLUTED KNEE WALL, SPECIAL ARE TAKEN FROM THE BACK FACE SIDE AT PROPOSED EXPANSION JOINT LOCATIONS.
2. THE CONTRACTOR SHALL PROTECT AND USE CAUTION DURING CONSTRUCTION OPERATIONS AROUND ALL EXISTING PUBLIC OR PRIVATE UTILITY FACILITIES.
3. CONTRACTOR SHALL COORDINATE CONSTRUCTION ACTIVITIES WITH CONTRACT 60A75 (22D).

**TYLIN**INTERNATIONAL

REVISIONS	
NAME	DATE

ILLINOIS DEPARTMENT OF TRANSPORTATION  
 F.A.I. 94 (DAN RYAN EXPRESSWAY)  
 PROPOSED PLAN  
 SB I-94 (DAN RYAN EXPRESSWAY)  
 STA. 1258+00.00 TO STA. 1262+00.00

SCALE: 1"=20'  
 DATE: OCTOBER 17, 2008

DRAWN BY: JDF  
 CHECKED BY: JPM

D:\15\2008\40637.PM