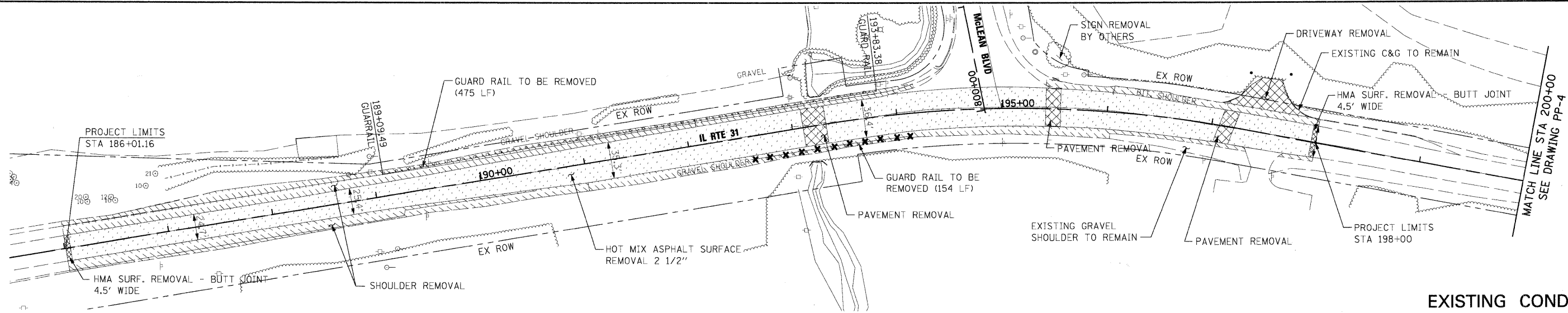
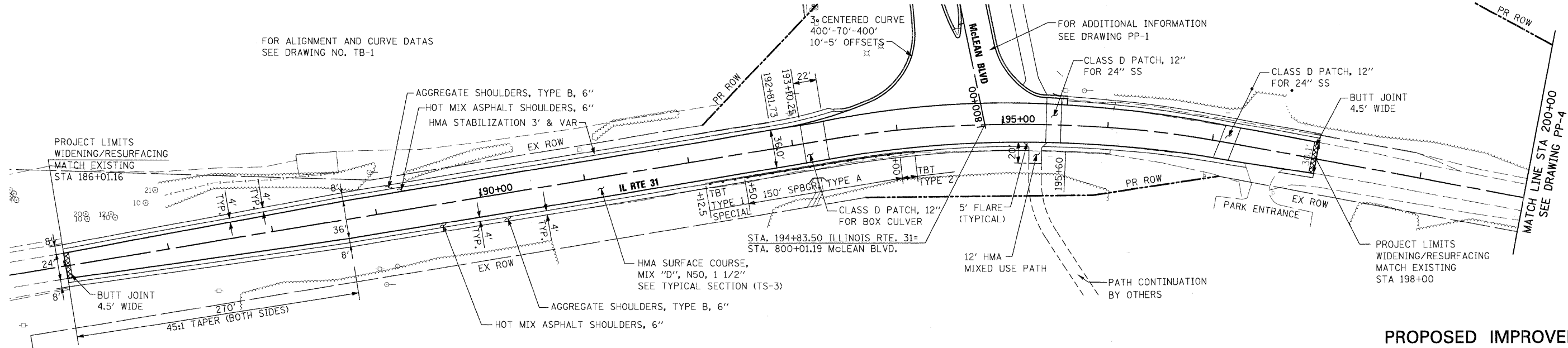


PLAN	SURVEYED	DATE
	PLOTTED	
	CHECKED	
	BY	
	NO. OF MAY CHECKED	
	ADD FILE NAME	

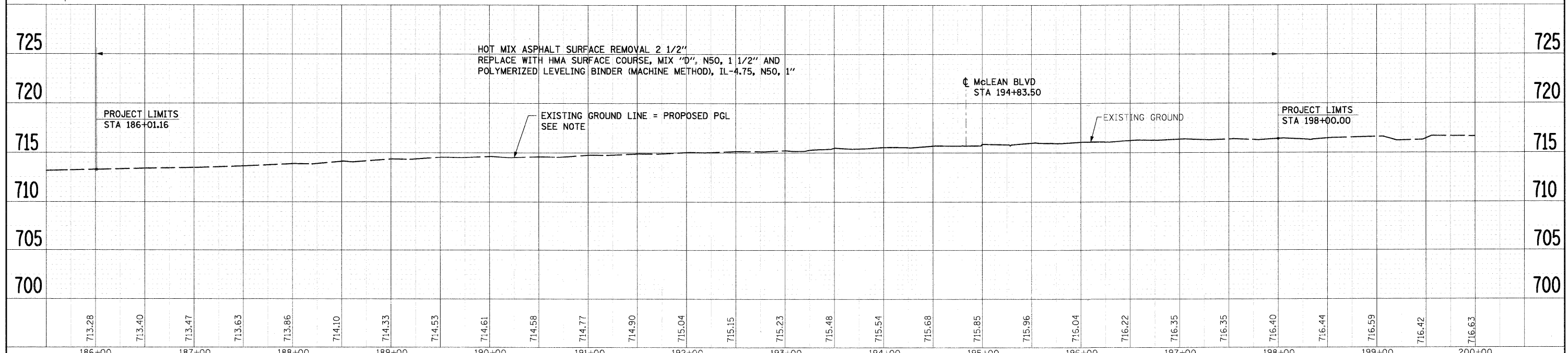
PROFILE	SURVEYED	DATE
	PLOTTED	
	CHECKED	
	BY	
	NO. OF MAY CHECKED	
	ADD FILE NAME	



EXISTING CONDITIONS



PROPOSED IMPROVEMENTS



FILE NAME = I:\Dgn\Civil\Sheet\pp023.dgn	USER NAME = JFigueroa	DESIGNED -	REVISED -	KANE COUNTY DIVISION OF TRANSPORTATION	NEW STEARNS ROAD - STAGE 2 PLAN AND PROFILE - ILLINOIS ROUTE 31	F.A.P. RTE. 361	SECTION 06-00214-10-BR	COUNTY KANE	TOTAL SHEETS 219	SHEET NO. 19	
PLOT SCALE = 1:50.0001	CHECKED -	REVISED -	SCALE: 1"=50'H/1"=5'V			SHEET NO. OF SHEETS	STA. TO STA.	CONTRACT NO. 63073			
PLOT DATE = 4/29/2009	DATE = 3/27/09	REVISED -				FED. ROAD DIST. NO. 1 ILLINOIS FED. AID PROJECT					