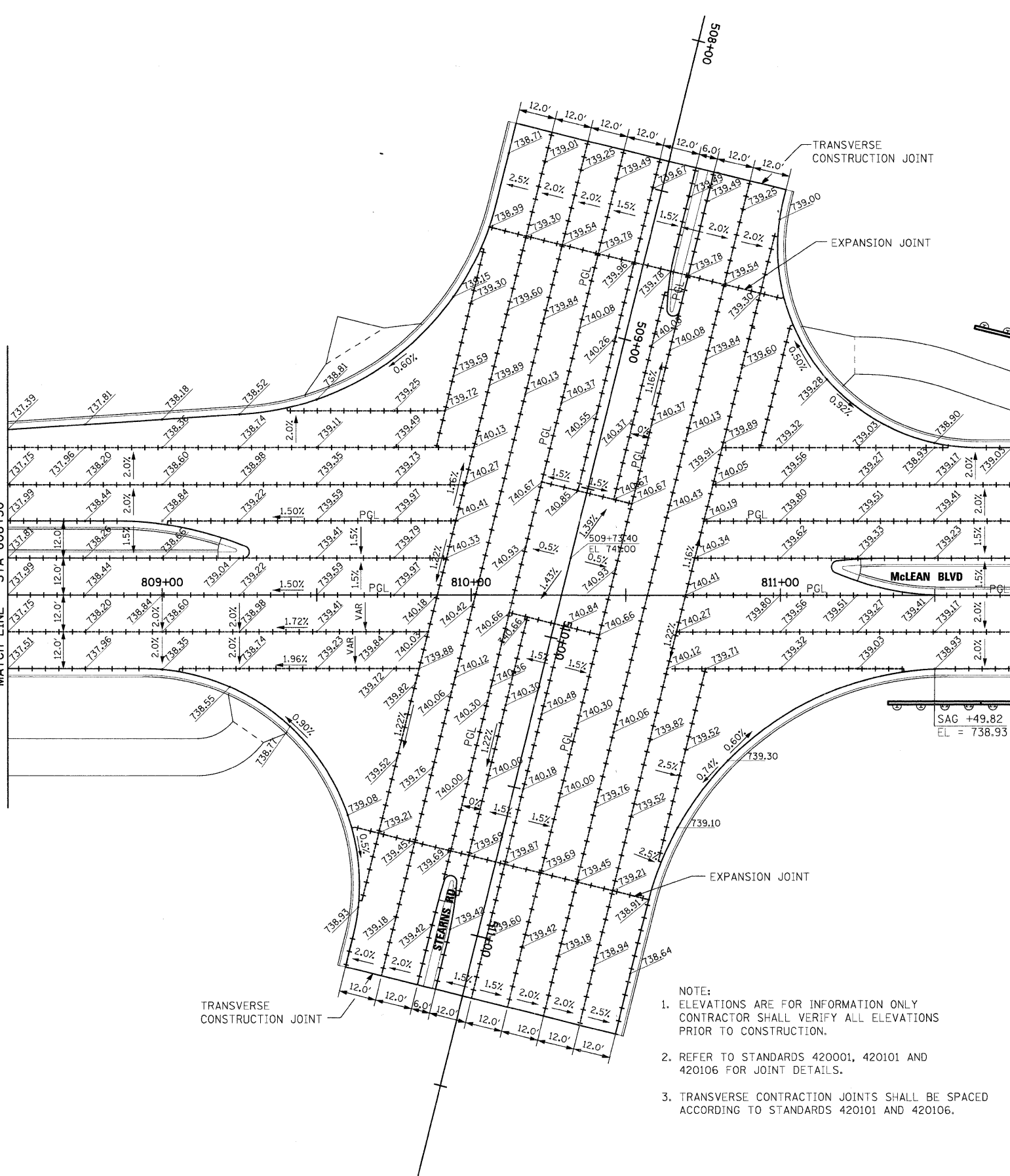
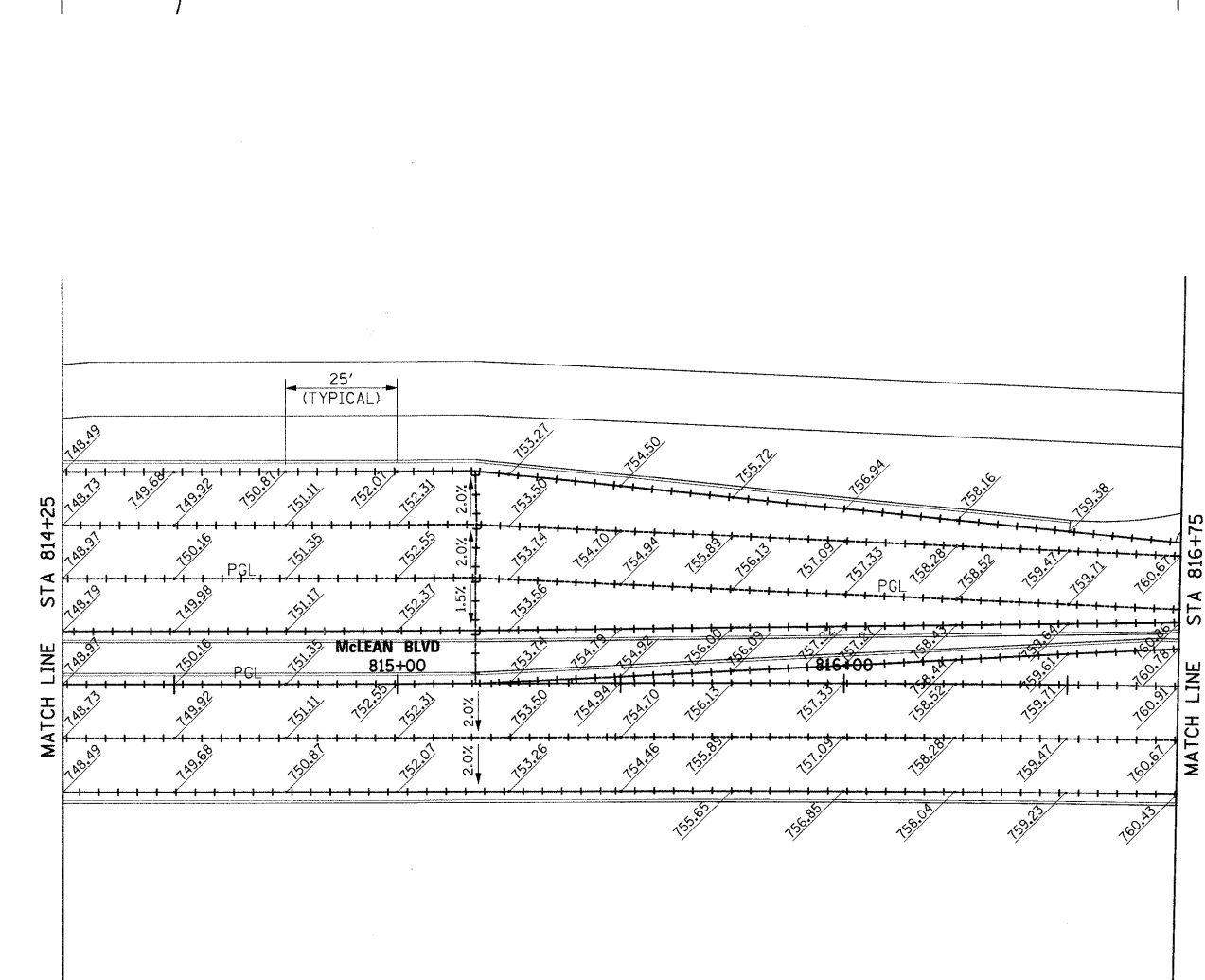
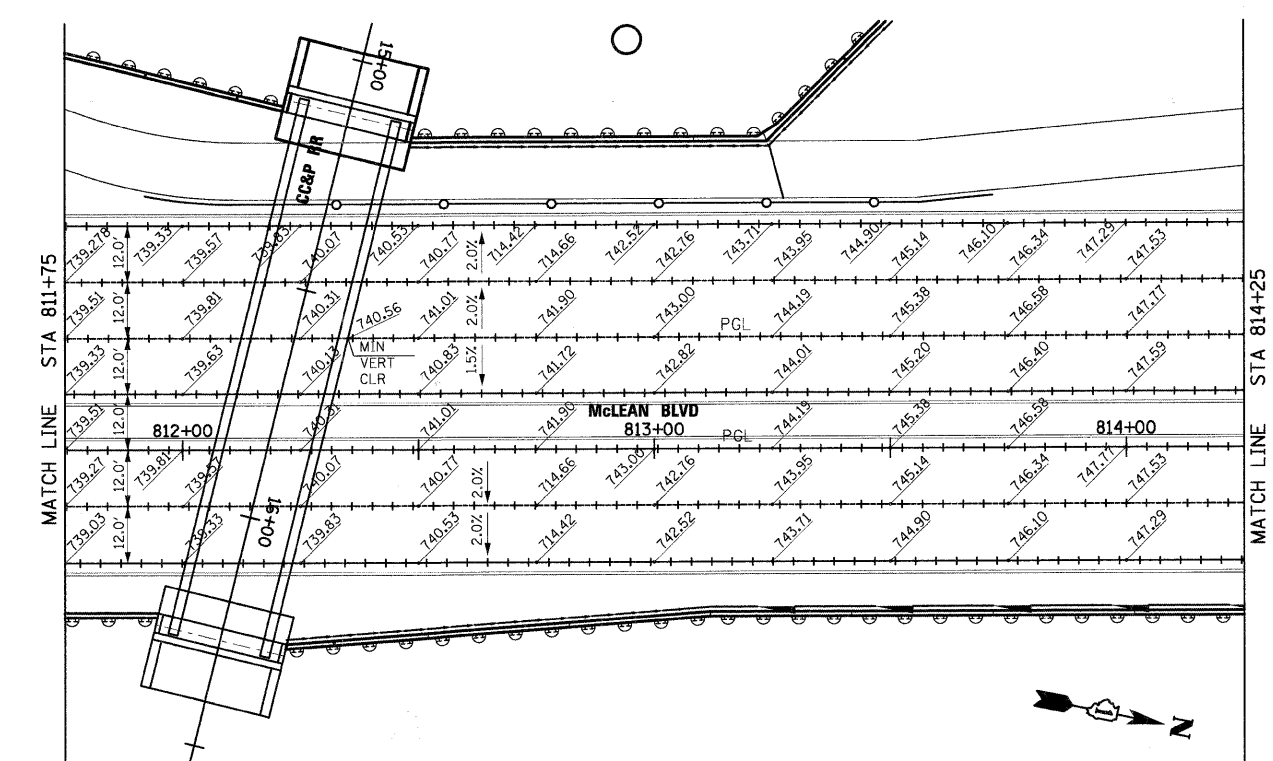


SEE DRAWING NO. PJ-1  
MATCH LINE STA 808+50



- NOTE:
1. ELEVATIONS ARE FOR INFORMATION ONLY CONTRACTOR SHALL VERIFY ALL ELEVATIONS PRIOR TO CONSTRUCTION.
  2. REFER TO STANDARDS 420001, 420101 AND 420106 FOR JOINT DETAILS.
  3. TRANSVERSE CONTRACTION JOINTS SHALL BE SPACED ACCORDING TO STANDARDS 420101 AND 420106.



FILE NAME =  
I:\Dgn\Civil\Sheet\p\_002.dgn

USER NAME = tthornton  
PLOT SCALE = 1:20  
PLOT DATE = 3/29/2009

DESIGNED -  
DRAWN -  
CHECKED -  
DATE - 3/27/09

REVISED -  
REVISED -  
REVISED -  
REVISED -

**KANE COUNTY  
DIVISION OF TRANSPORTATION**

**NEW STEARNS ROAD - STAGE 2  
PAVEMENT JOINT DETAILS AND ELEVATIONS**

SCALE: 1"=20' SHEET NO. OF SHEETS STA. TO STA.

F.A.P. RTE. 361	SECTION 06-00214-10-BR	COUNTY KANE	TOTAL SHEETS 219	SHEET NO. 61
FED. ROAD DIST. NO. 1 ILLINOIS FED. AID PROJECT			CONTRACT NO. 63073	