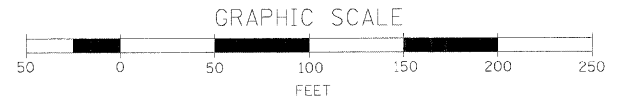
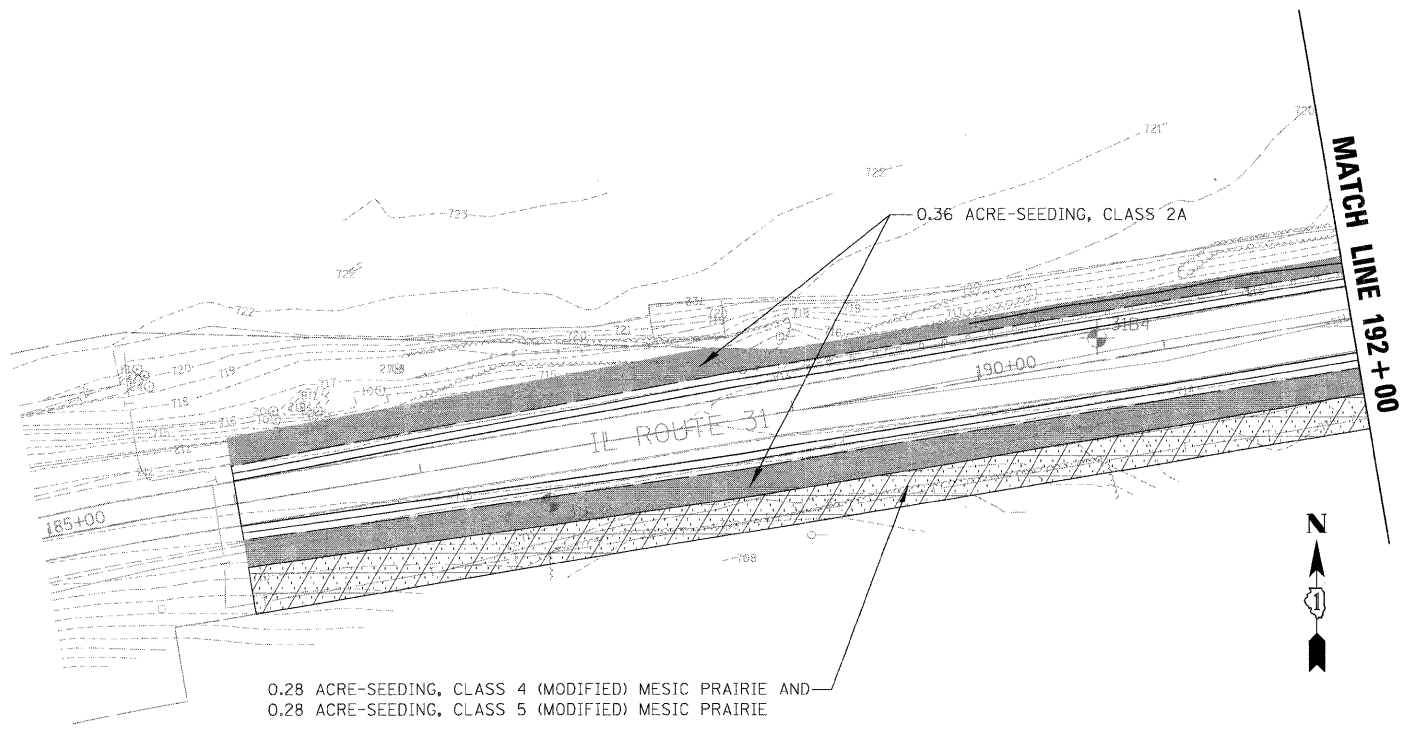
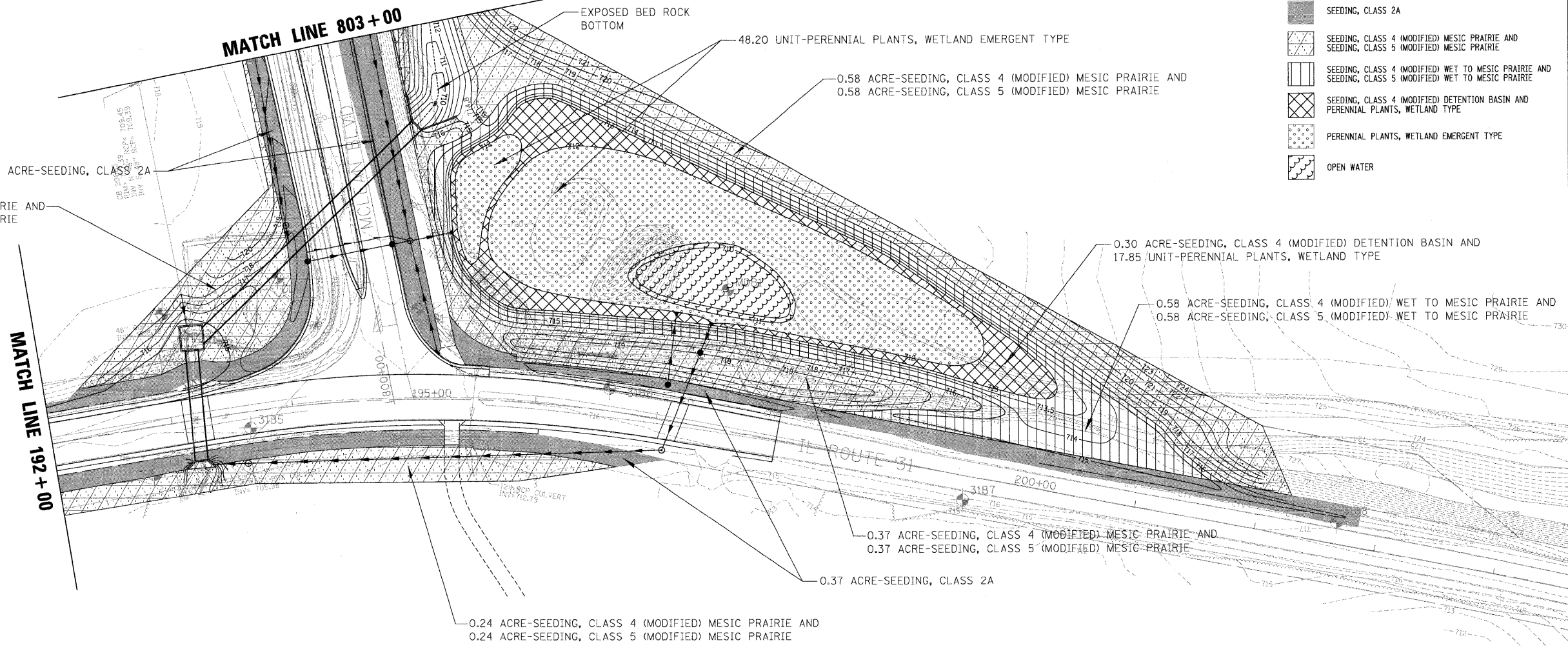




**LEGEND**

	SEEDING, CLASS 2A
	SEEDING, CLASS 4 (MODIFIED) MESIC PRAIRIE AND SEEDING, CLASS 5 (MODIFIED) MESIC PRAIRIE
	SEEDING, CLASS 4 (MODIFIED) WET TO MESIC PRAIRIE AND SEEDING, CLASS 5 (MODIFIED) WET TO MESIC PRAIRIE
	SEEDING, CLASS 4 (MODIFIED) DETENTION BASIN AND PERENNIAL PLANTS, WETLAND TYPE
	PERENNIAL PLANTS, WETLAND EMERGENT TYPE
	OPEN WATER



FILE NAME = L.SP_07996_01.SHT	USER NAME = dvrmond	DESIGNED - LJL	REVISED -	<b>STATE OF ILLINOIS DEPARTMENT OF TRANSPORTATION</b>	<b>NEW STEARNS ROAD - STAGE 2 IL ROUTE 31 - LANDSCAPING PLAN</b>			F.A.I. RTE. 361	SECTION 06-00214-10-BR	COUNTY KANE	TOTAL SHEETS 219	SHEET NO. 65
	PLOT SCALE = 50'	DRAWN - DJV	REVISED -		SCALE: 1" = 50'	SHEET NO. 1 OF 2 SHEETS	STA.	TO STA.	CONTRACT NO.			
	PLOT DATE = 3/30/2009	CHECKED - JWW	REVISED -		FED. ROAD DIST. NO. 1 ILLINOIS FED. AID PROJECT							
		DATE -	REVISED -									