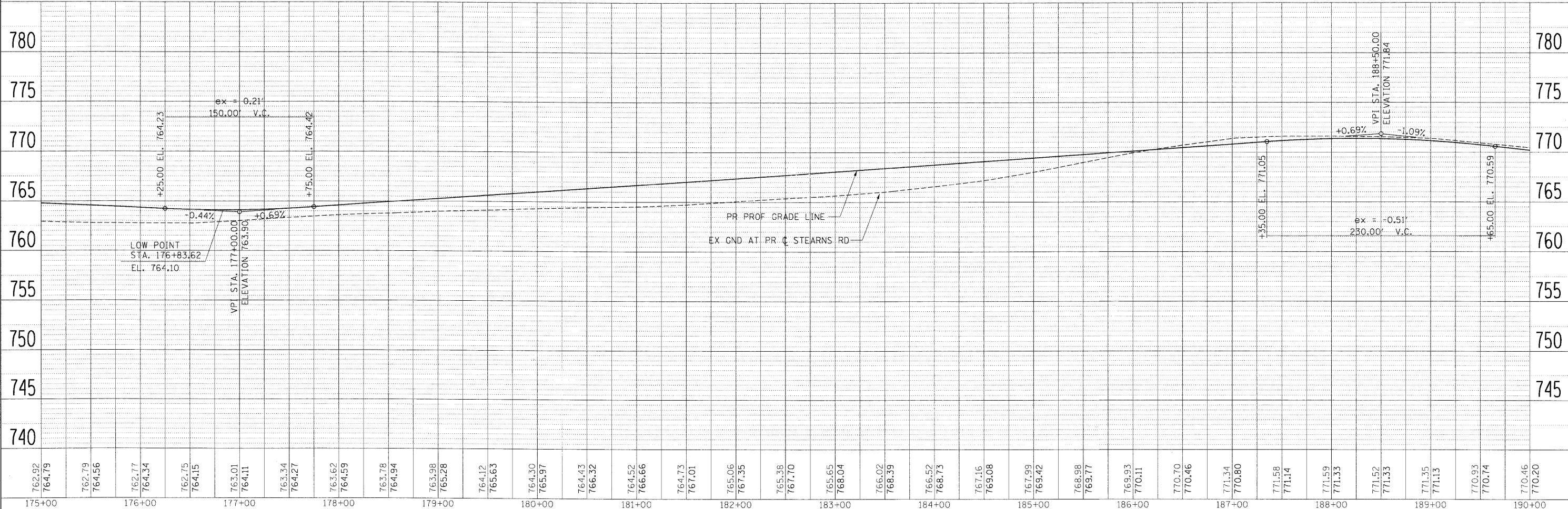

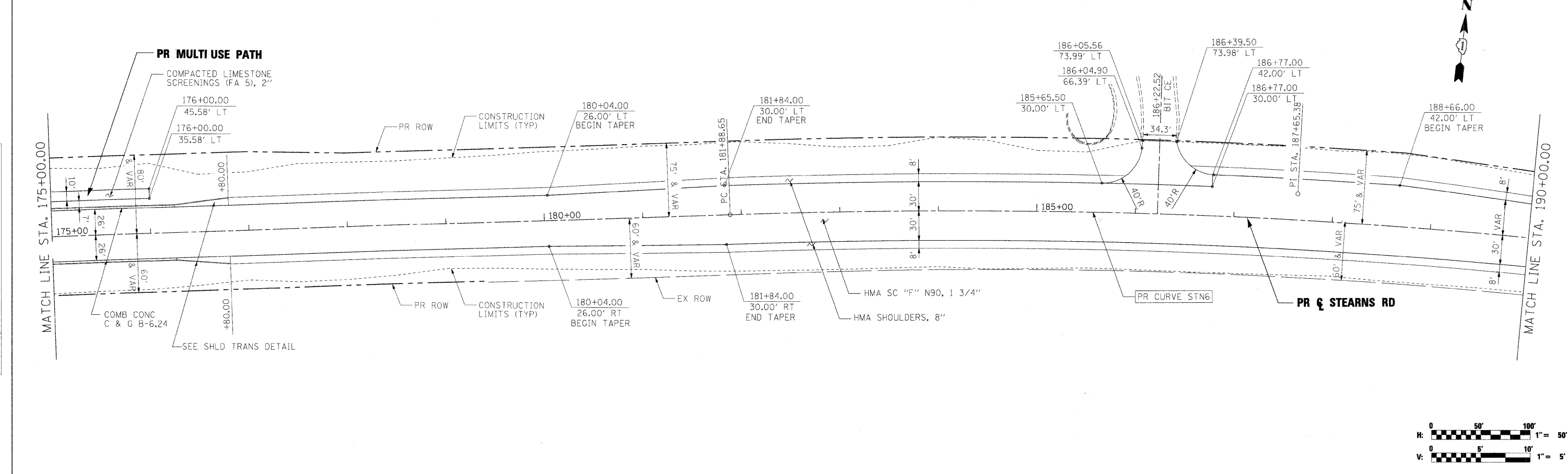


DATE	
BY	
REVIEWED	
PLANNED	
NOTE BOOK	
NO.	

DATE	
BY	
REVIEWED	
PLANNED	
NOTE BOOK	
NO.	



FILE NAME =	USER NAME = #USER#	DESIGNED - JRM	REVISED -	KANE COUNTY DIVISION OF TRANSPORTATION	PLAN AND PROFILE STEARNS ROAD	F.A. RT. 361	SECTION 06-00214-15-BR	COUNTY KANE/DUPAGE	TOTAL SHEETS 545	SHEET NO. 65	
*FILES#	PLOT SCALE = 50.0000' / IN.	CHECKED - JNR	REVISED -			SCALE:	SHEET NO. OF SHEETS	STA. 175+00.00	TO STA. 190+00.00	FED. ROAD DIST. NO.	ILLINOIS FED. AID PROJECT
	PLOT DATE = 3/30/2009	DATE - 3/31/09	REVISED -			CONTRACT NO. 63074					