

**IL-25 BRIDGE
OVER BREWSTER CREEK
SN 045-2034**

CONSTRUCTION
ACCESS

MATCH LINE STA. 275+00.00

W20-1101(0)-48

FLAGGER
1000 FEET 36x36 8" CAPS

CONSTRUCTION
ACCESS

STA. 439+00

EX Q DUNHAM RD






FLAGGER WITH
CONTROL SIGN


PR Q IL 25

MAINTAIN EXISTING
TRAFFIC SIGNALS

DOUBLE SOLID YELLOW LINE,
EXIST PAV'T MARKING

LEGEND

-  WORK ZONE
-  TEMPORARY PAVEMENT
-  DETENTION POND
-  TRAFFIC CONTROL BARRICADES OR DRUMS
-  IMPACT ATTENUATORS, TEMPORARY (NON-REDIRECTIVE), TEST LEVEL 2



NOTES:

1. FOR ADVANCE SIGNAGE SEE SEQUENCE OF CONSTRUCTION STAGE 1A
2. FLAGGER CONTROL WILL BE USED WHEN TRUCK TRAFFIC USES THE CONSTRUCTION ACCESS. ROADWAY AT ACCESS WILL BE CLEAR OF DEBRIS AT END OF WORK DAY AND AS DIRECTED BY ENGINEER.
3. ANY PAVEMENT MARKINGS BEYOND THE CONSTRUCTION LIMITS WILL BE TEMPORARY PAVEMENT MARKING TAPE.

x:\39202\3944\engineering\documents\W01\p1\in_ABC_DUN_mst10_03.dgn

FILE NAME = #FILES#	USER NAME = #USER#	DESIGNED - BJW	REVISED -	KANE COUNTY DIVISION OF TRANSPORTATION	MAINTENANCE OF TRAFFIC IL 25 STAGE 1A				F.A. RTE.	SECTION	COUNTY	TOTAL SHEETS	SHEET NO.
	PLOT SCALE = 50.00' / IN.	DRAWN - DMS	REVISED -		361	06-00214-15-BR	KANE/DUPAGE	545	98				
	PLOT DATE = 3/30/2009	CHECKED - JNR	REVISED -		CONTRACT NO. 63074				FED. ROAD DIST. NO. [ILLINOIS] FED. AID PROJECT				
		DATE - 3/31/09	REVISED -		SCALE:	SHEET NO. OF SHEETS	STA. TO STA.						