






LEGEND

-  WORK ZONE
-  TEMPORARY PAVEMENT
-  DETENTION POND
-  TRAFFIC CONTROL BARRICADES OR DRUMS



**STEARNS ROAD (IL 25) BRIDGE
OVER BREWSTER CREEK
SN 045-2035**

x:\3900\3944\engineering\documents\DOT\pp\in_abc_stn_mct3a_02.dgn

FILE NAME = #FILES#	USER NAME = #USER#	DESIGNED - BJW	REVISED -	KANE COUNTY DIVISION OF TRANSPORTATION	MAINTENANCE OF TRAFFIC STEARNS ROAD STAGE 3A				F.A. RTE.	SECTION	COUNTY	TOTAL SHEETS	SHEET NO.		
	PLOT SCALE = 50.00' / IN.	DRAWN - DMS	REVISED -		SCALE:	SHEET NO.	OF	SHEETS	STA.	TO STA.	361	06-00214-15-BR	KANE/DUPAGE	545	119
	PLOT DATE = 3/30/2009	CHECKED - JNR	REVISED -									CONTRACT NO. 63074			
		DATE - 3/31/09	REVISED -								FED. ROAD DIST. NO. [ILLINOIS] FED. AID PROJECT				