












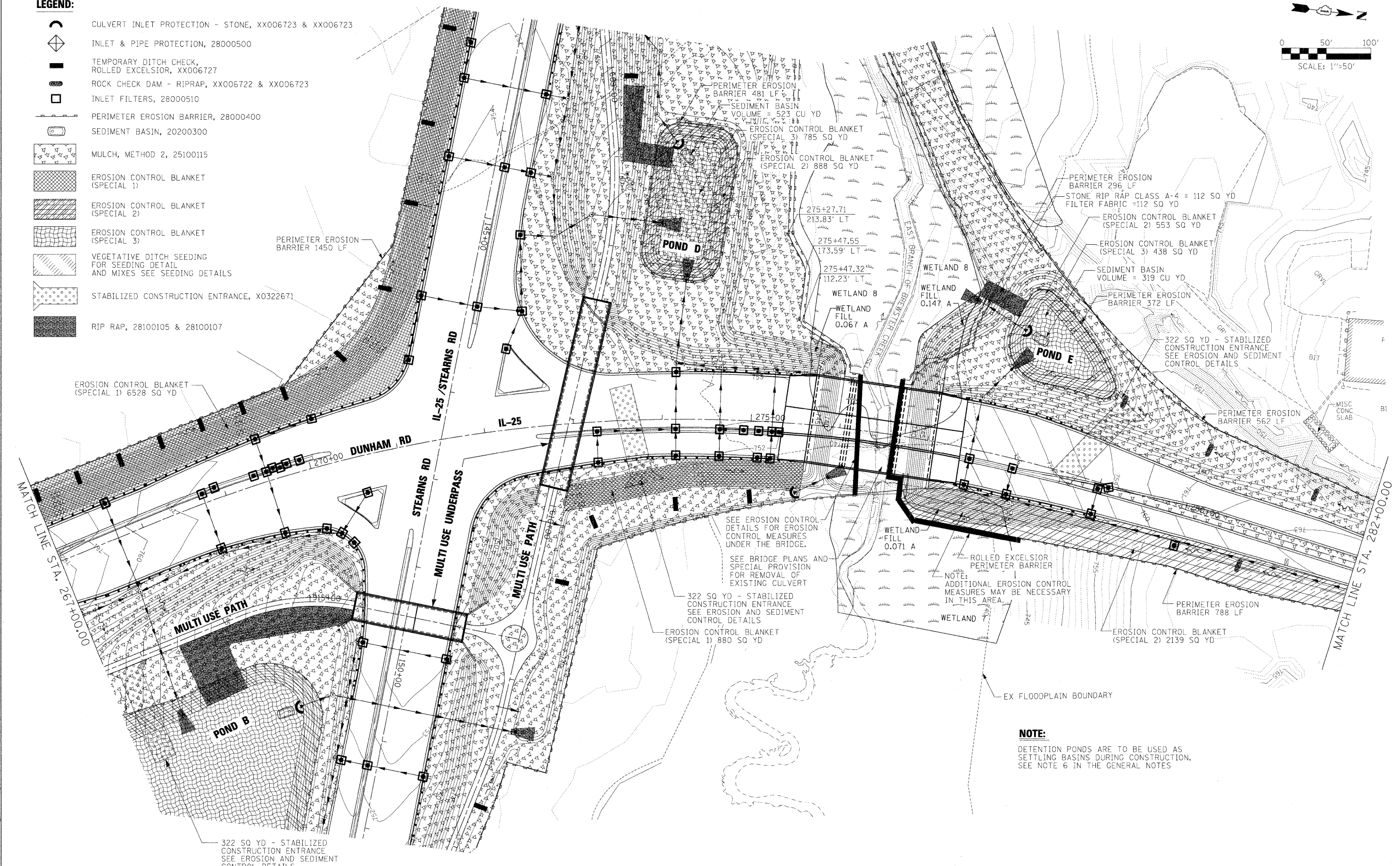
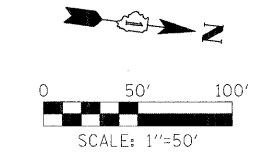


LEGEND:

-  CULVERT INLET PROTECTION - STONE, XX006723 & XX006723
-  INLET & PIPE PROTECTION, 28000500
-  TEMPORARY DITCH CHECK, ROLLED EXCELSIOR, XX006727
-  ROCK CHECK DAM - RIPRAP, XX006722 & XX006723
-  INLET FILTERS, 28000510
-  PERIMETER EROSION BARRIER, 28000400
-  SEDIMENT BASIN, 20200300
-  MULCH, METHOD 2, 25100115
-  EROSION CONTROL BLANKET (SPECIAL 1)
-  EROSION CONTROL BLANKET (SPECIAL 2)
-  EROSION CONTROL BLANKET (SPECIAL 3)
-  VEGETATIVE DITCH SEEDING FOR SEEDING DETAIL AND MIXES SEE SEEDING DETAILS
-  STABILIZED CONSTRUCTION ENTRANCE, X0322671
-  RIP RAP, 28100105 & 28100107



NOTE:
 DETENTION PONDS ARE TO BE USED AS SETTLING BASINS DURING CONSTRUCTION. SEE NOTE 6 IN THE GENERAL NOTES

FILE NAME = x:\39002a\3944\engineering\documents\erosion_control\prpln_48C.DUN_es_03.dgn
 #FILES#

USER NAME = #USER#	DESIGNED - AAF	REVISED -
PLOT SCALE = 50.0000' / IN.	DRAWN - INS	REVISED -
PLOT DATE = 3/30/2009	CHECKED - TJR	REVISED -
	DATE - 3/31/09	REVISED -

**KANE COUNTY
 DIVISION OF TRANSPORTATION**

**EROSION AND SEDIMENT CONTROL
 DUNHAM ROAD / IL 25**

SCALE:	SHEET NO. OF SHEETS	STA. 267+00.00 TO STA. 282+00.00
--------	---------------------	----------------------------------

F.A. RTE.	SECTION	COUNTY	TOTAL SHEETS	SHEET NO.
361	06-00214-15-BR	KANE/DUPAGE	545	129
FED. ROAD DIST. NO. ILLINOIS FED. AID PROJECT			CONTRACT NO. 63074	