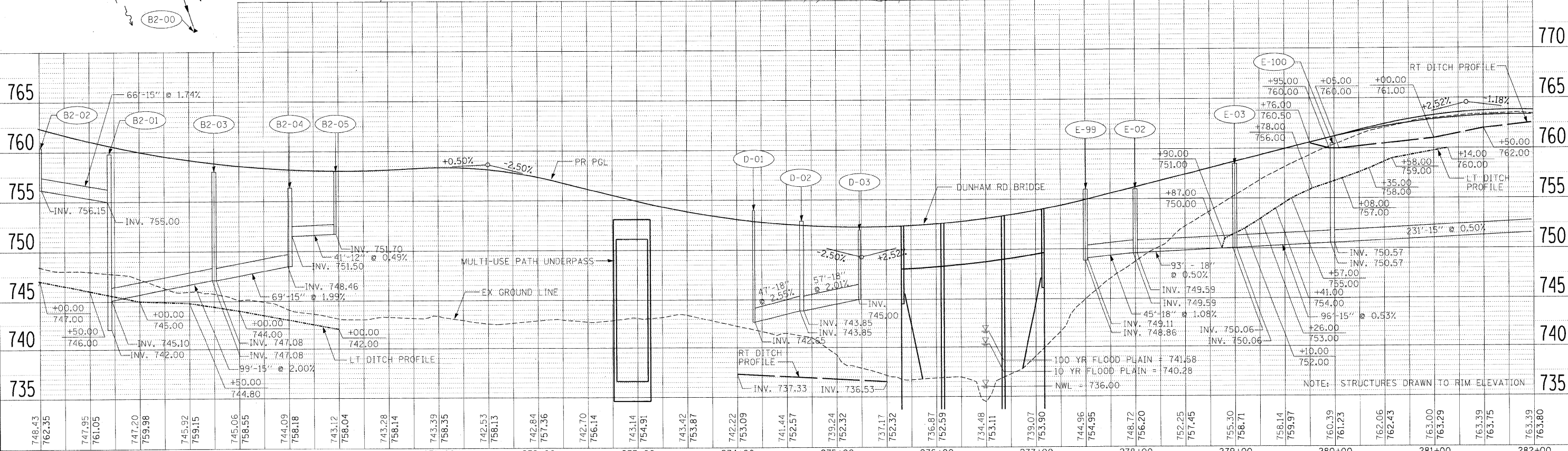
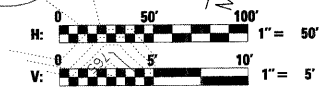
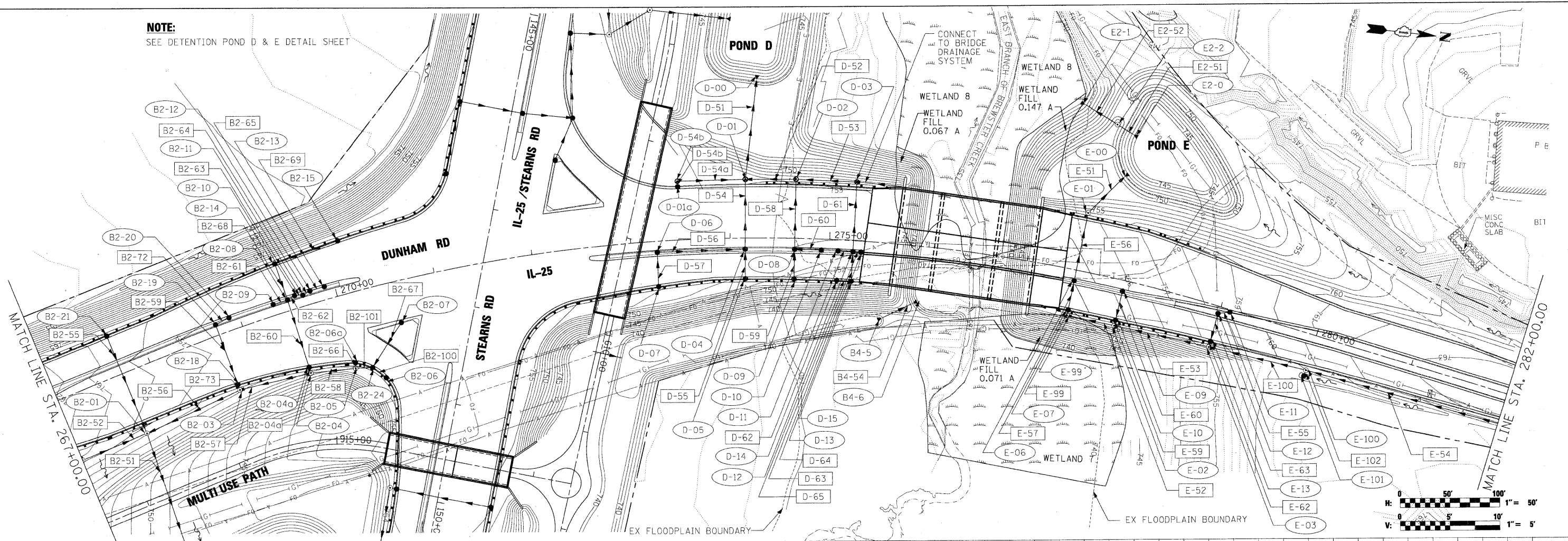


NOTE:
SEE DETENTION POND D & E DETAIL SHEET



DATE	
BY	
PLANNED	
CHECKED	
NOTED	
NO.	
NO.	
NO.	
NO.	

DATE	
BY	
PLANNED	
CHECKED	
NOTED	
NO.	
NO.	
NO.	
NO.	

FILE NAME =	USER NAME = #USER#	DESIGNED - TJR	REVISED -	KANE COUNTY DIVISION OF TRANSPORTATION	DRAINAGE AND UTILITY PLAN AND PROFILE DUNHAM ROAD / IL 25	F.A. RTE.	SECTION	COUNTY	TOTAL SHEETS	SHEET NO.
FILES	PLT SCALE = 50.0000' / IN.	DRAWN - AAF	REVISED -			361	06-00214-15-BR	KANE/DUPAGE	545	162
	PLT DATE = 4/27/2009	CHECKED - JNR	REVISED -			SCALE: SHEET NO. OF SHEETS STA. 267+00.00 TO STA. 282+00.00		FED. ROAD DIST. NO. (ILLINOIS) FED. AID PROJECT		
		DATE - 3/31/09	REVISED -						CONTRACT NO. 63074	