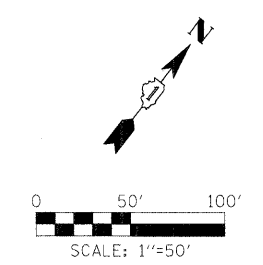
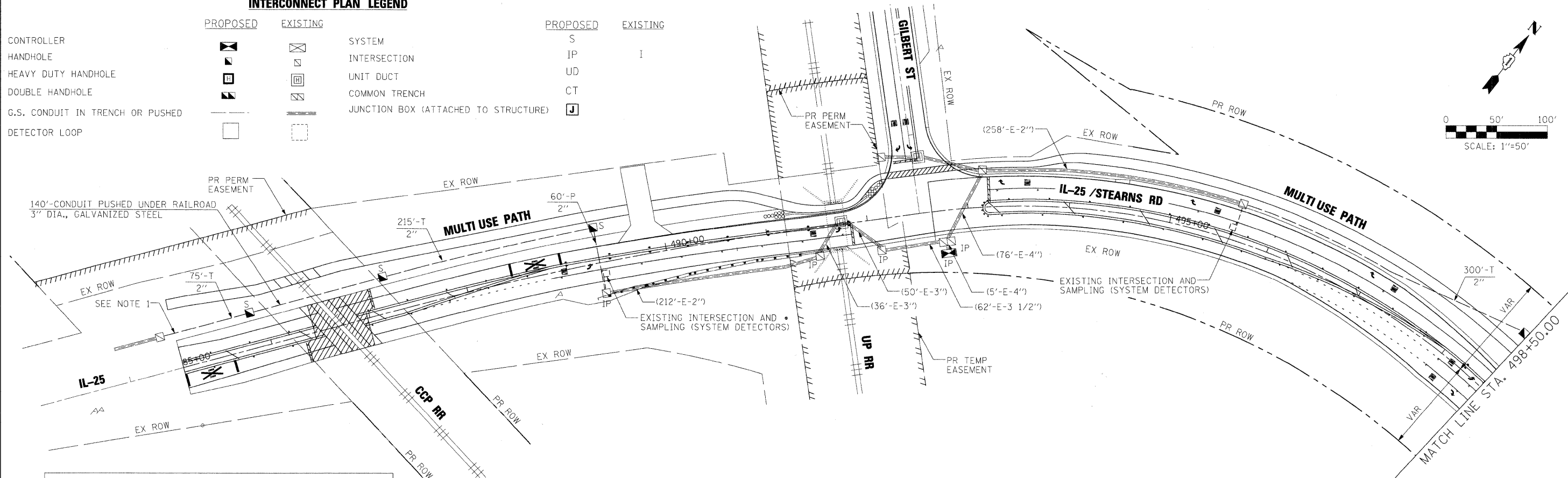


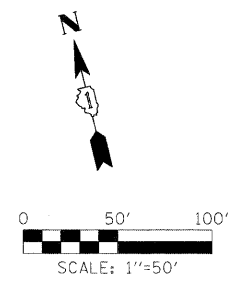
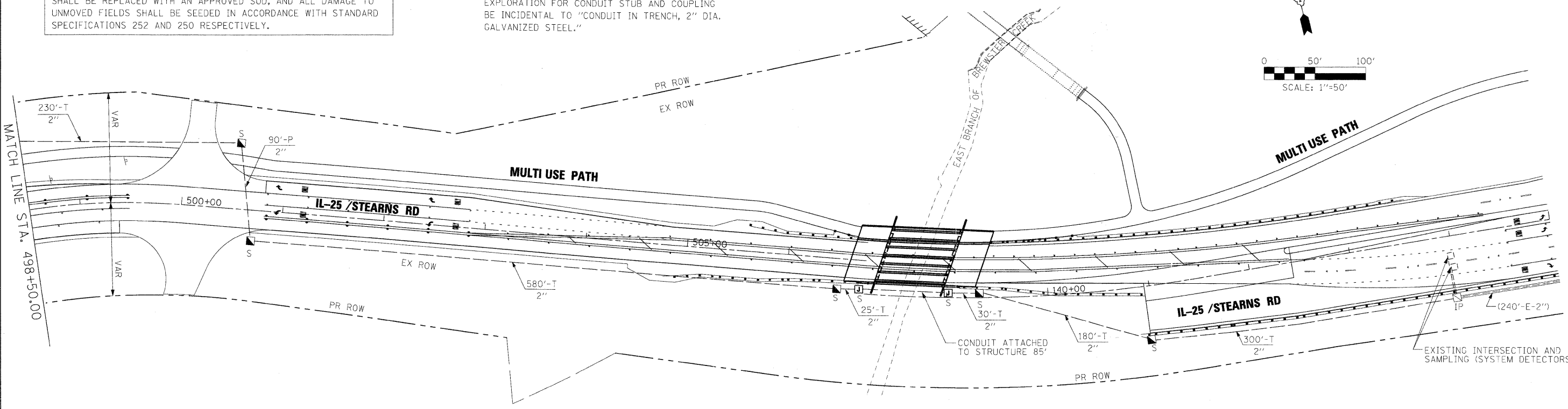
INTERCONNECT PLAN LEGEND

	PROPOSED	EXISTING		PROPOSED	EXISTING
CONTROLLER			SYSTEM	S	I
HANDHOLE			INTERSECTION	IP	I
HEAVY DUTY HANDHOLE			UNIT DUCT	UD	
DOUBLE HANDHOLE			COMMON TRENCH	CT	
G.S. CONDUIT IN TRENCH OR PUSHED			JUNCTION BOX (ATTACHED TO STRUCTURE)	J	
DETECTOR LOOP					



RESTORATION OF WORK AREA. RESTORATION OF THE TRAFFIC SIGNAL WORK AREA SHALL BE INCIDENTAL TO THE RELATED PAY ITEM SUCH AS FOUNDATION, CONDUIT, HANDHOLE, TRENCH AND BACKFILL, ETC., AND NO EXTRA COMPENSATION SHALL BE ALLOWED. ALL ROADWAY SURFACES SUCH AS SHOULDERS, MEDIANS, SIDEWALKS, PAVEMENT, ETC. SHALL BE REPLACED IN KIND. ALL DAMAGE TO MOVED LAWNS SHALL BE REPLACED WITH AN APPROVED SOD, AND ALL DAMAGE TO UNMOVED FIELDS SHALL BE SEED IN ACCORDANCE WITH STANDARD SPECIFICATIONS 252 AND 250 RESPECTIVELY.

NOTE:
 1. CONTRACTOR SHALL TIE INTO EXISTING 2" CONDUIT. EXPLORATION FOR CONDUIT STUB AND COUPLING BE INCIDENTAL TO "CONDUIT IN TRENCH, 2" DIA. GALVANIZED STEEL."



x:\39020a\3944\engineer\ng_documents\signals\prpln_abc_stn_inser\con_01.dgn

FILE NAME =	USER NAME = #USER*	DESIGNED - MPM	REVISED -	KANE COUNTY DIVISION OF TRANSPORTATION	INTERCONNECT PLAN (SHEET 1 OF 2) IL. RTE. 25 / STEARNS RD.			F.A. RTE.	SECTION	COUNTY	TOTAL SHEETS	SHEET NO.			
#FILES*	PLOT SCALE = 50.0000' / IN.	DRAWN - VLM	REVISED -		SCALE:	SHEET NO.	OF	SHEETS	STA. 485+09.91	TO STA. 498+50.00	361	06-00214-15-BR	KANE/DUPAGE	545	267
	PLOT DATE = 3/30/2009	CHECKED - GHT	REVISED -									CONTRACT NO. 63074			
		DATE - 3/31/09	REVISED -									FED. ROAD DIST. NO. ILLINOIS FED. AID PROJECT			