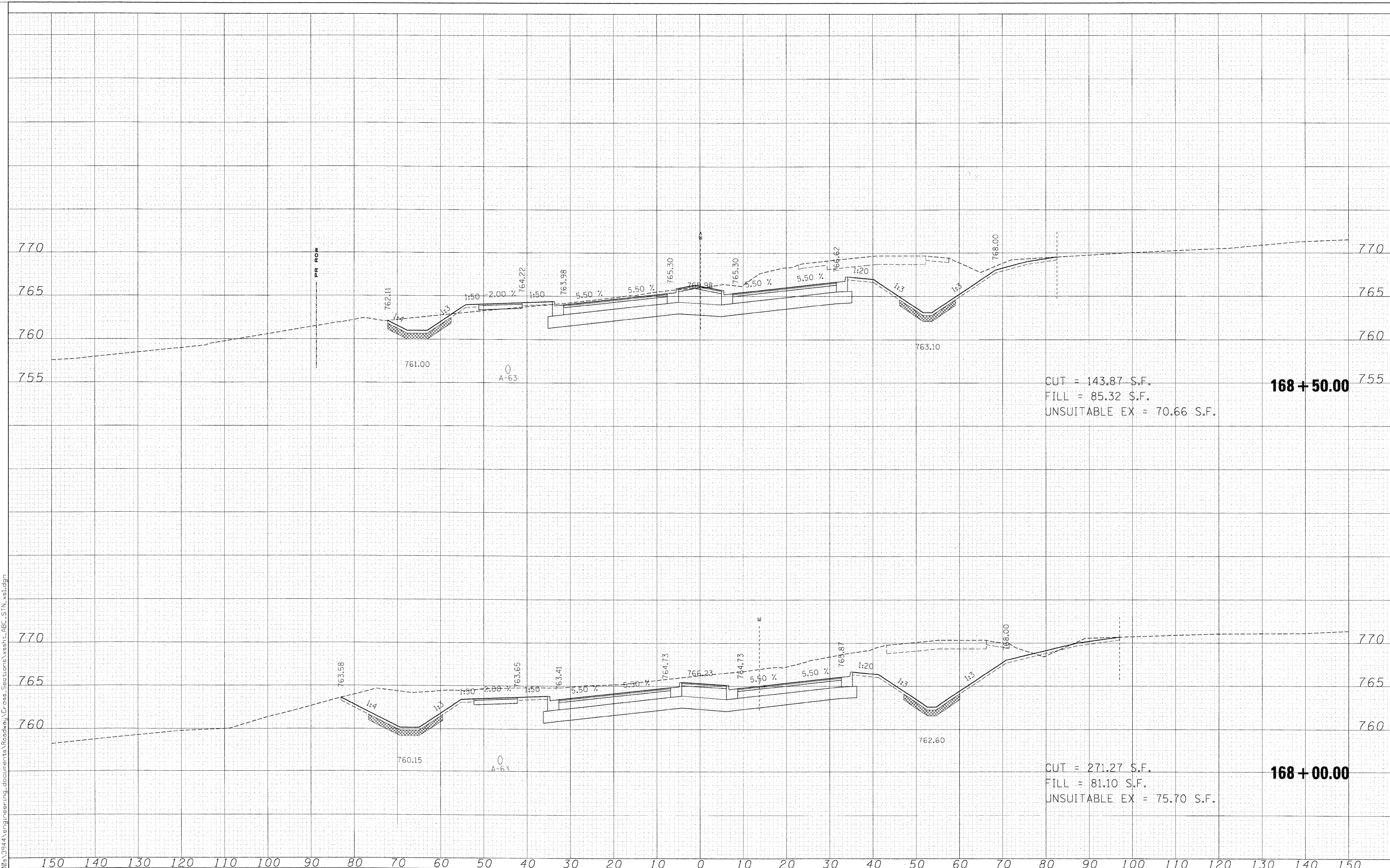


FINAL SURVEY	SURVEYED	DATE	
NOTE BOOK	NO. _____	DATE	
AREAS CHECKED			

ORIGINAL SURVEY	SURVEYED	DATE	
NOTE BOOK	NO. _____	DATE	
AREAS CHECKED			



CUT = 143.87 S.F.  
 FILL = 85.32 S.F.  
 UNSUITABLE EX = 70.66 S.F.

**168 + 50.00**

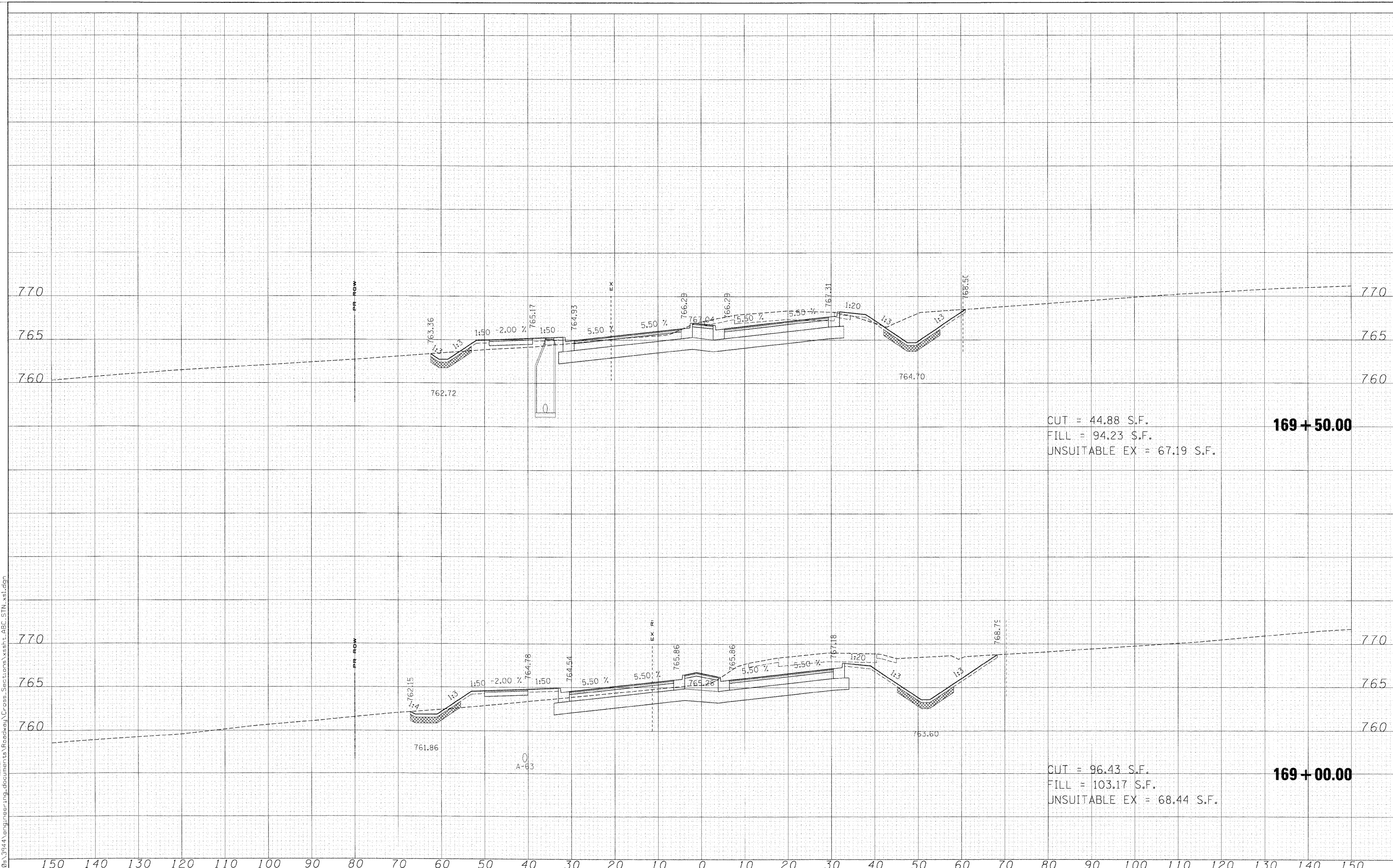
CUT = 271.27 S.F.  
 FILL = 81.10 S.F.  
 UNSUITABLE EX = 75.70 S.F.

**168 + 00.00**

FILE NAME =	USER NAME = *USER*	DESIGNED - MAC	REVISED -	<b>KANE COUNTY DIVISION OF TRANSPORTATION</b>	<b>STEARNS ROAD CROSS SECTIONS</b>			F.A. RTE.	SECTION	COUNTY	TOTAL SHEETS	SHEET NO.	
*FILFS*		DRAWN - MAC	REVISED -		SCALE:	SHEET NO.	OF	SHEETS	361	06-00214-15-BR	KANE/DUPAGE	545	501
		CHECKED - JJT	REVISED -		STA. 168+00.00	TO STA. 168+50.00			CONTRACT NO. 63074				
		DATE - 3/31/09	REVISED -				FED. ROAD DIST. NO. ILLINOIS FED. AID PROJECT						

DATE	
DESIGNED	
DRAWN	
CHECKED	
DATE	
USER	
PROJECT	
SHEET	
TITLE	

DATE	
DESIGNED	
DRAWN	
CHECKED	
DATE	
USER	
PROJECT	
SHEET	
TITLE	



FILE NAME =	x:\3300s\3944\engineering\documents\Roadway\Cross Sections\ssht-ABC_STN_xsl.dgn
*FILES*	

USER NAME =	*USER*	DESIGNED -	MAC	REVISED -	-
		DRAWN -	MAC	REVISED -	-
PLOT SCALE =	0.0000" / IN.	CHECKED -	JJT	REVISED -	-
PLOT DATE =	3/30/2009	DATE -	3/31/09	REVISED -	-

**KANE COUNTY  
 DIVISION OF TRANSPORTATION**

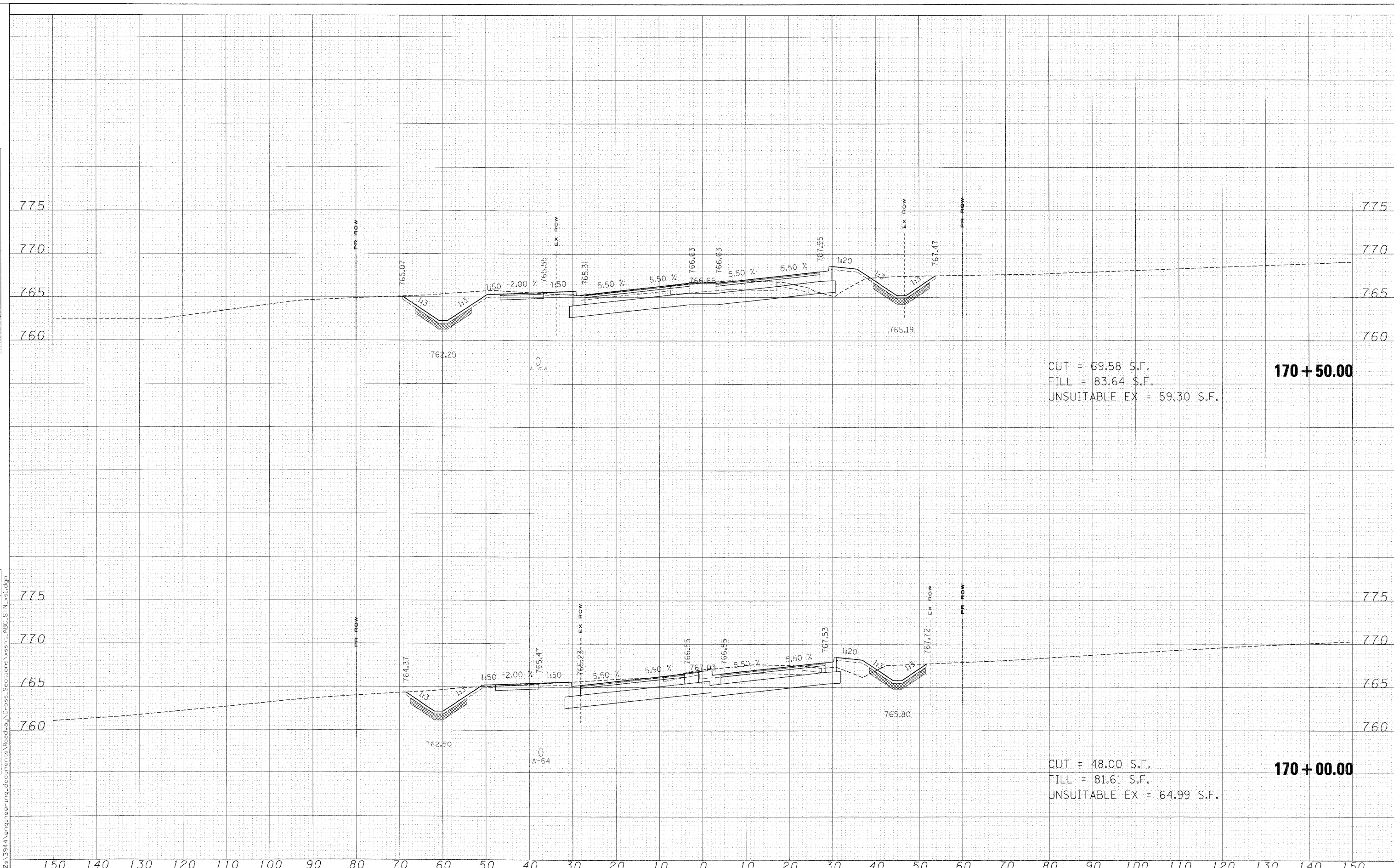
**STEARNS ROAD CROSS SECTIONS**

SCALE: SHEET NO. OF SHEETS STA. 169+00.00 TO STA. 169+50.00

F.A. RTE.	SECTION	COUNTY	TOTAL SHEETS	SHEET NO.
361	06-00214-15-BR	KANE/DUPAGE	545	502
FED. ROAD DIST. NO.		ILLINOIS FED. AID PROJECT		
		CONTRACT NO. 63074		

FINAL SURVEY PLotted DATE AREAS CHECKED NO.

ORIGINAL SURVEY PLotted DATE AREAS CHECKED NO.



CUT = 69.58 S.F.  
 FILL = 83.64 S.F.  
 UNSUITABLE EX = 59.30 S.F.  
**170 + 50.00**

CUT = 48.00 S.F.  
 FILL = 81.61 S.F.  
 UNSUITABLE EX = 64.99 S.F.  
**170 + 00.00**

150 140 130 120 110 100 90 80 70 60 50 40 30 20 10 0 10 20 30 40 50 60 70 80 90 100 110 120 130 140 150

FILE NAME =  
 \*FILES\*

USER NAME = \suser	DESIGNED - MAC	REVISED -
	DRAWN - MAC	REVISED -
PLLOT SCALE = 1/8" = 100'	CHECKED - JJT	REVISED -
PLLOT DATE = 3/30/2009	DATE - 3/31/09	REVISED -

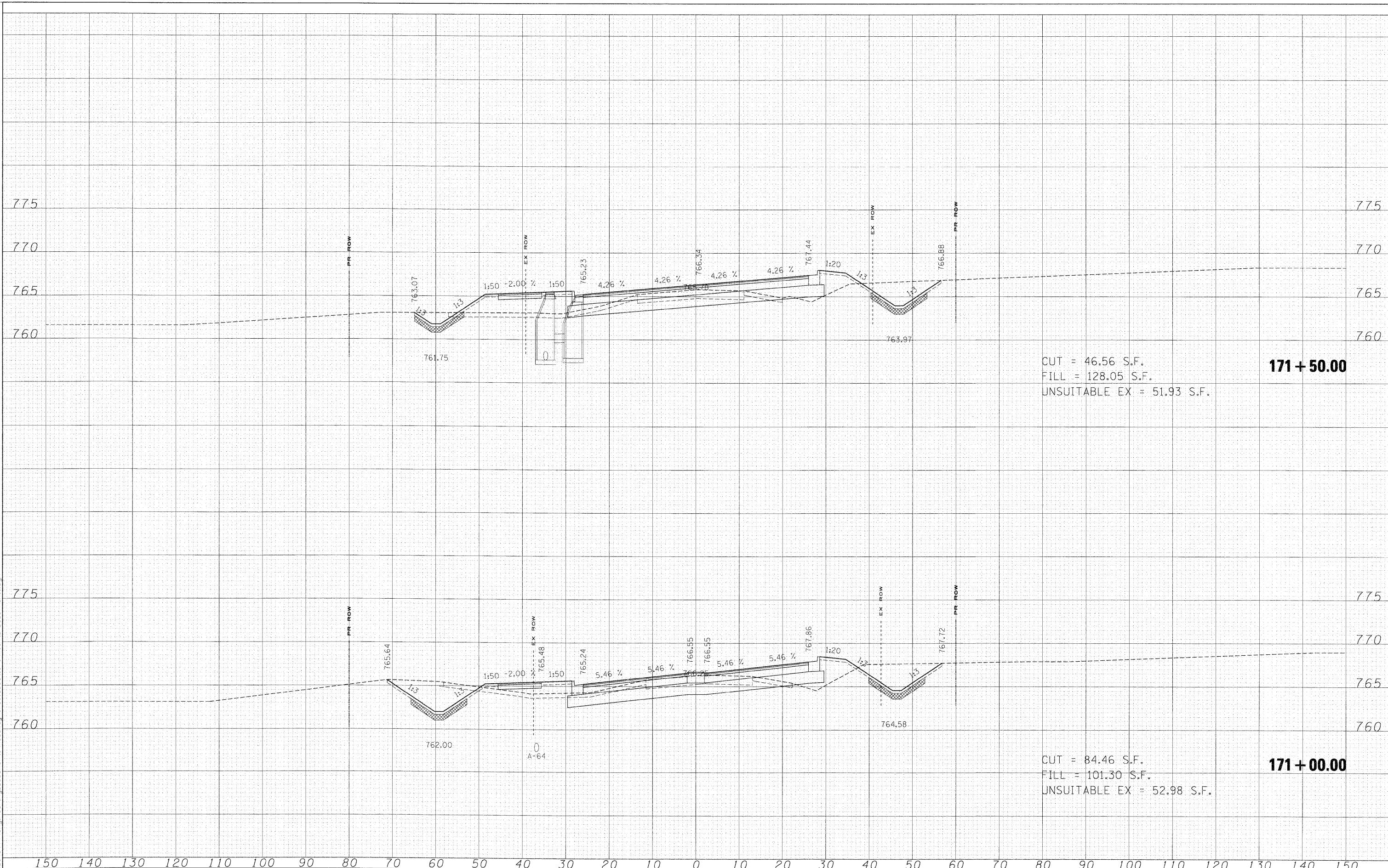
**KANE COUNTY  
 DIVISION OF TRANSPORTATION**

**STEARNS ROAD CROSS SECTIONS**  
 SCALE: SHEET NO. OF SHEETS STA. 170+00.00 TO STA. 170+50.00

F.A. RTE.	SECTION	COUNTY	TOTAL SHEETS	SHEET NO.
361	06-00214-15-BR	KANE/DUPAGE	545	503
FED. ROAD DIST. NO. ILLINOIS FED. AID PROJECT			CONTRACT NO. 63074	

FINAL SURVEY NOTE BOOK NO. \_\_\_\_\_  
 SURVEYED \_\_\_\_\_  
 TEMPLATE \_\_\_\_\_  
 AREAS CHECKED \_\_\_\_\_

ORIGINAL SURVEY NOTE BOOK NO. \_\_\_\_\_  
 SURVEYED \_\_\_\_\_  
 TEMPLATE \_\_\_\_\_  
 AREAS CHECKED \_\_\_\_\_



CUT = 46.56 S.F.  
 FILL = 128.05 S.F.  
 UNSUITABLE EX = 51.93 S.F.

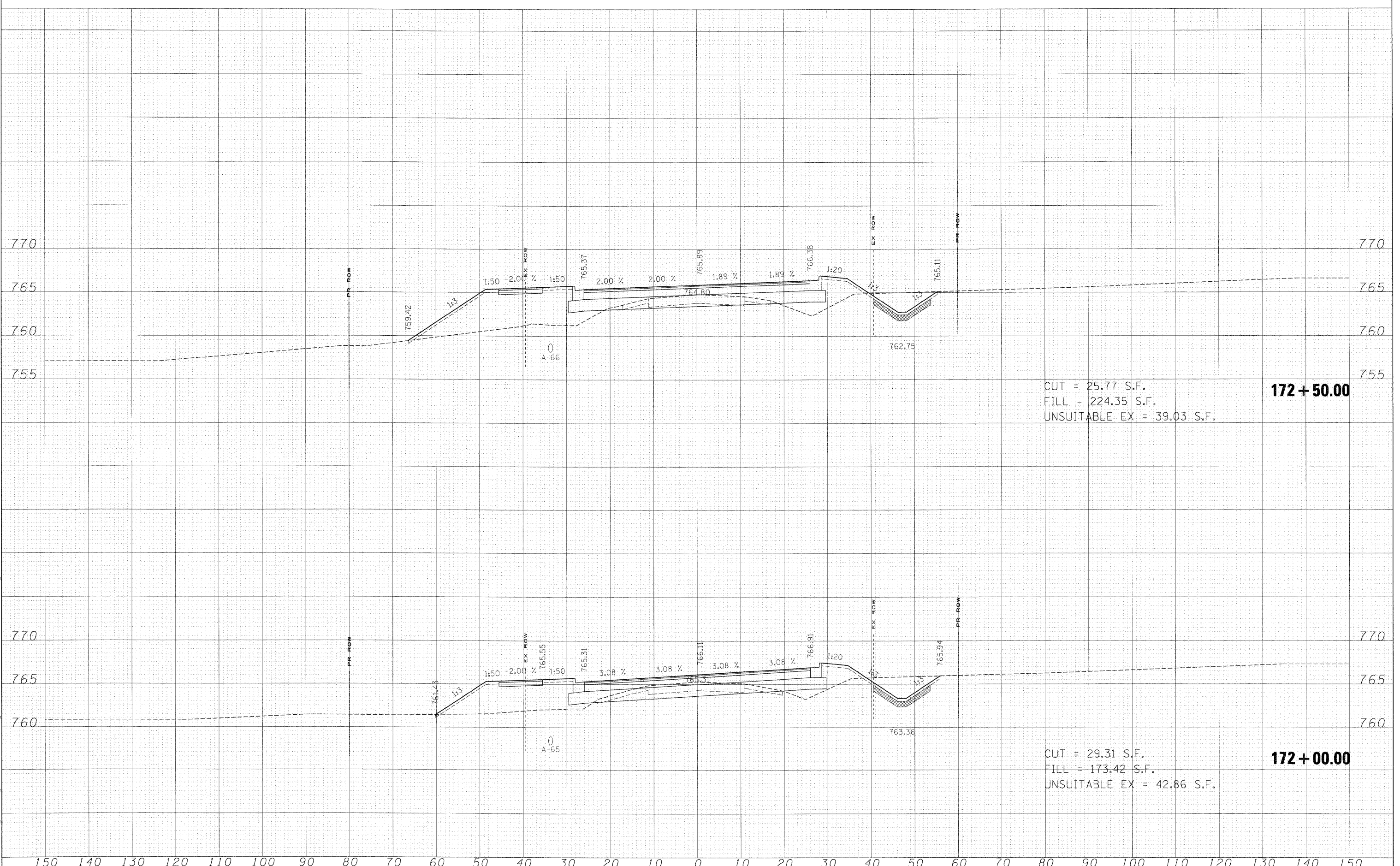
**171 + 50.00**

CUT = 84.46 S.F.  
 FILL = 101.30 S.F.  
 UNSUITABLE EX = 52.98 S.F.

**171 + 00.00**

DATE	
FINAL SURVEY	
PLANNED	
NOTE BOOK	
AREAS CHECKED	
NO.	

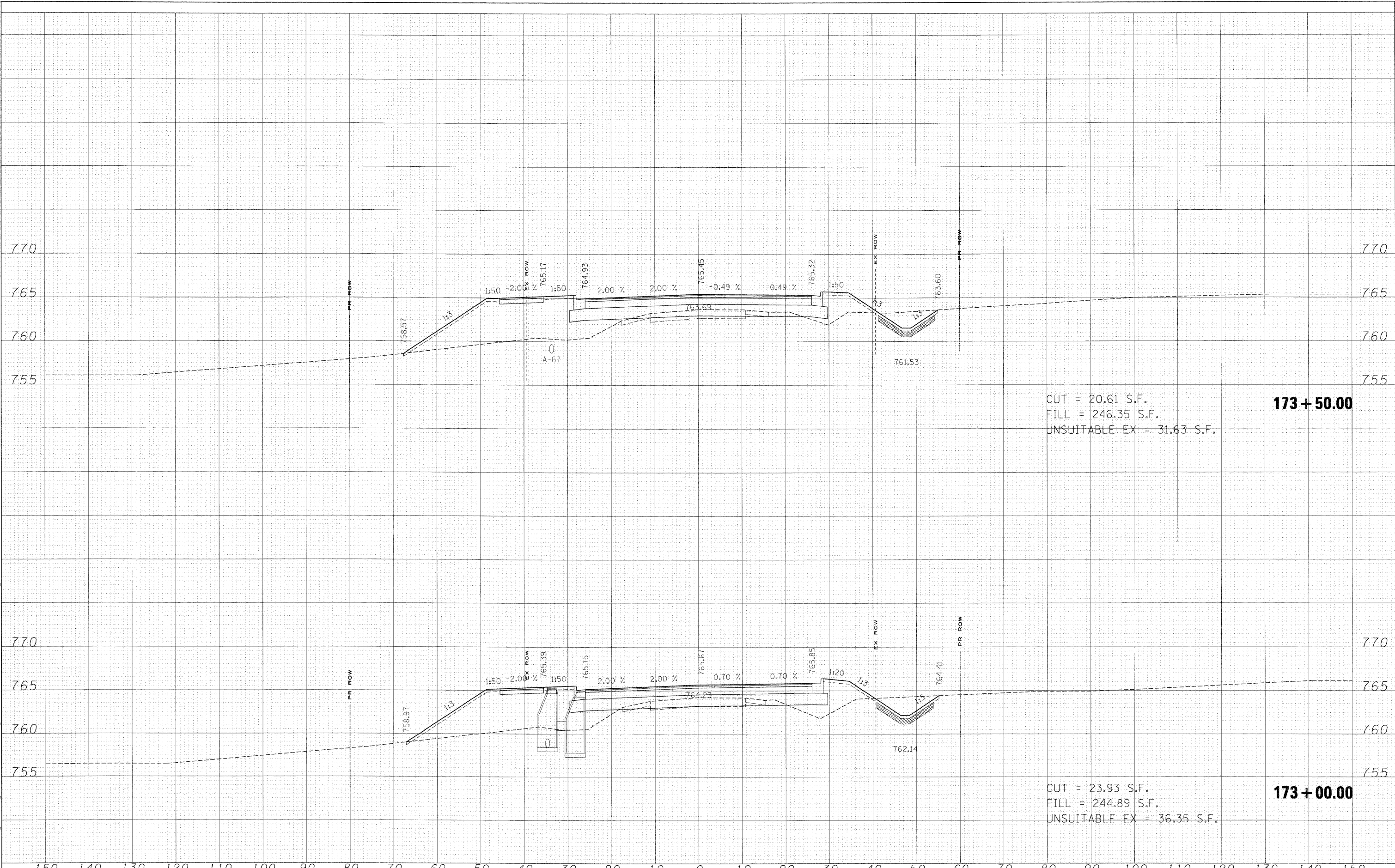
DATE	
ORIGINAL SURVEY	
PLANNED	
NOTE BOOK	
AREAS CHECKED	
NO.	



FILE NAME =	USER NAME = #USER#	DESIGNED - MAC	REVISED -	<b>KANE COUNTY DIVISION OF TRANSPORTATION</b>	<b>STEARNS ROAD CROSS SECTIONS</b>				F.A. RTE.	SECTION	COUNTY	TOTAL SHEETS	SHEET NO.		
#FILES#	PLCT SCALE = 10.0000' / IN.	DRAWN - MAC	REVISED -		SCALE:	SHEET NO.	OF	SHEETS	STA. 172+00.00	TO STA. 172+50.00	361	06-00214-15-BR	KANE/DUPAGE	545	505
	PLOT DATE = 3/30/2009	CHECKED - JJT	REVISED -						FED. ROAD DIST. NO.	ILLINOIS	FED. AID PROJECT				
		DATE - 3/31/09	REVISED -									CONTRACT NO. 63074			

DATE: \_\_\_\_\_  
 SURVEYED \_\_\_\_\_  
 PLOTTED \_\_\_\_\_  
 TEMPLATE \_\_\_\_\_  
 NOTE BOOK \_\_\_\_\_  
 AREAS CHECKED \_\_\_\_\_  
 NO. \_\_\_\_\_

DATE: \_\_\_\_\_  
 SURVEYED \_\_\_\_\_  
 PLOTTED \_\_\_\_\_  
 TEMPLATE \_\_\_\_\_  
 NOTE BOOK \_\_\_\_\_  
 AREAS CHECKED \_\_\_\_\_  
 NO. \_\_\_\_\_



CUT = 20.61 S.F.  
 FILL = 246.35 S.F.  
 UNSUITABLE EX = 31.63 S.F.

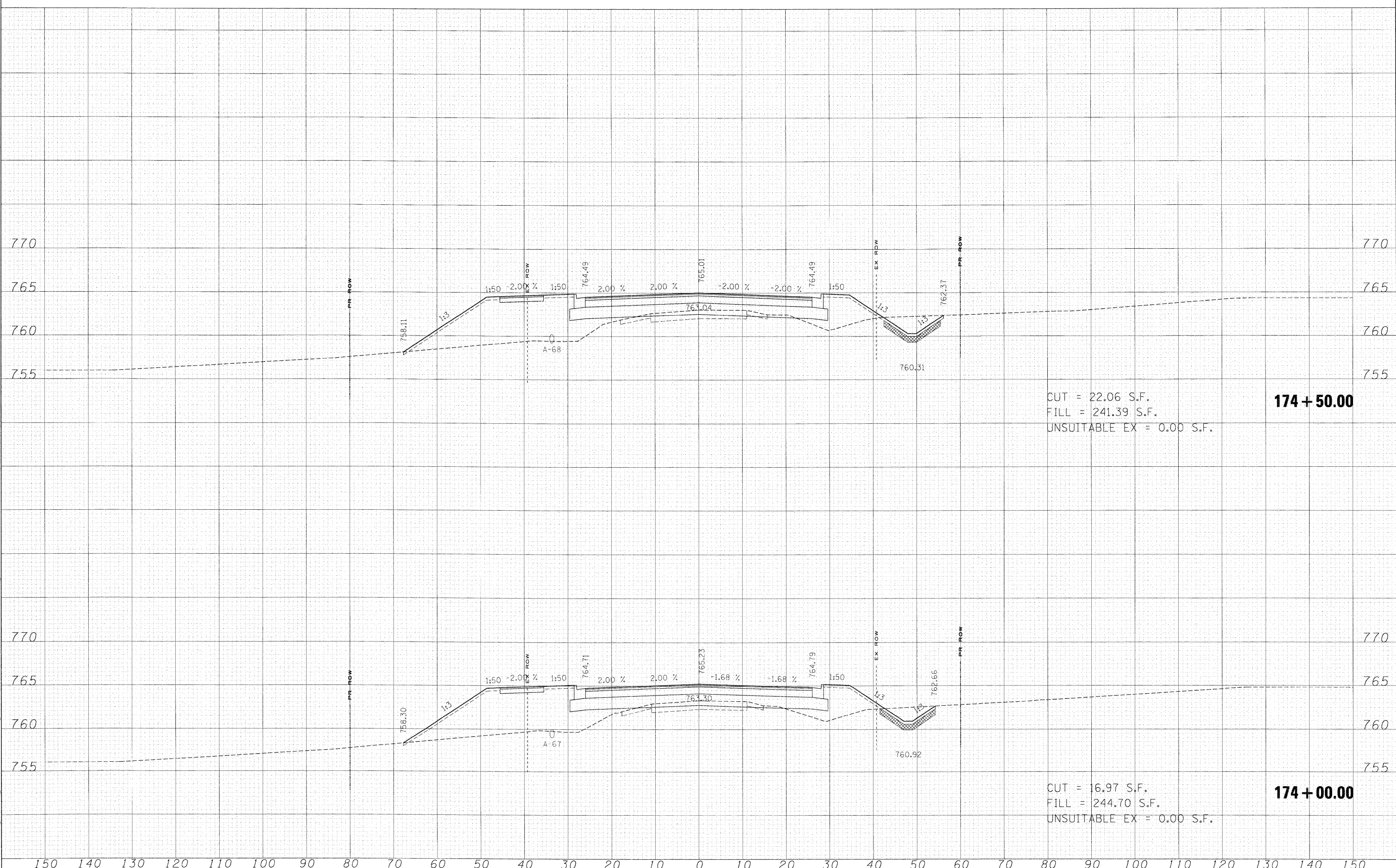
**173 + 50.00**

CUT = 23.93 S.F.  
 FILL = 244.89 S.F.  
 UNSUITABLE EX = 36.35 S.F.

**173 + 00.00**

DATE: \_\_\_\_\_  
 CHECKED \_\_\_\_\_  
 SURVEY \_\_\_\_\_  
 PLOTTED \_\_\_\_\_  
 TEMPLATE \_\_\_\_\_  
 NOTE BOOK \_\_\_\_\_  
 AREAS \_\_\_\_\_  
 AREAS CHECKED \_\_\_\_\_

DATE: \_\_\_\_\_  
 CHECKED \_\_\_\_\_  
 SURVEY \_\_\_\_\_  
 PLOTTED \_\_\_\_\_  
 TEMPLATE \_\_\_\_\_  
 NOTE BOOK \_\_\_\_\_  
 AREAS \_\_\_\_\_  
 AREAS CHECKED \_\_\_\_\_



CUT = 22.06 S.F.  
 FILL = 241.39 S.F.  
 UNSUITABLE EX = 0.00 S.F.  
**174 + 50.00**

CUT = 16.97 S.F.  
 FILL = 244.70 S.F.  
 UNSUITABLE EX = 0.00 S.F.  
**174 + 00.00**

150 140 130 120 110 100 90 80 70 60 50 40 30 20 10 0 10 20 30 40 50 60 70 80 90 100 110 120 130 140 150

FILE NAME =  
 #FILES#

USER NAME = #USER#  
 DESIGNED - MAC  
 DRAWN - MAC  
 CHECKED - JJT  
 DATE - 3/31/09

REVISED -  
 REVISED -  
 REVISED -  
 REVISED -

**KANE COUNTY  
 DIVISION OF TRANSPORTATION**

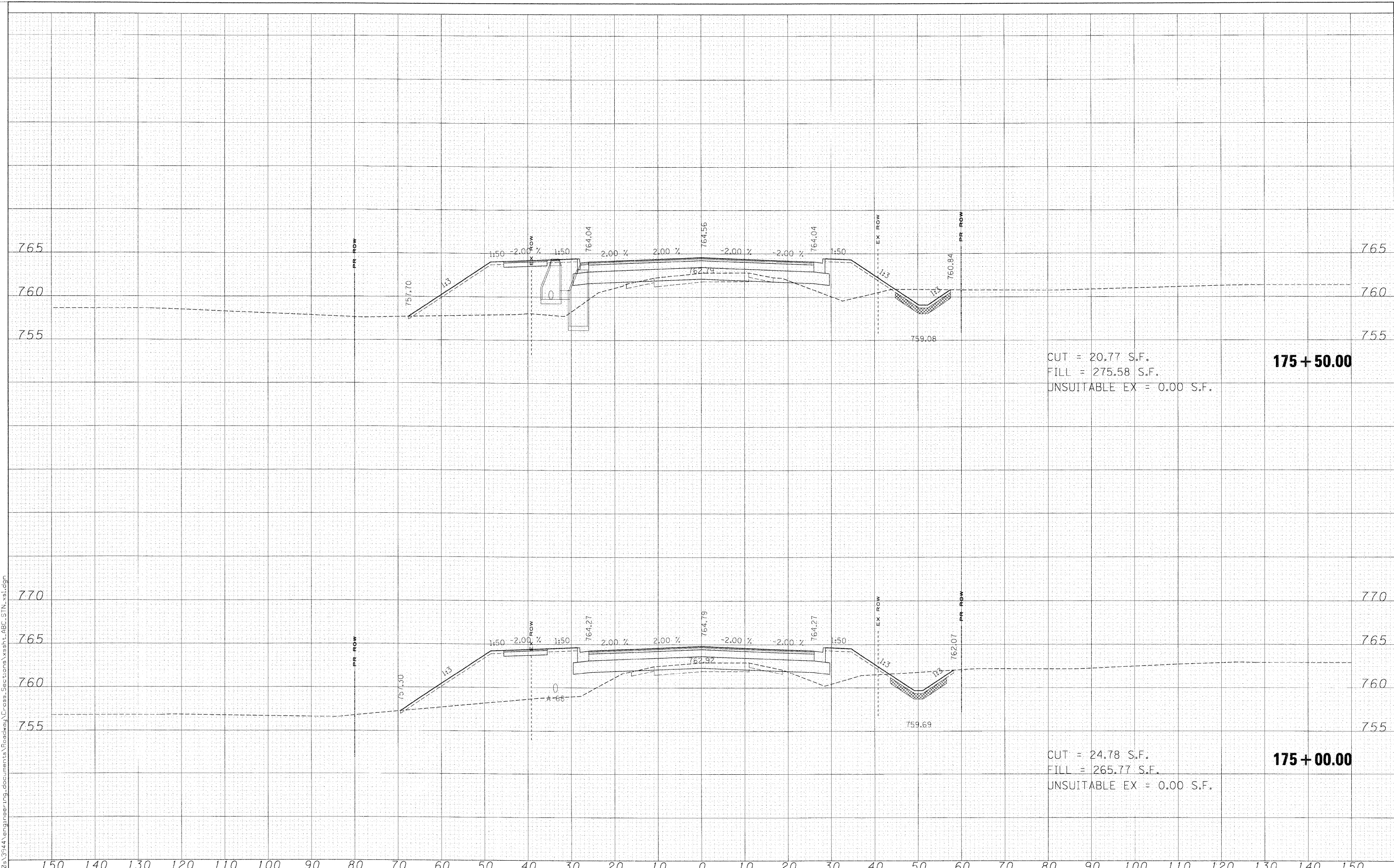
**STEARNS ROAD CROSS SECTIONS**

SCALE: SHEET NO. OF SHEETS STA. 174+00.00 TO STA. 174+50.00

F.A. RTE.	SECTION	COUNTY	TOTAL SHEETS	SHEET NO.
361	06-00214-15-BR	KANE/DUPAGE	545	507
FED. ROAD DIST. NO. ILLINOIS FED. AID PROJECT			CONTRACT NO. 63074	

DATE: \_\_\_\_\_  
 CHECKED SURVEY PLOTTED  
 NOTE BOOK TEMPLATE  
 AREAS AREAS  
 NO. NO.

DATE: \_\_\_\_\_  
 CHECKED SURVEY PLOTTED  
 NOTE BOOK TEMPLATE  
 AREAS AREAS  
 NO. NO.



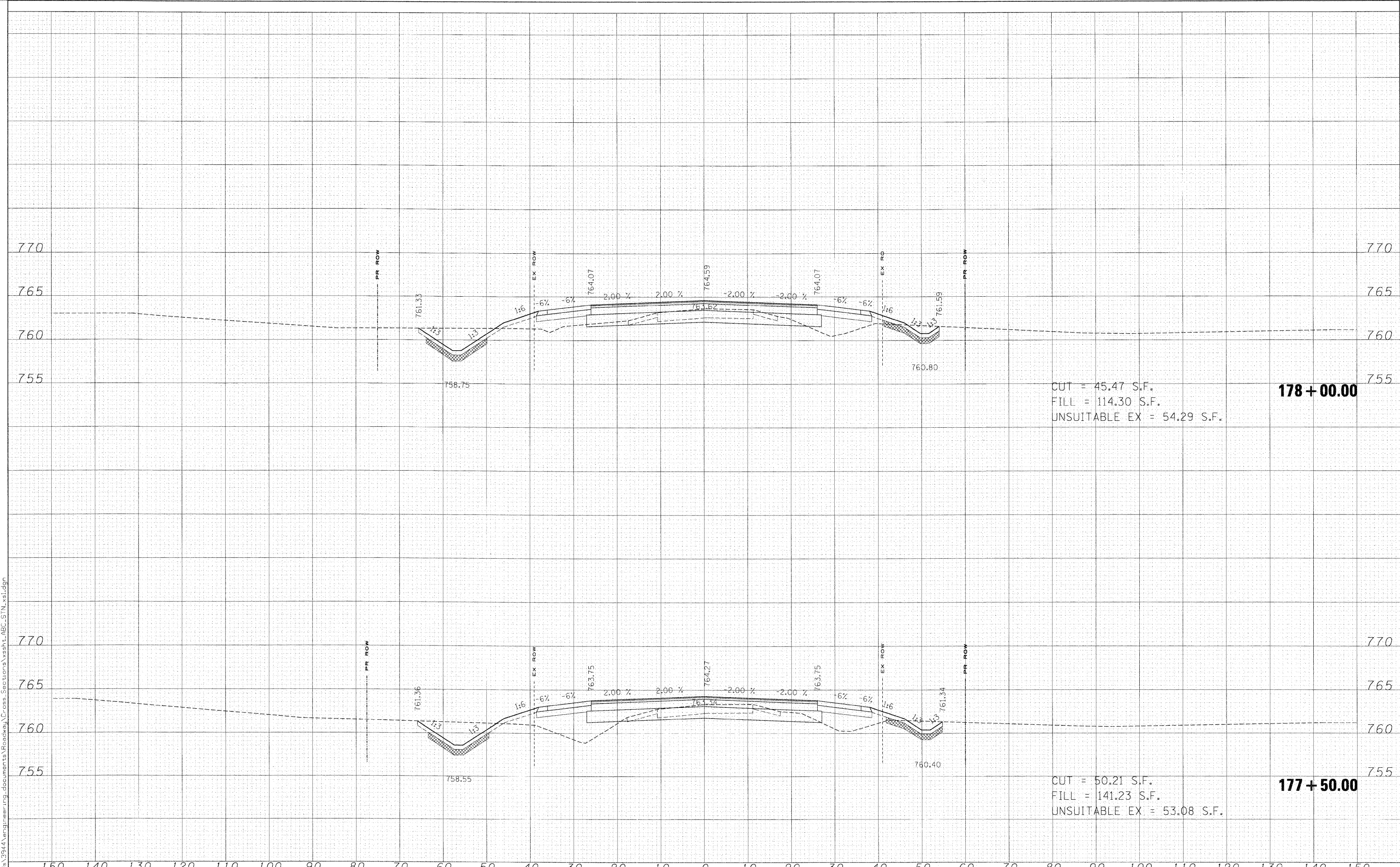






DATE	
FINAL	
CHECKED	
SURVEY	
NOTED	
BOOK	
NO.	
AREAS	
CHECKED	

DATE	
ORIGINAL	
SURVEY	
NOTED	
BOOK	
NO.	
AREAS	
CHECKED	



CUT = 45.47 S.F.  
 FILL = 114.30 S.F.  
 UNSUITABLE EX = 54.29 S.F.

**178 + 00.00**

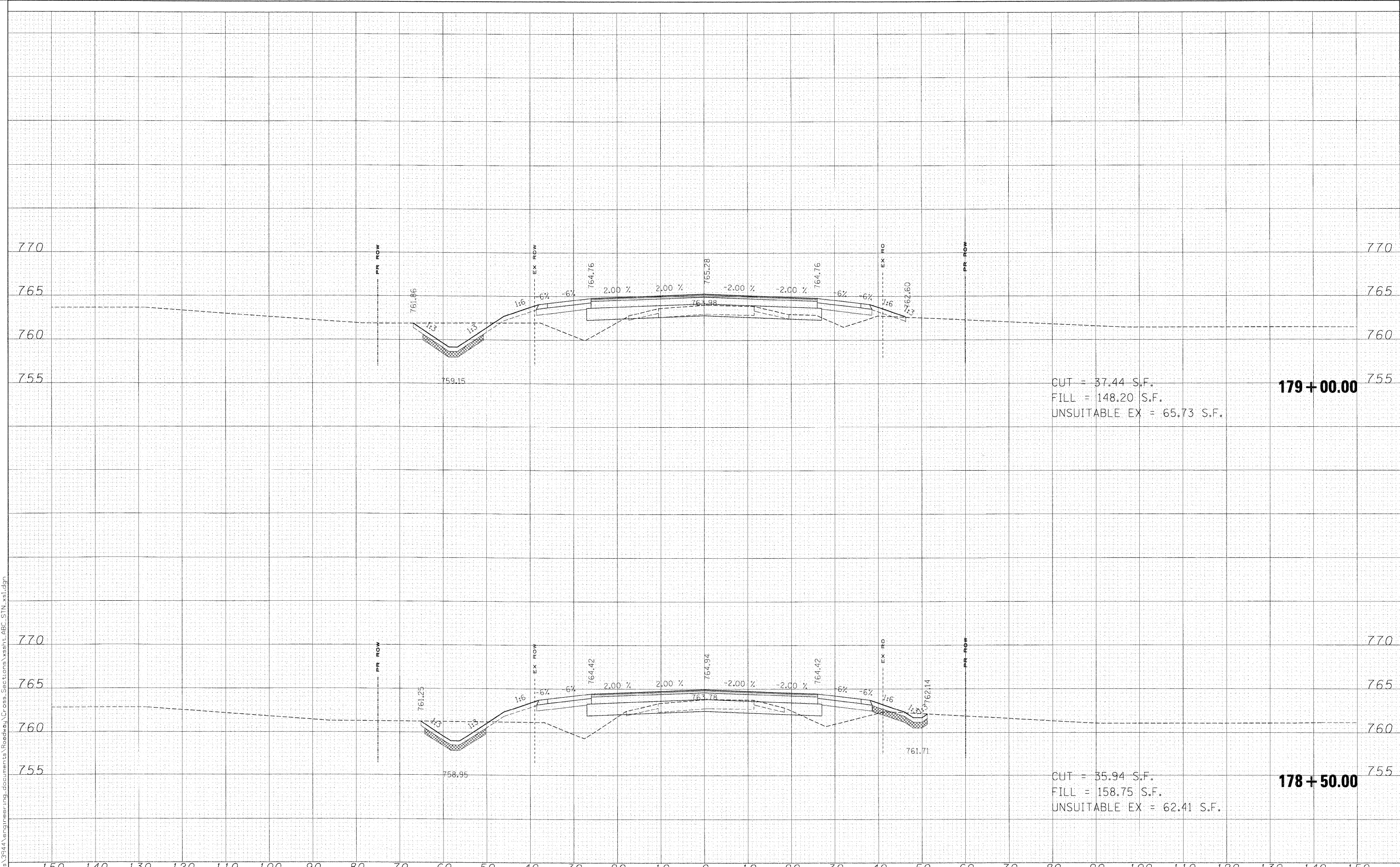
CUT = 50.21 S.F.  
 FILL = 141.23 S.F.  
 UNSUITABLE EX = 53.08 S.F.

**177 + 50.00**

FILE NAME =	USER NAME = #USER#	DESIGNED - MAC	REVISED -	<b>KANE COUNTY DIVISION OF TRANSPORTATION</b>	<b>STEARNS ROAD CROSS SECTIONS</b>			F.A. RTE.	SECTION	COUNTY	TOTAL SHEETS	SHEET NO.	
#FILES#		DRAWN - MAC	REVISED -		SCALE:	SHEET NO.	OF	SHEETS	361	06-00214-15-BR	KANE/DUPAGE	545	511
		CHECKED - JJT	REVISED -		STA. 177+50.00	TO STA. 178+00.00	FED. ROAD DIST. NO.	ILLINOIS	FED. AID PROJECT	CONTRACT NO. 63074			
		DATE - 3/31/09	REVISED -										

FINAL SURVEY PLOTTED TEMPLATE AREAS CHECKED

ORIGINAL SURVEY PLOTTED TEMPLATE AREAS CHECKED



CUT = 37.44 S.F.  
 FILL = 148.20 S.F.  
 UNSUITABLE EX = 65.73 S.F.

**179 + 00.00**

CUT = 35.94 S.F.  
 FILL = 158.75 S.F.  
 UNSUITABLE EX = 62.41 S.F.

**178 + 50.00**

FILE NAME =  
 #FILES\*

USER NAME = #USER\*  
 PLOT SCALE = 10,000.00' / IN.  
 PLOT DATE = 3/30/2009

DESIGNED - MAC  
 DRAWN - MAC  
 CHECKED - JJT  
 DATE - 3/31/09

REVISED -  
 REVISED -  
 REVISED -  
 REVISED -

**KANE COUNTY  
 DIVISION OF TRANSPORTATION**

**STEARNS ROAD CROSS SECTIONS**

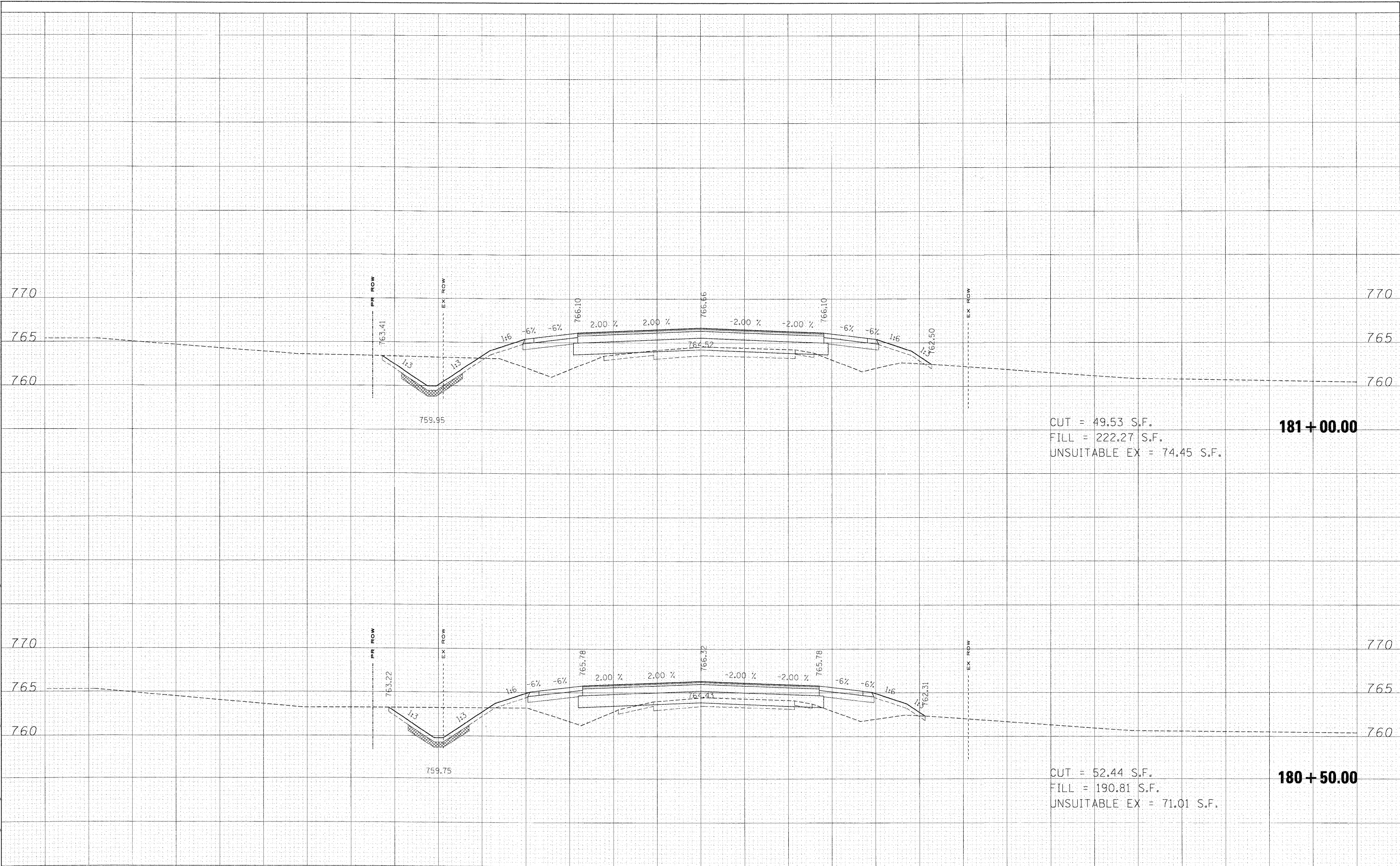
SCALE: SHEET NO. OF SHEETS STA. 178+50.00 TO STA. 179+00.00

F.A. RTE.	SECTION	COUNTY	TOTAL SHEETS	SHEET NO.
361	06-00214-15-BR	KANE/DUPAGE	545	512
FED. ROAD DIST. NO. ILLINOIS FED. AID PROJECT			CONTRACT NO. 63074	



FINAL SURVEY CHECKED  
 SURVEY PLOTTED  
 NOTE BOOK TEMPLATE  
 AREAS CHECKED

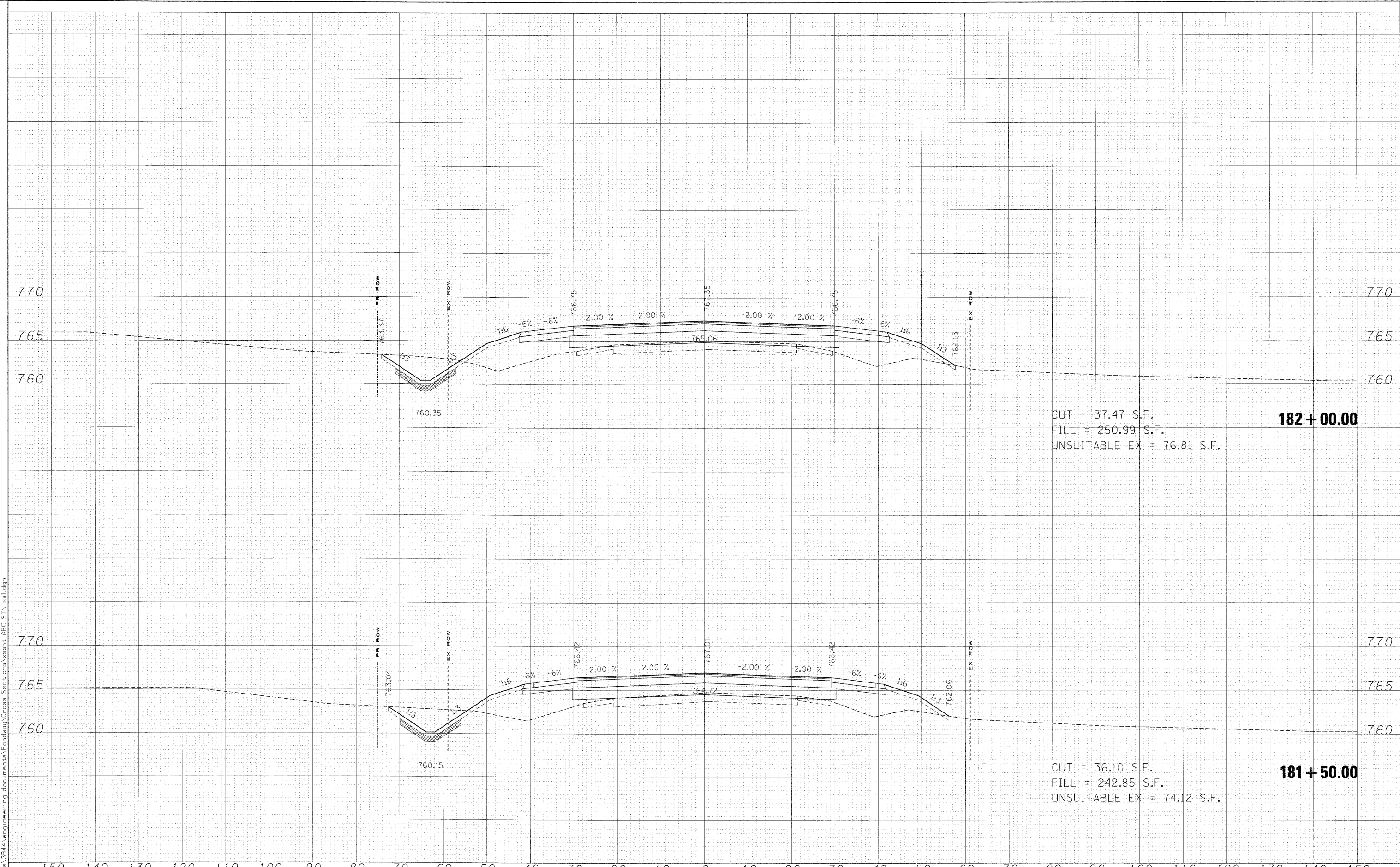
ORIGINAL SURVEY CHECKED  
 SURVEY PLOTTED  
 NOTE BOOK TEMPLATE  
 AREAS CHECKED



FILE NAME =	USER NAME = #USER#	DESIGNED - MAC	REVISED -	<b>KANE COUNTY</b> <b>DIVISION OF TRANSPORTATION</b>	<b>STEARNS ROAD CROSS SECTIONS</b>	F.A. RTE.	SECTION	COUNTY	TOTAL SHEETS	SHEET NO.	
#FILES#	PLOT SCALE = 10,0000' / IN.	DRAWN - MAC	REVISED -			361	06-00214-15-BR	KANE/DUPAGE	545	514	
	PLOT DATE = 3/30/2009	CHECKED - JJT	REVISED -			CONTRACT NO. 63074					
		DATE - 3/31/09	REVISED -			SCALE: SHEET NO. OF SHEETS STA. 180+50.00 TO STA. 181+00.00		FED. ROAD DIST. NO. ILLINOIS FED. AID PROJECT			

FINAL	SURVEY	NOTED
NO.	BOOK	DATE
	AREAS	CHECKED

ORIGINAL	SURVEY	NOTED
NO.	BOOK	DATE
	AREAS	CHECKED



CUT = 37.47 S.F.  
 FILL = 250.99 S.F.  
 UNSUITABLE EX = 76.81 S.F.

**182 + 00.00**

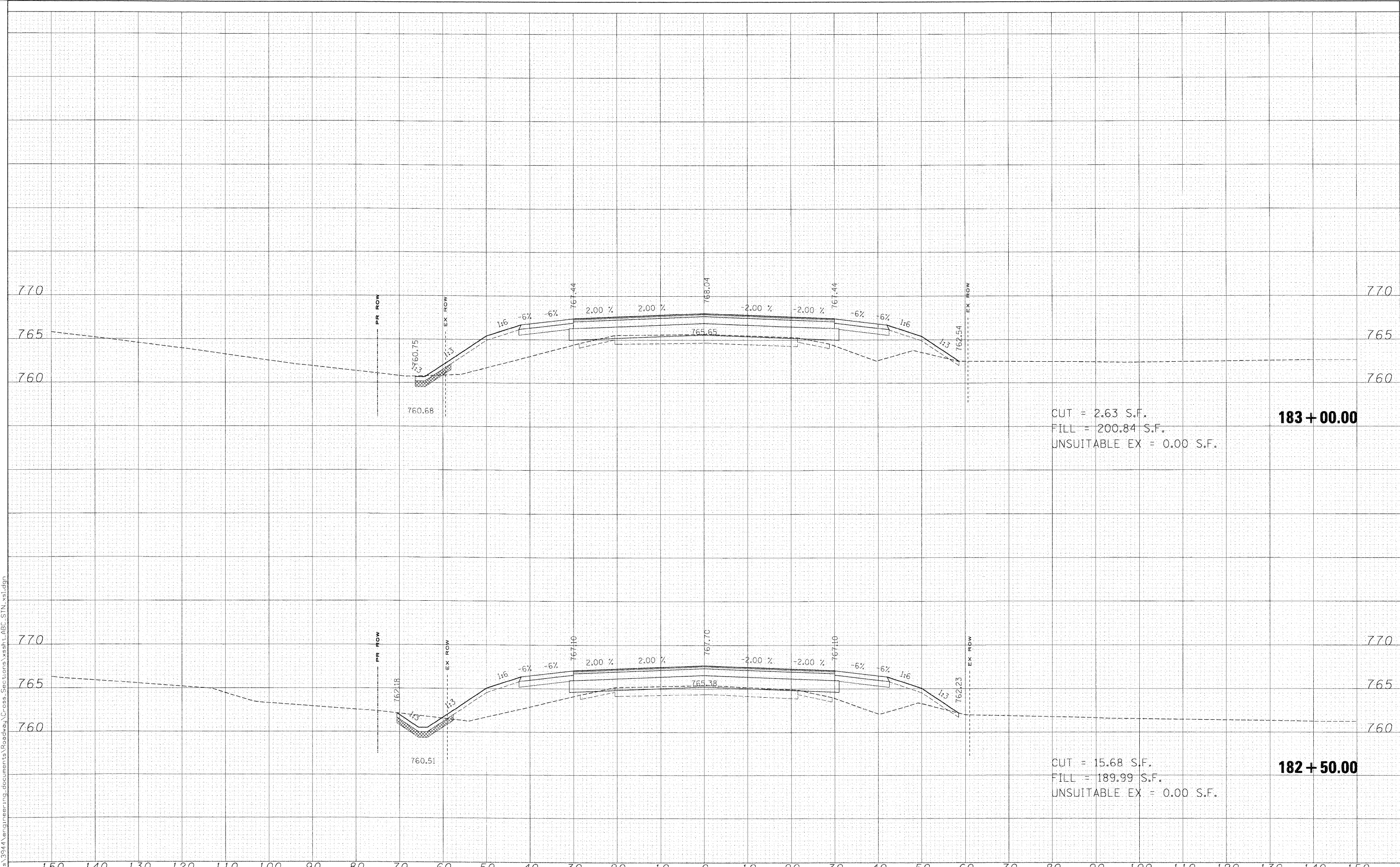
CUT = 36.10 S.F.  
 FILL = 242.85 S.F.  
 UNSUITABLE EX = 74.12 S.F.

**181 + 50.00**

x:\3900\3944\engineering\documents\Roadway\Cross Sections\ssht. ABC.STN. xsl.dgn

FINAL SURVEY PLOTTED TEMPLATE AREAS CHECKED

ORIGINAL SURVEY PLOTTED TEMPLATE AREAS CHECKED



CUT = 2.63 S.F.  
 FILL = 200.84 S.F.  
 UNSUITABLE EX = 0.00 S.F.

**183 + 00.00**

CUT = 15.68 S.F.  
 FILL = 189.99 S.F.  
 UNSUITABLE EX = 0.00 S.F.

**182 + 50.00**

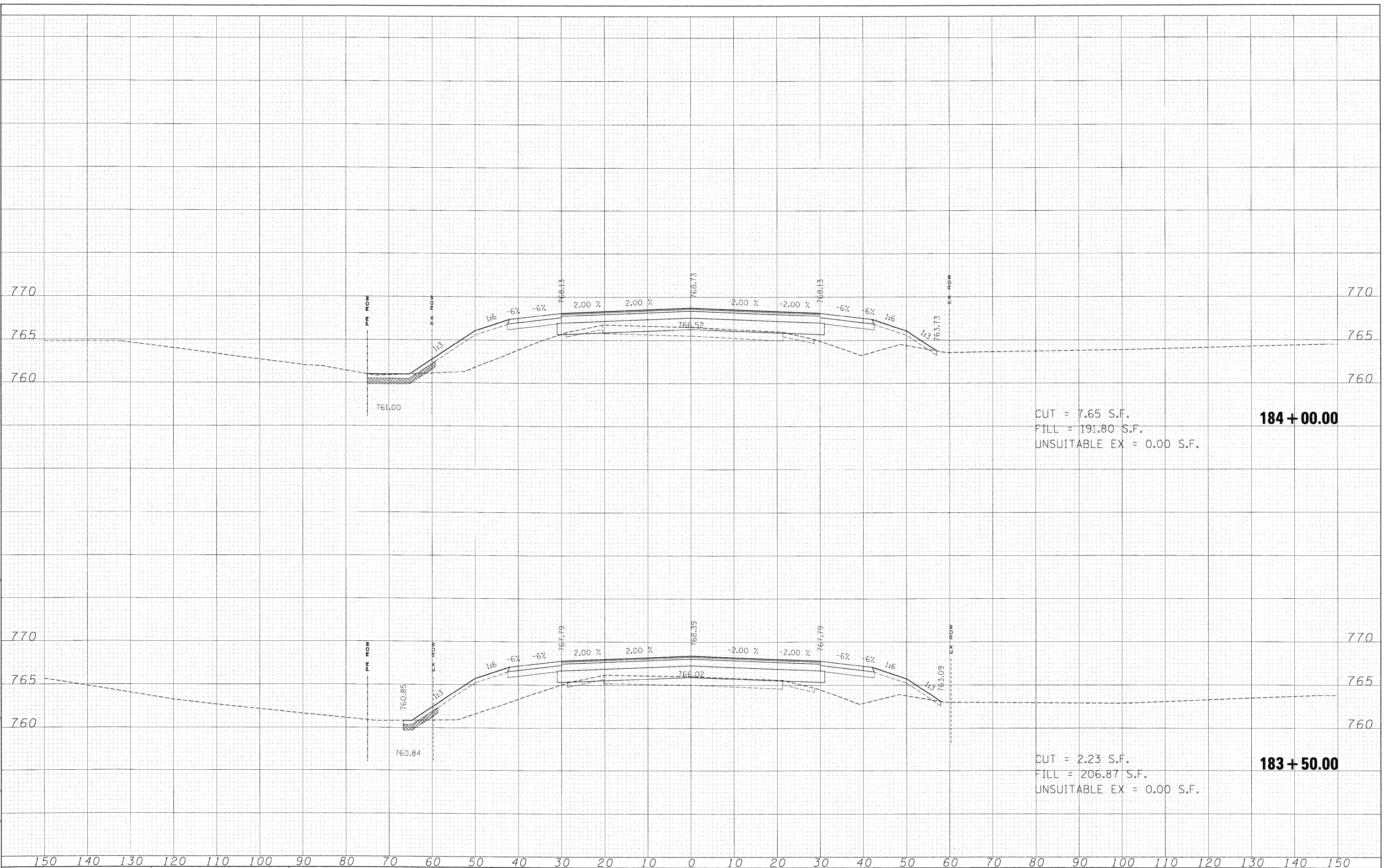
FILE NAME =	USER NAME = #USER#	DESIGNED - MAC	REVISED -	<b>KANE COUNTY DIVISION OF TRANSPORTATION</b>	<b>STEARNS ROAD CROSS SECTIONS</b>			F.A. RTE.	SECTION	COUNTY	TOTAL SHEETS	SHEET NO.
#FILES#		DRAWN - MAC	REVISED -		SCALE:	SHEET NO.	OF SHEETS	361	06-00214-15-BR	KANE/DUPAGE	545	516
	PLOT SCALE = 10.0000' / IN.	CHECKED - JJT	REVISED -		STA. 182+50.00	TO STA. 183+00.00	FED. ROAD DIST. NO.	ILLINOIS FED. AID PROJECT				
	PLOT DATE = 3/30/2009	DATE - 3/31/09	REVISED -		CONTRACT NO. 63074							



T.M.A.  
 SURVEYED  
 SURVEY  
 PLOTTED  
 TEMPLATE  
 NOTE BOOK  
 AREAS  
 CHECKED  
 NO.

ORIGINAL  
 SURVEY  
 PLOTTED  
 TEMPLATE  
 NOTE BOOK  
 AREAS  
 CHECKED  
 NO.

x:\3900s\3944\engineering\documents\Roadway\Cross Sections\AEC-STN\_xsl.dgn



FILE NAME =  
 #FILES#

USER NAME = #USER#  
 PLOT SCALE = 10.0000' / IN.  
 PLOT DATE = 3/30/2009

DESIGNED - MAC  
 DRAWN - MAC  
 CHECKED - JJT  
 DATE - 3/31/09

REVISED -  
 REVISED -  
 REVISED -  
 REVISED -

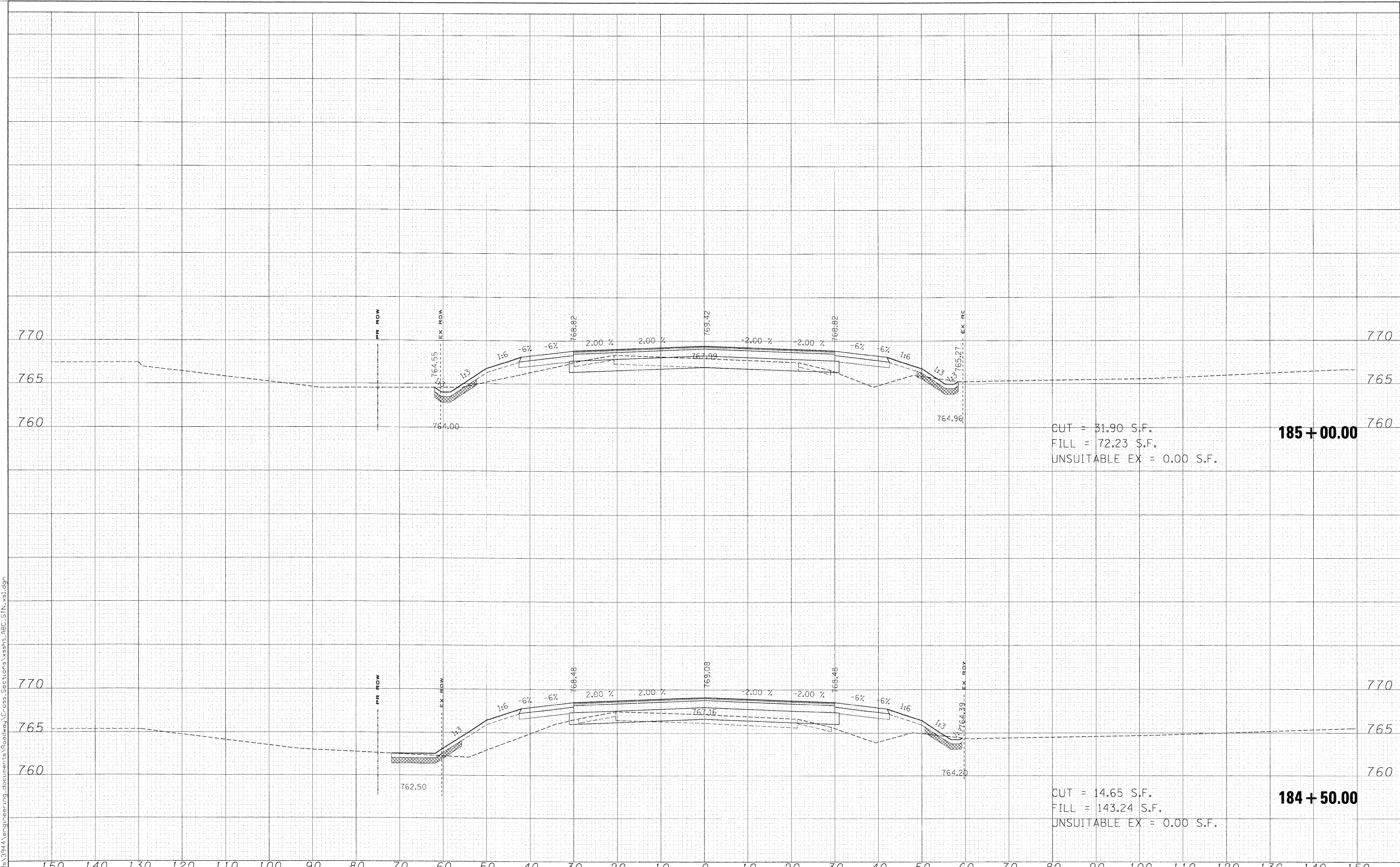
**KANE COUNTY  
 DIVISION OF TRANSPORTATION**

**STEARNS ROAD CROSS SECTIONS**  
 SCALE: SHEET NO. OF SHEETS STA. 183+50.00 TO STA. 184+00.00

F.A. RTE.	SECTION	COUNTY	TOTAL SHEETS	SHEET NO.
361	06-00214-15-BR	KANE/DUPAGE	545	517
FED. ROAD DIST. NO. [ILLINOIS] FED. AID PROJECT			CONTRACT NO. 63074	

FINAL	CHECKED
SURVEY	SPOTS
NOTE BOOK	TEMPLATE
NO.	AREAS
	CHECKED

ORIGINAL	CHECKED
SURVEY	SPOTS
NOTE BOOK	TEMPLATE
NO.	AREAS
	CHECKED



CUT = 31.90 S.F.  
 FILL = 72.23 S.F.  
 UNSUITABLE EX = 0.00 S.F.

**185 + 00.00**

CUT = 14.65 S.F.  
 FILL = 143.24 S.F.  
 UNSUITABLE EX = 0.00 S.F.

**184 + 50.00**

FILE NAME =  
 #FILES#

USER NAME = #USER#  
 PLOT SCALE = 10.0000' / IN.  
 PLOT DATE = 3/30/2009

DESIGNED - MAC  
 DRAWN - MAC  
 CHECKED - JJT  
 DATE - 3/31/09

REVISED -  
 REVISED -  
 REVISED -  
 REVISED -

**KANE COUNTY  
 DIVISION OF TRANSPORTATION**

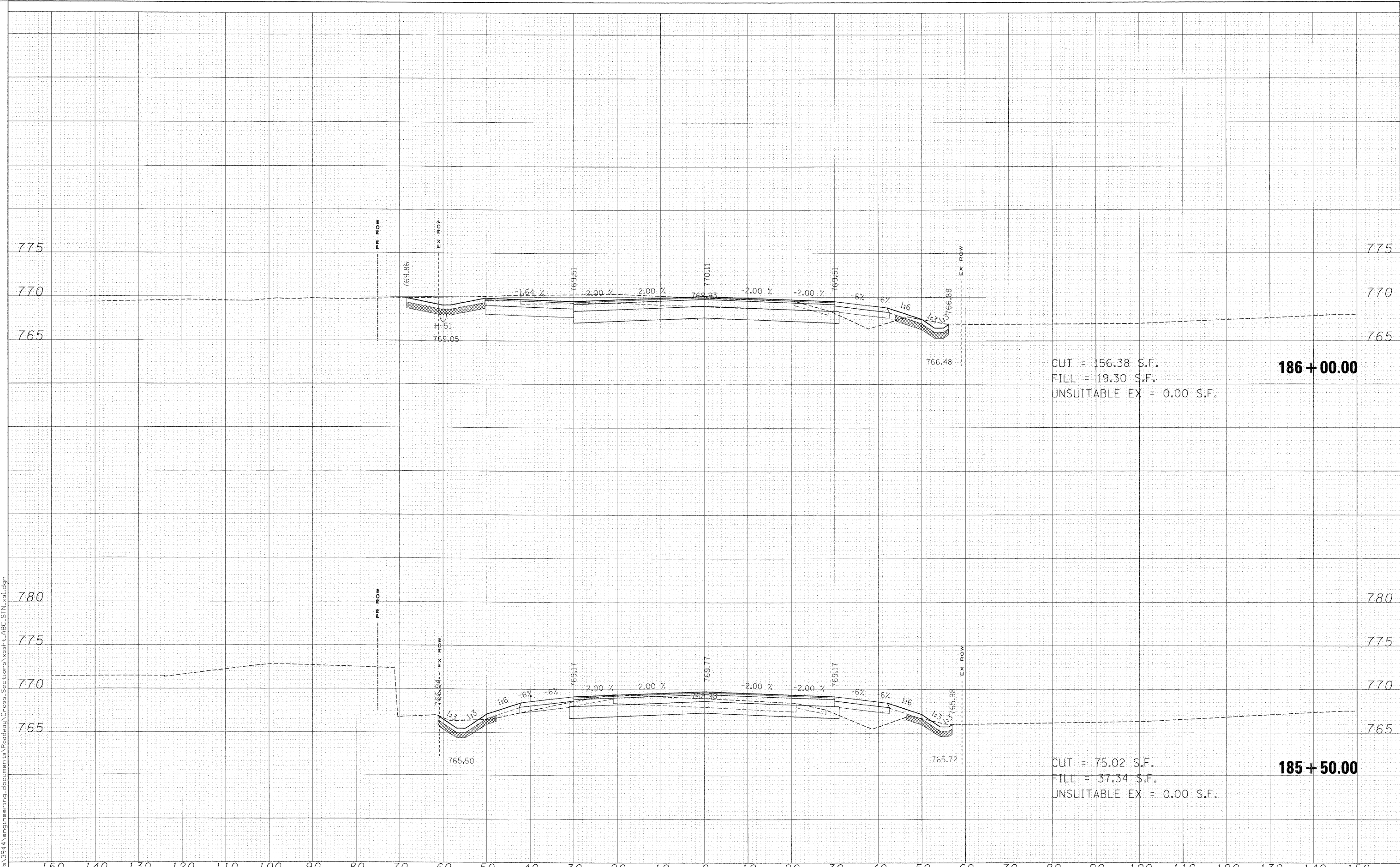
**STEARNS ROAD CROSS SECTIONS**

SCALE: SHEET NO. OF SHEETS STA. 184+50.00 TO STA. 185+00.00

F.A. RTE.	SECTION	COUNTY	TOTAL SHEETS	SHEET NO.
361	06-00214-15-BR	KANE/DUPAGE	545	518
FED. ROAD DIST. NO. ILLINOIS FED. AID PROJECT			CONTRACT NO. 63074	

DATE: \_\_\_\_\_  
 ORIGINAL SURVEY PLOTTED TEMPLATE AREAS CHECKED  
 FINAL SURVEY PLOTTED TEMPLATE AREAS CHECKED

DATE: \_\_\_\_\_  
 ORIGINAL SURVEY PLOTTED TEMPLATE AREAS CHECKED  
 FINAL SURVEY PLOTTED TEMPLATE AREAS CHECKED



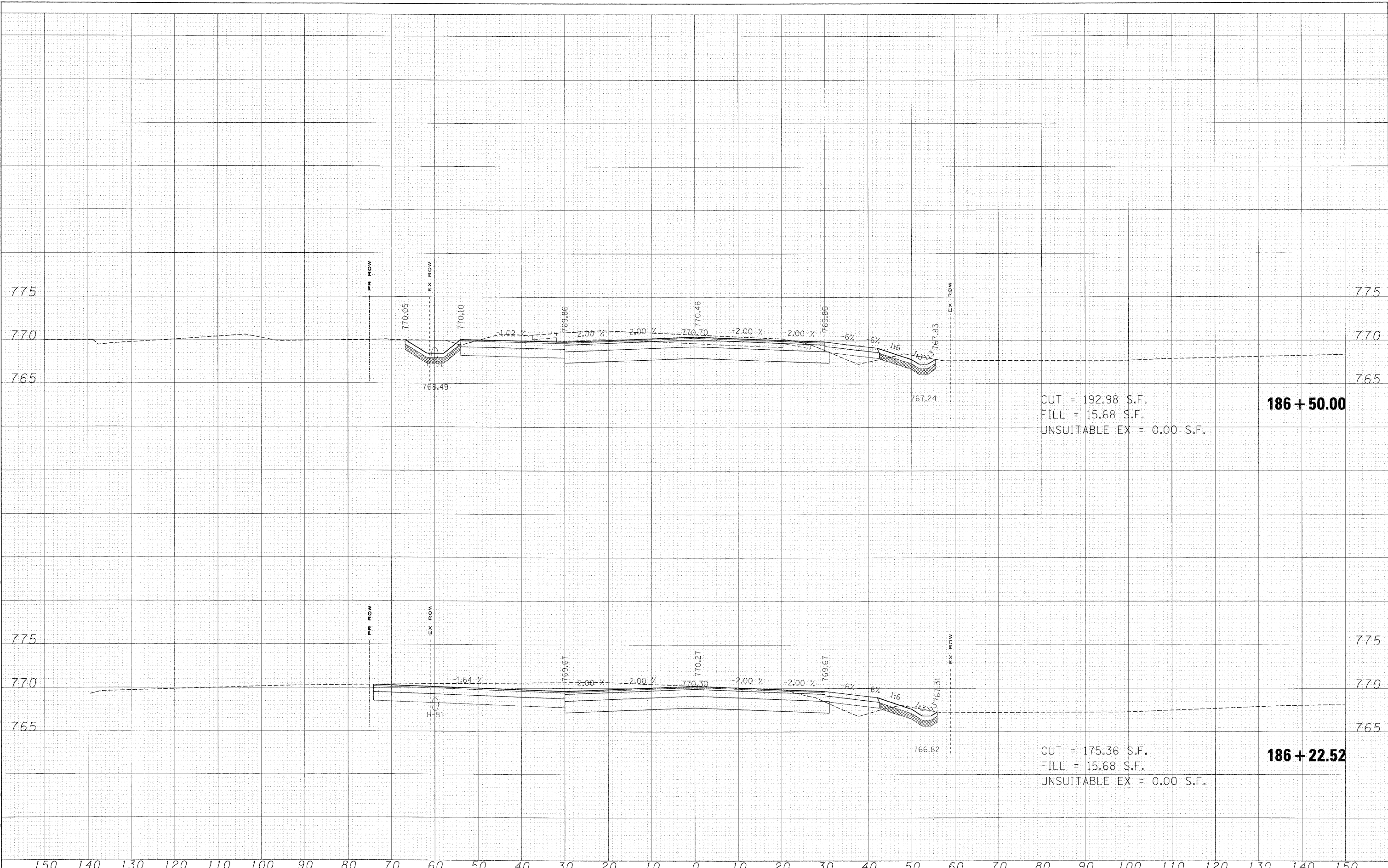
**186 + 00.00**  
 CUT = 156.38 S.F.  
 FILL = 19.30 S.F.  
 UNSUITABLE EX = 0.00 S.F.

**185 + 50.00**  
 CUT = 75.02 S.F.  
 FILL = 37.34 S.F.  
 UNSUITABLE EX = 0.00 S.F.

FILE NAME =	USER NAME = #USER#	DESIGNED - MAC	REVISED -	<b>KANE COUNTY</b> <b>DIVISION OF TRANSPORTATION</b>	<b>STEARNS ROAD CROSS SECTIONS</b>			F.A. RTE.	SECTION	COUNTY	TOTAL SHEETS	SHEET NO.	
#FILFS#	PLOT SCALE = 10.0000' / IN.	DRAWN - MAC	REVISED -		SCALE:	SHEET NO.	OF	SHEETS	361	06-00214-15-BR	KANE/DUPAGE	545	519
	PLOT DATE = 3/30/2009	CHECKED - JJT	REVISED -		STA. 185+50.00	TO STA. 186+00.00	FED. ROAD DIST. NO.	ILLINOIS	FED. AID PROJECT	CONTRACT NO. 63074			
		DATE - 3/31/09	REVISED -										

FINAL SURVEY PLOTTED TEMPLATE AREAS CHECKED

ORIGINAL SURVEY PLOTTED TEMPLATE AREAS CHECKED



CUT = 192.98 S.F.  
 FILL = 15.68 S.F.  
 UNSUITABLE EX = 0.00 S.F.

**186 + 50.00**

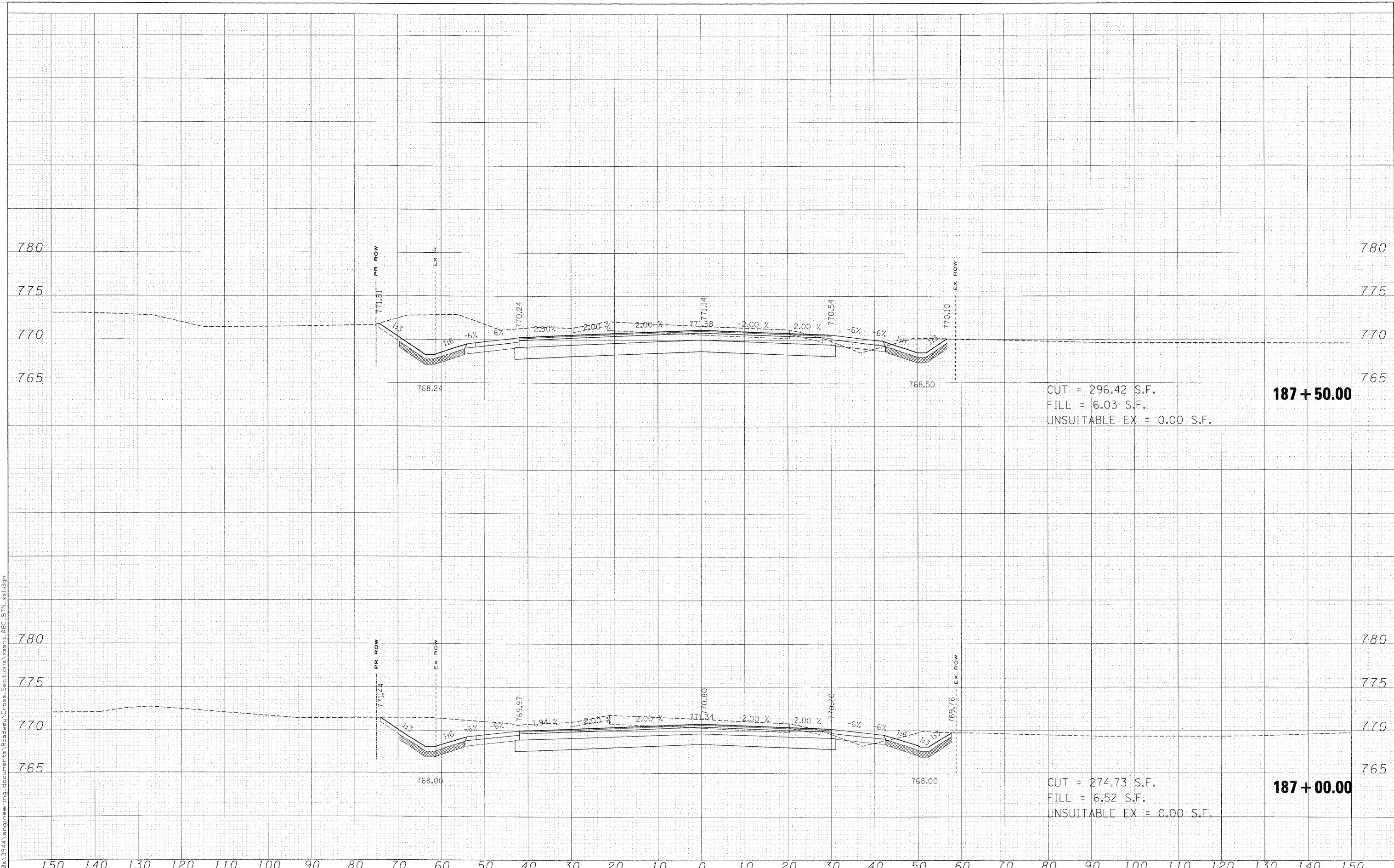
CUT = 175.36 S.F.  
 FILL = 15.68 S.F.  
 UNSUITABLE EX = 0.00 S.F.

**186 + 22.52**

FILE NAME =	USER NAME = #USER#	DESIGNED - MAC	REVISED -	<b>KANE COUNTY</b> <b>DIVISION OF TRANSPORTATION</b>	<b>STEARNS ROAD CROSS SECTIONS</b>			F.A. RTE.	SECTION	COUNTY	TOTAL SHEETS	SHEET NO.
#FILES#	PLOT SCALE = 10.0000' / IN.	DRAWN - MAC	REVISED -					361	06-00214-15-BR	KANE/DUPAGE	545	520
	PLOT DATE 3/30/2009	CHECKED - JJT	REVISED -					CONTRACT NO. 63074				
		DATE - 3/31/09	REVISED -					FED. ROAD DIST. NO. ILLINOIS FED. AID PROJECT				
SCALE:				SHEET NO. OF SHEETS				STA. 186+22.52 TO STA. 186+50.00				

FINAL	EXERCISED
SURVEY	PLOTTED
NOTE BOOK	TEMPLATE
AREAS	AREAS
NO.	CHECKED

ORIGINAL	SURVEY
NOTE BOOK	TEMPLATE
AREAS	AREAS
NO.	CHECKED



CUT = 296.42 S.F.  
 FILL = 6.03 S.F.  
 UNSUITABLE EX = 0.00 S.F.

**187 + 50.00**

CUT = 274.73 S.F.  
 FILL = 6.52 S.F.  
 UNSUITABLE EX = 0.00 S.F.

**187 + 00.00**

FILE NAME =  
 #FILES\*

USER NAME = #USER*	DESIGNED - MAC	REVISED -
	DRAWN - MAC	REVISED -
PLOT SCALE = 10,0000 ' / IN.	CHECKED - JJT	REVISED -
PLOT DATE = 3/30/2009	DATE - 3/31/09	REVISED -

**KANE COUNTY  
 DIVISION OF TRANSPORTATION**

**STEARNS ROAD CROSS SECTIONS**

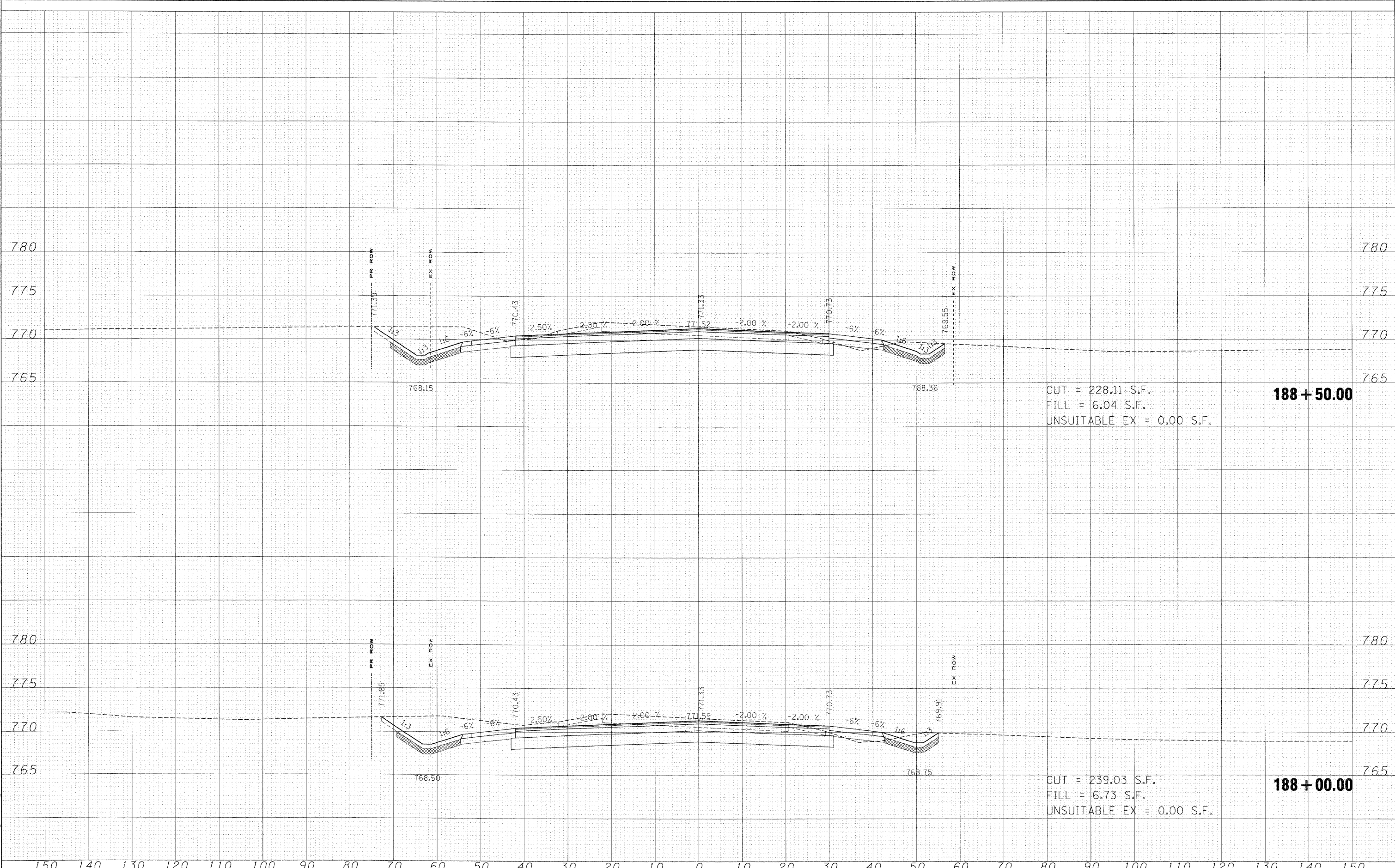
SCALE: SHEET NO. OF SHEETS STA. 187+00.00 TO STA. 187+50.00

F.A. RTE.	SECTION	COUNTY	TOTAL SHEETS	SHEET NO.
361	06-00214-15-BR	KANE/DUPAGE	545	521
CONTRACT NO. 63074				

FED. ROAD DIST. NO. ILLINOIS FED. AID PROJECT

FINAL SURVEY PLOTTED TEMPLATE AREAS CHECKED NO.

ORIGINAL SURVEY PLOTTED TEMPLATE AREAS CHECKED NO.



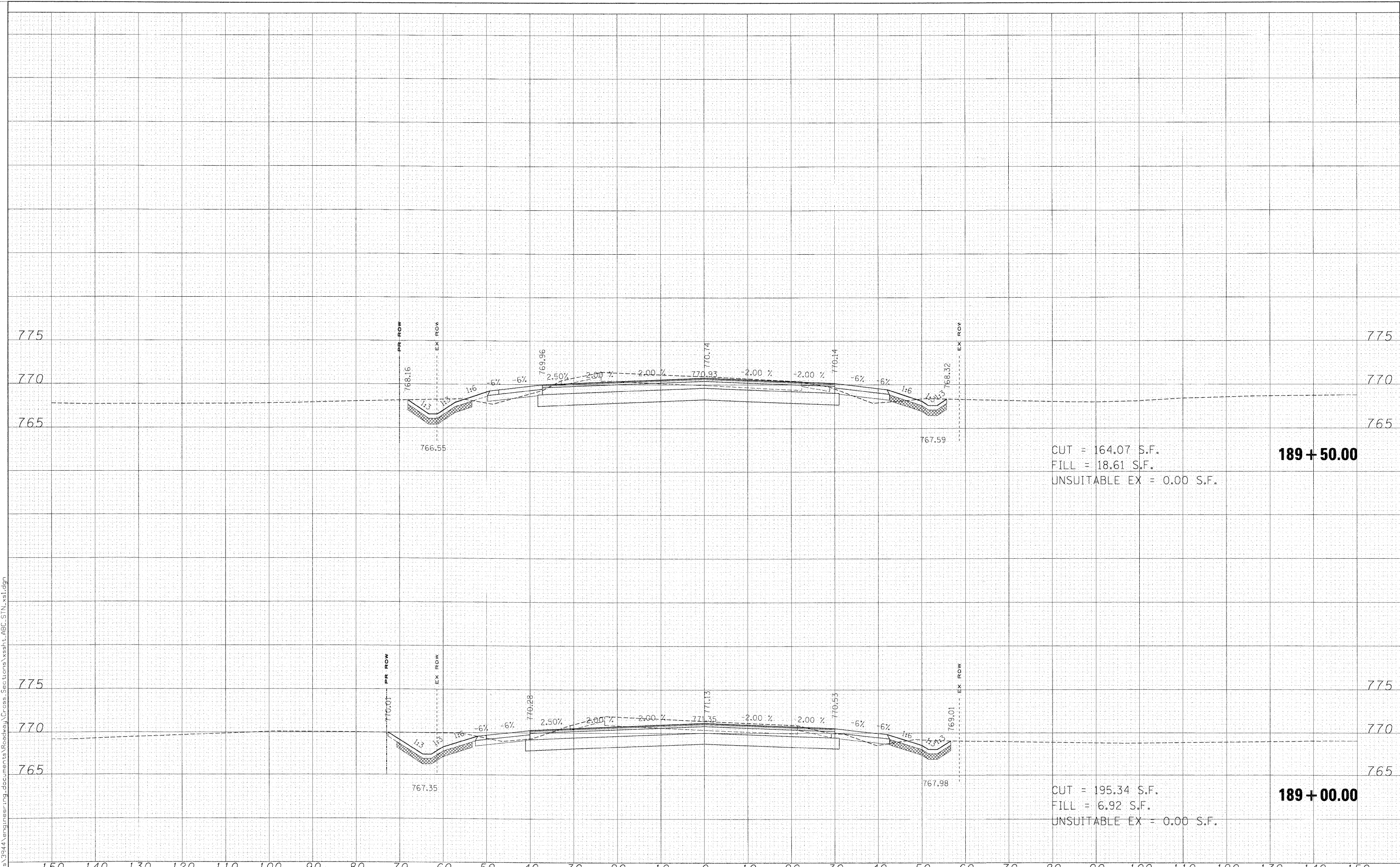
CUT = 228.11 S.F.  
 FILL = 6.04 S.F.  
 UNSUITABLE EX = 0.00 S.F.  
**188 + 50.00**

CUT = 239.03 S.F.  
 FILL = 6.73 S.F.  
 UNSUITABLE EX = 0.00 S.F.  
**188 + 00.00**

FILE NAME =	USER NAME = %USER%	DESIGNED - MAC	REVISED -	<b>KANE COUNTY DIVISION OF TRANSPORTATION</b>	<b>STEARNS ROAD CROSS SECTIONS</b>			F.A. RTE.	SECTION	COUNTY	TOTAL SHEETS	SHEET NO.
*FILES*		DRAWN - MAC	REVISED -		361	06-00214-15-BR	KANE/DUPAGE	545	522			
	PLOT SCALE = 10.0000' / IN.	CHECKED - JJT	REVISED -		SCALE:	SHEET NO.	OF SHEETS	STA. 188+00.00	TO STA. 188+50.00	FED. ROAD DIST. NO.	ILLINOIS FED. AID PROJECT	CONTRACT NO. 63074
	PLOT DATE = 3/30/2009	DATE - 3/31/09	REVISED -									

FINAL	CHECKED
SURVEY	PROFILED
NOTE BOOK	TEMPLATE
NO.	AREAS CHECKED

ORIGINAL	CHECKED
SURVEY	PROFILED
NOTE BOOK	TEMPLATE
NO.	AREAS CHECKED



CUT = 164.07 S.F.  
 FILL = 18.61 S.F.  
 UNSUITABLE EX = 0.00 S.F.

**189 + 50.00**

CUT = 195.34 S.F.  
 FILL = 6.92 S.F.  
 UNSUITABLE EX = 0.00 S.F.

**189 + 00.00**

150 140 130 120 110 100 90 80 70 60 50 40 30 20 10 0 10 20 30 40 50 60 70 80 90 100 110 120 130 140 150

FILE NAME =  
 #FILES#

USER NAME = #USER#  
 PLOT SCALE = 12.0000' / IN.  
 PLOT DATE = 3/30/2009

DESIGNED - MAC  
 DRAWN - MAC  
 CHECKED - JJT  
 DATE - 3/31/09

REVISED -  
 REVISED -  
 REVISED -  
 REVISED -

**KANE COUNTY  
 DIVISION OF TRANSPORTATION**

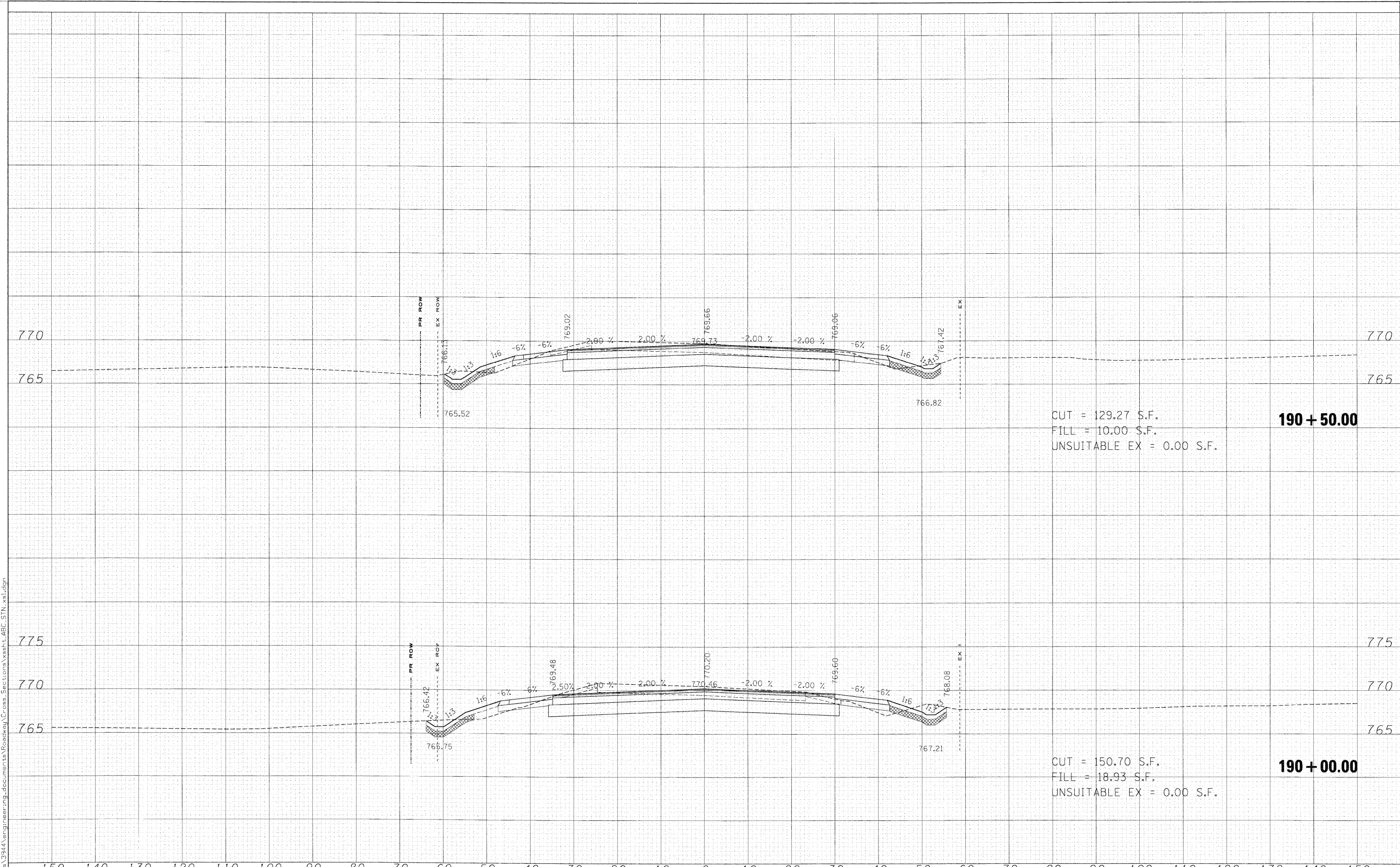
**STEARNS ROAD CROSS SECTIONS**

SCALE: SHEET NO. OF SHEETS STA. 189+00.00 TO STA. 189+50.00

F.A. RTE.	SECTION	COUNTY	TOTAL SHEETS	SHEET NO.
361	06-00214-15-BR	KANE/DUPAGE	545	523
FED. ROAD DIST. NO. ILLINOIS FED. AID PROJECT			CONTRACT NO. 63074	

DATE	
UNIT	
APPROVED	
SURVEY	
PICTURE	
NOTE BOOK	
TEMPLATE	
AREAS	
AREAS CHECKED	

DATE	
UNIT	
APPROVED	
SURVEY	
PICTURE	
NOTE BOOK	
TEMPLATE	
AREAS	
AREAS CHECKED	



CUT = 129.27 S.F.  
 FILL = 10.00 S.F.  
 UNSUITABLE EX = 0.00 S.F.

**190 + 50.00**

CUT = 150.70 S.F.  
 FILL = 18.93 S.F.  
 UNSUITABLE EX = 0.00 S.F.

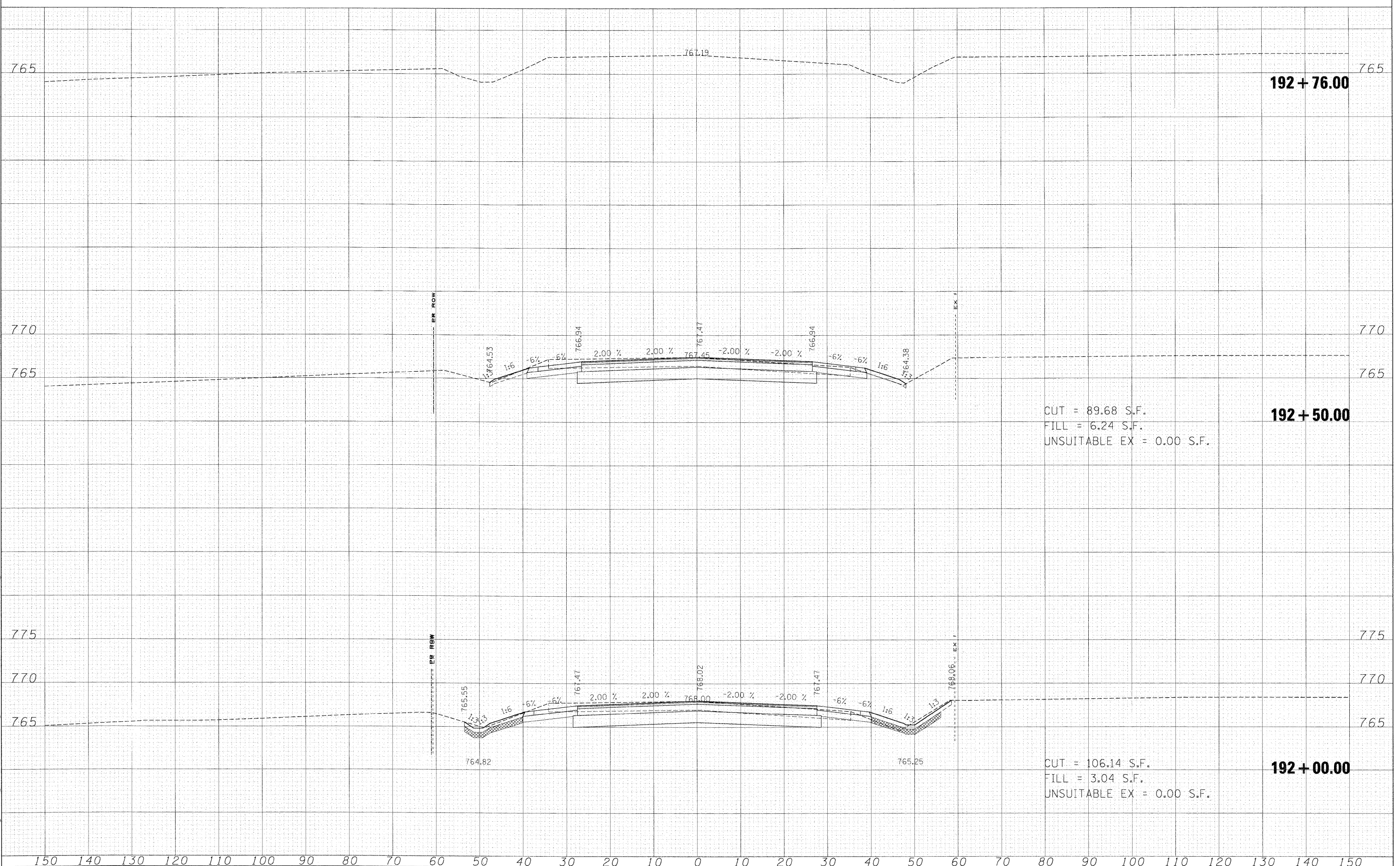
**190 + 00.00**





FINAL	SURVEYED
SURVEY	SPOTTED
NOTE BOOK	TEMPLATE
NO.	AREAS CHECKED

ORIGINAL	SURVEYED
SURVEY	SPOTTED
NOTE BOOK	TEMPLATE
NO.	AREAS CHECKED



FILE NAME =  
#FILES#

USER NAME = #USER#  
DESIGNED - MAC  
DRAWN - MAC  
CHECKED - JJT  
DATE - 3/31/09

REVISED -  
REVISED -  
REVISED -  
REVISED -

**KANE COUNTY  
DIVISION OF TRANSPORTATION**


**STEARNS ROAD CROSS SECTIONS**

SCALE: SHEET NO. OF SHEETS STA. 192+00.00 TO STA. 192+76.00

F.A. RTE.	SECTION	COUNTY	TOTAL SHEETS	SHEET NO.
361	06-00214-15-BR	KANE/DUPAGE	545	526
FED. ROAD DIST. NO. ILLINOIS FED. AID PROJECT			CONTRACT NO. 63074	

FINAL SURVEY CHECKED  
 SURVEY PLOTTED  
 NOTE BOOK TEMPLATE  
 AREAS AREAS CHECKED

ORIGINAL SURVEY CHECKED  
 SURVEY PLOTTED  
 NOTE BOOK TEMPLATE  
 AREAS AREAS CHECKED



CUT = 8.64 S.F.  
 FILL = 0.00 S.F.  
 UNSUITABLE EX = 0.00 S.F.

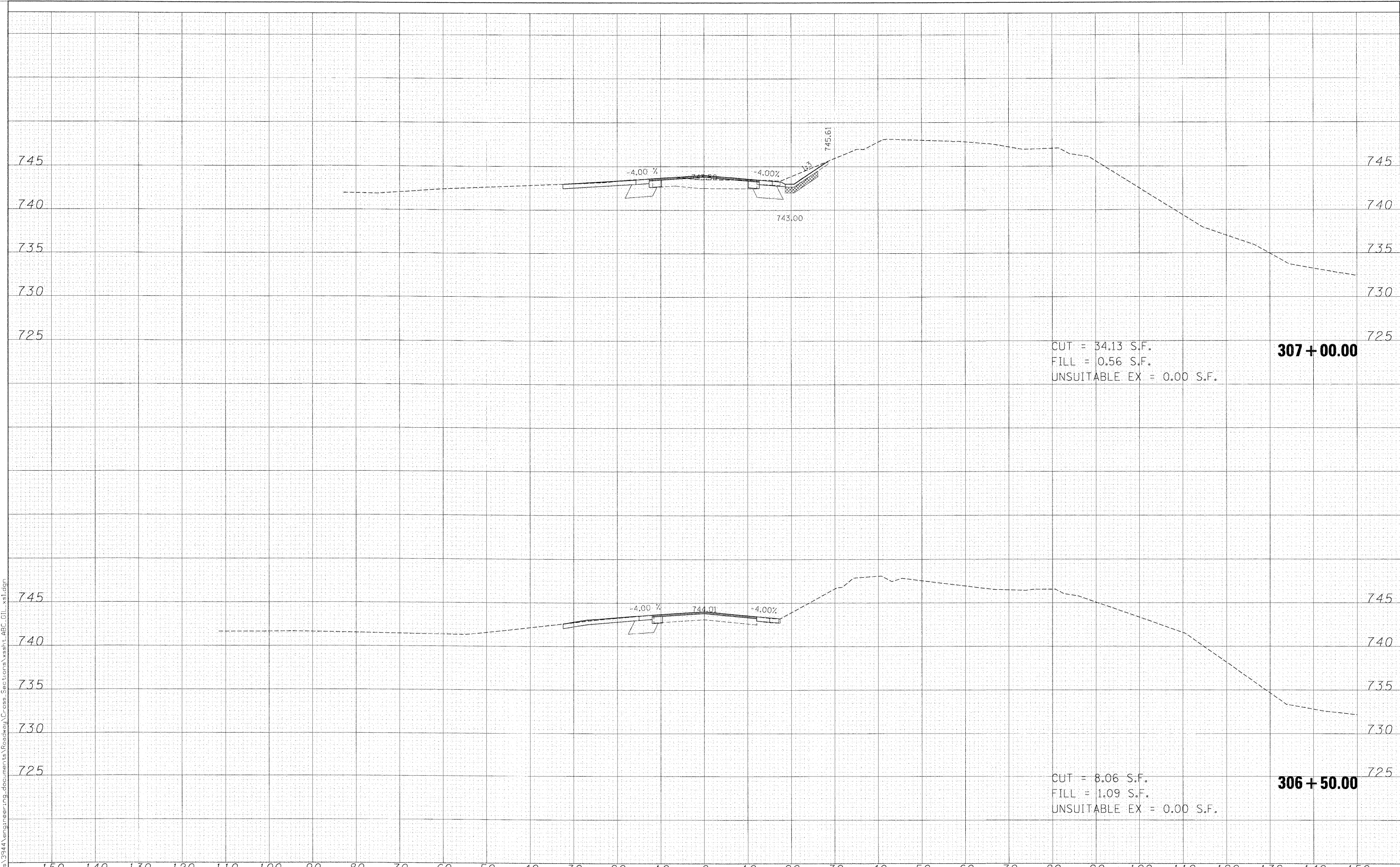
**306 + 00.00**

**305 + 80.00**

FILE NAME =	USER NAME = #USER#	DESIGNED - MAC	REVISED -	<b>KANE COUNTY DIVISION OF TRANSPORTATION</b>	<b>GILBERT STREET CROSS SECTIONS</b>			F.A. RTE.	SECTION	COUNTY	TOTAL SHEETS	SHEET NO.
#FILES#	PLOT SCALE = 10,0000' / IN.	DRAWN - MAC	REVISED -		SCALE:	SHEET NO.	OF SHEETS	361	06-00214-15-BR	KANE/DUPAGE	545	527
	PLOT DATE = 3/30/2009	CHECKED - JJT	REVISED -		STA. 305+80.00	TO STA. 306+00.00	FED. ROAD DIST. NO.	ILLINOIS FED. AID PROJECT				
		DATE - 3/31/09	REVISED -		CONTRACT NO. 63074							

FINAL SURVEY CHECKED  
 SURVEY PLOTTED  
 NOTE BOOK TEMPLATE  
 AREAS CHECKED

ORIGINAL SURVEY CHECKED  
 SURVEY PLOTTED  
 NOTE BOOK TEMPLATE  
 AREAS CHECKED



CUT = 34.13 S.F.  
 FILL = 0.56 S.F.  
 UNSUITABLE EX = 0.00 S.F.

**307 + 00.00**

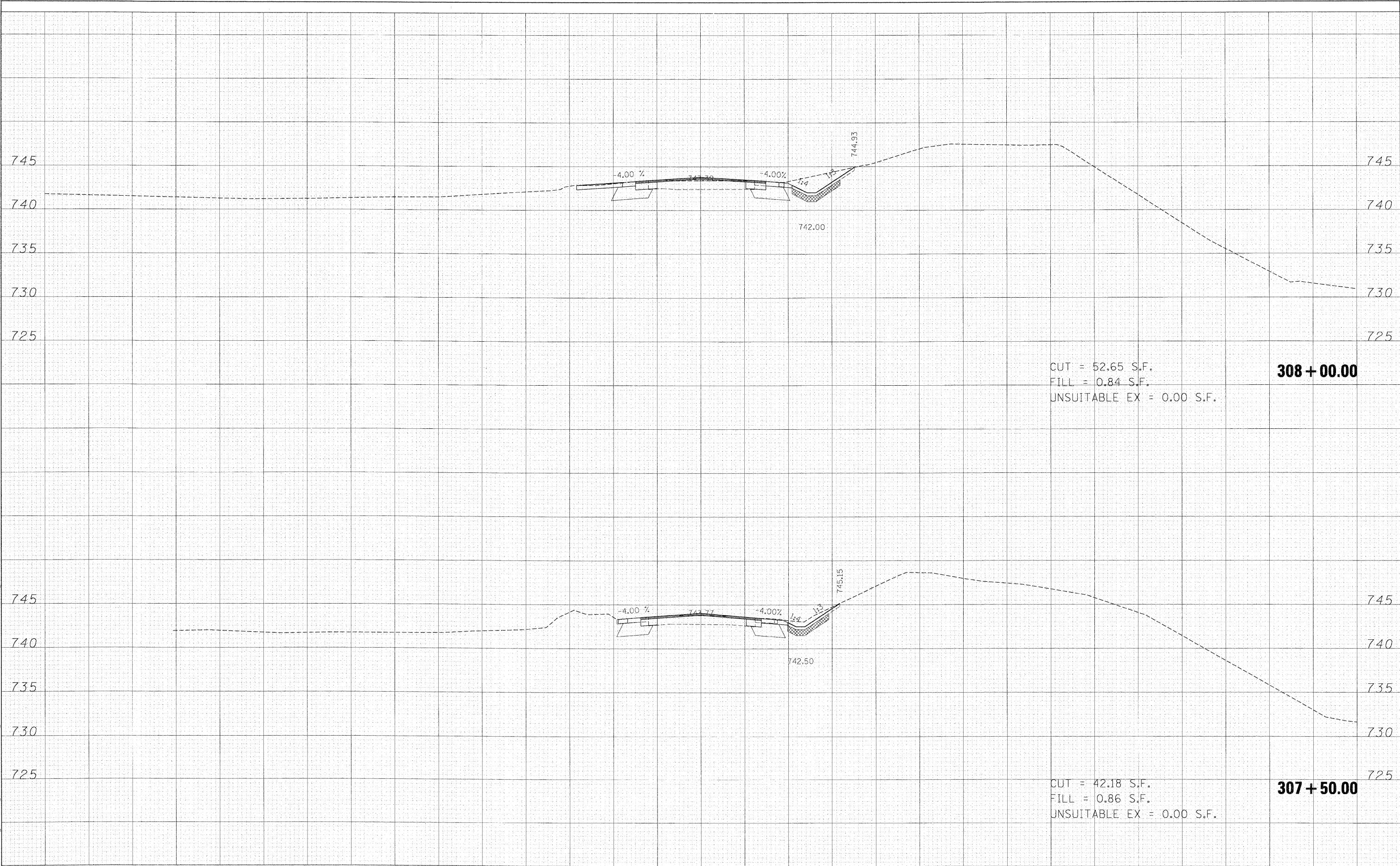
CUT = 8.06 S.F.  
 FILL = 1.09 S.F.  
 UNSUITABLE EX = 0.00 S.F.

**306 + 50.00**

FILE NAME =	USER NAME = #USER#	DESIGNED - MAC	REVISED -	<b>KANE COUNTY DIVISION OF TRANSPORTATION</b>	<b>GILBERT STREET CROSS SECTIONS</b>				F.A. RTE.	SECTION	COUNTY	TOTAL SHEETS	SHEET NO.
#FILES*		DRAWN - MAC	REVISED -		SCALE:	SHEET NO.	OF	SHEETS	361	06-00214-15-BR	KANE/DUPAGE	545	528
		CHECKED - JJT	REVISED -		STA. 306+50.00	TO STA. 307+00.00	FED. ROAD DIST. NO.	ILLINOIS	FED. AID PROJECT	CONTRACT NO. 63074			
		DATE - 3/31/09	REVISED -										


DATE: \_\_\_\_\_  
 ORIGINAL SURVEY PLOTTED \_\_\_\_\_  
 SURVEY NOTE BOOK NO. \_\_\_\_\_  
 TEMPLATE AREAS CHECKED \_\_\_\_\_

DATE: \_\_\_\_\_  
 ORIGINAL SURVEY PLOTTED \_\_\_\_\_  
 SURVEY NOTE BOOK NO. \_\_\_\_\_  
 TEMPLATE AREAS CHECKED \_\_\_\_\_



ORIGINAL SURVEY NOTE BOOK NO. \_\_\_\_\_  
 SERVICED PLOTTED AREAS CHECKED \_\_\_\_\_  
 ORIGINAL SURVEY NOTE BOOK NO. \_\_\_\_\_  
 SERVICED PLOTTED AREAS CHECKED \_\_\_\_\_

ORIGINAL SURVEY NOTE BOOK NO. \_\_\_\_\_  
 SERVICED PLOTTED AREAS CHECKED \_\_\_\_\_  
 ORIGINAL SURVEY NOTE BOOK NO. \_\_\_\_\_  
 SERVICED PLOTTED AREAS CHECKED \_\_\_\_\_



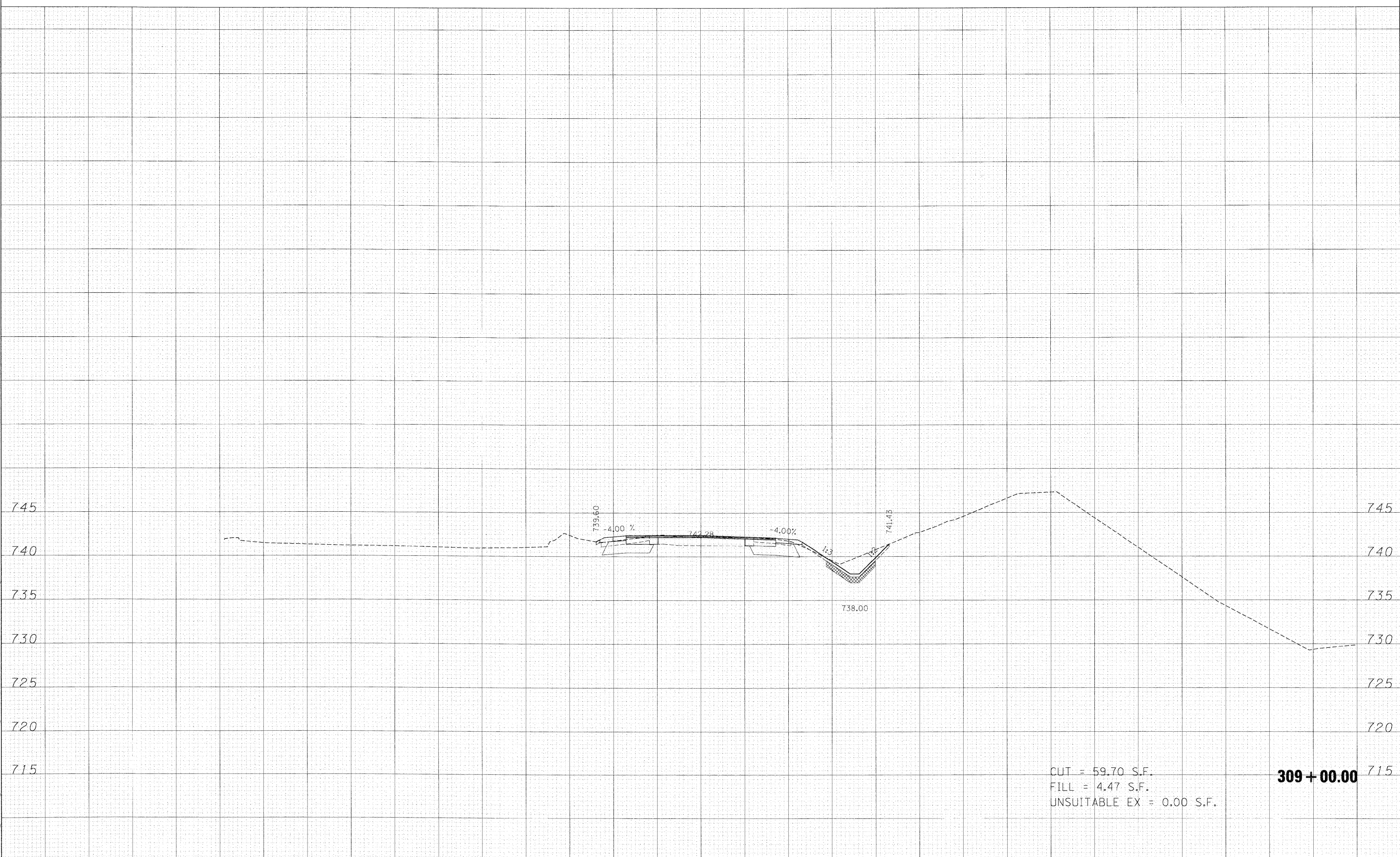
CUT = 54.73 S.F.  
 FILL = 1.18 S.F.  
 UNSUITABLE EX = 0.00 S.F.

**308 + 50.00**

FILE NAME =	USER NAME = #USER#	DESIGNED - MAC	REVISED -	<b>KANE COUNTY DIVISION OF TRANSPORTATION</b>	<b>GILBERT STREET CROSS SECTIONS</b>			F.A. RTE.	SECTION	COUNTY	TOTAL SHEETS	SHEET NO.	
#FILES#		DRAWN - MAC	REVISED -		SCALE:	SHEET NO.	OF	SHEETS	361	06-00214-15-BR	KANE/DUPAGE	545	530
		CHECKED - JJT	REVISED -		STA. 308+50.00	TO STA. 308+50.00	FED. ROAD DIST. NO. [ILLINOIS] FED. AID PROJECT						
		DATE - 3/31/09	REVISED -		CONTRACT NO. 63074								

DATE: \_\_\_\_\_  
 ORIGINAL SURVEY PLOTTED \_\_\_\_\_  
 NOTE BOOK TEMPLATE AREAS CHECKED \_\_\_\_\_

DATE: \_\_\_\_\_  
 ORIGINAL SURVEY PLOTTED \_\_\_\_\_  
 NOTE BOOK TEMPLATE AREAS CHECKED \_\_\_\_\_



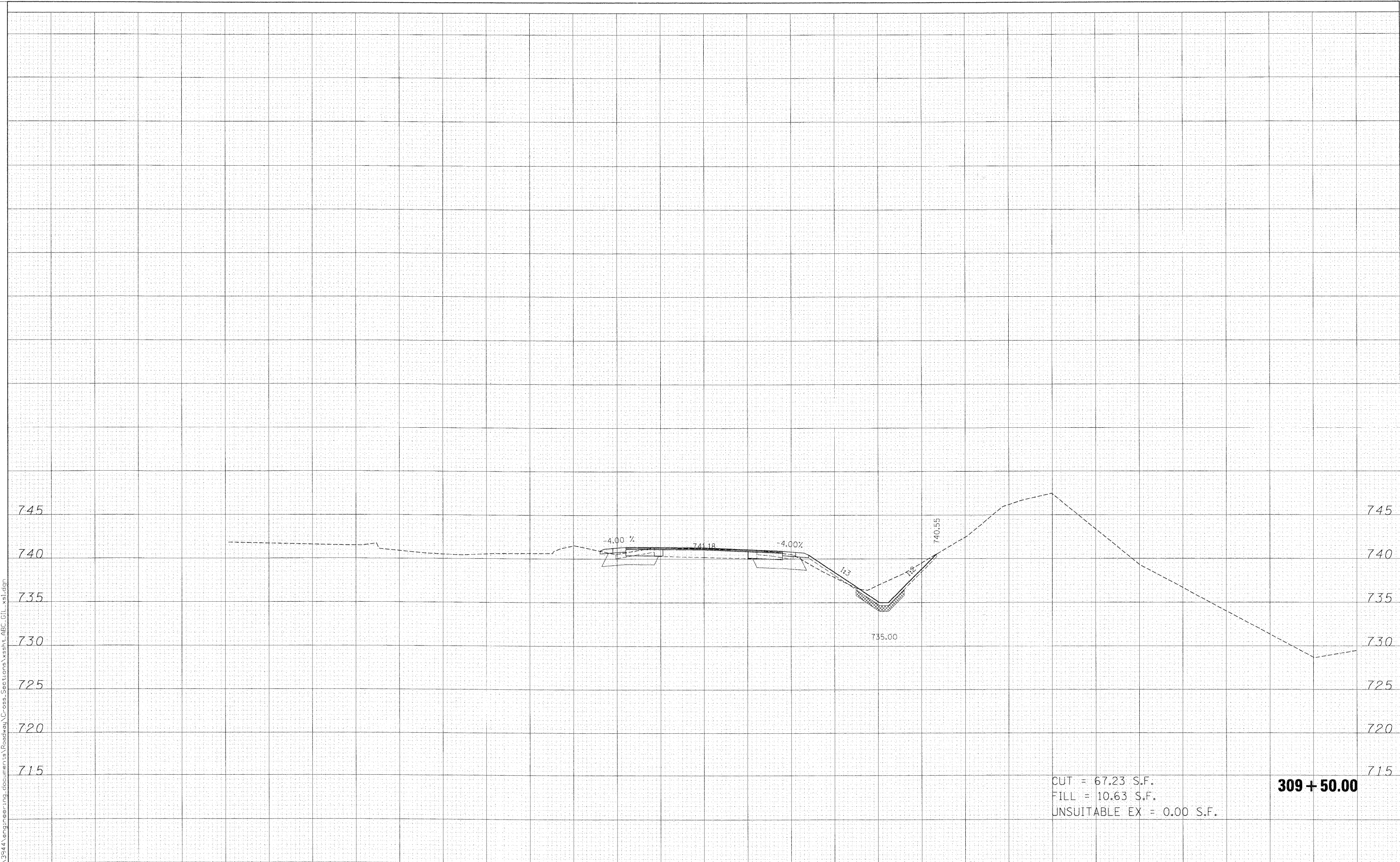
CUT = 59.70 S.F.  
 FILL = 4.47 S.F.  
 UNSUITABLE EX = 0.00 S.F.

**309 + 00.00**

FILE NAME =	USER NAME = #USER*	DESIGNED - MAC	REVISED -	<b>KANE COUNTY DIVISION OF TRANSPORTATION</b>	<b>GILBERT STREET CROSS SECTIONS</b>				F.A. RTE.	SECTION	COUNTY	TOTAL SHEETS	SHEET NO.
#FILES#		DRAWN - MAC	REVISED -		361	06-00214-15-BR	KANE/DUPAGE	545	531				
		CHECKED - JJT	REVISED -		SCALE: SHEET NO. OF SHEETS STA. 309+00.00 TO STA. 309+00.00				CONTRACT NO. 63074				
		DATE - 3/31/09	REVISED -		FED. ROAD DIST. NO. ILLINOIS FED. AID PROJECT								

DATE: \_\_\_\_\_  
 CHECKED SURVEY PLOTTED  
 NOTE BOOK TEMPLATE AREAS  
 NO. AREAS CHECKED

DATE: \_\_\_\_\_  
 CHECKED SURVEY PLOTTED  
 NOTE BOOK TEMPLATE AREAS  
 NO. AREAS CHECKED



CUT = 67.23 S.F.  
 FILL = 10.63 S.F.  
 UNSUITABLE EX = 0.00 S.F.

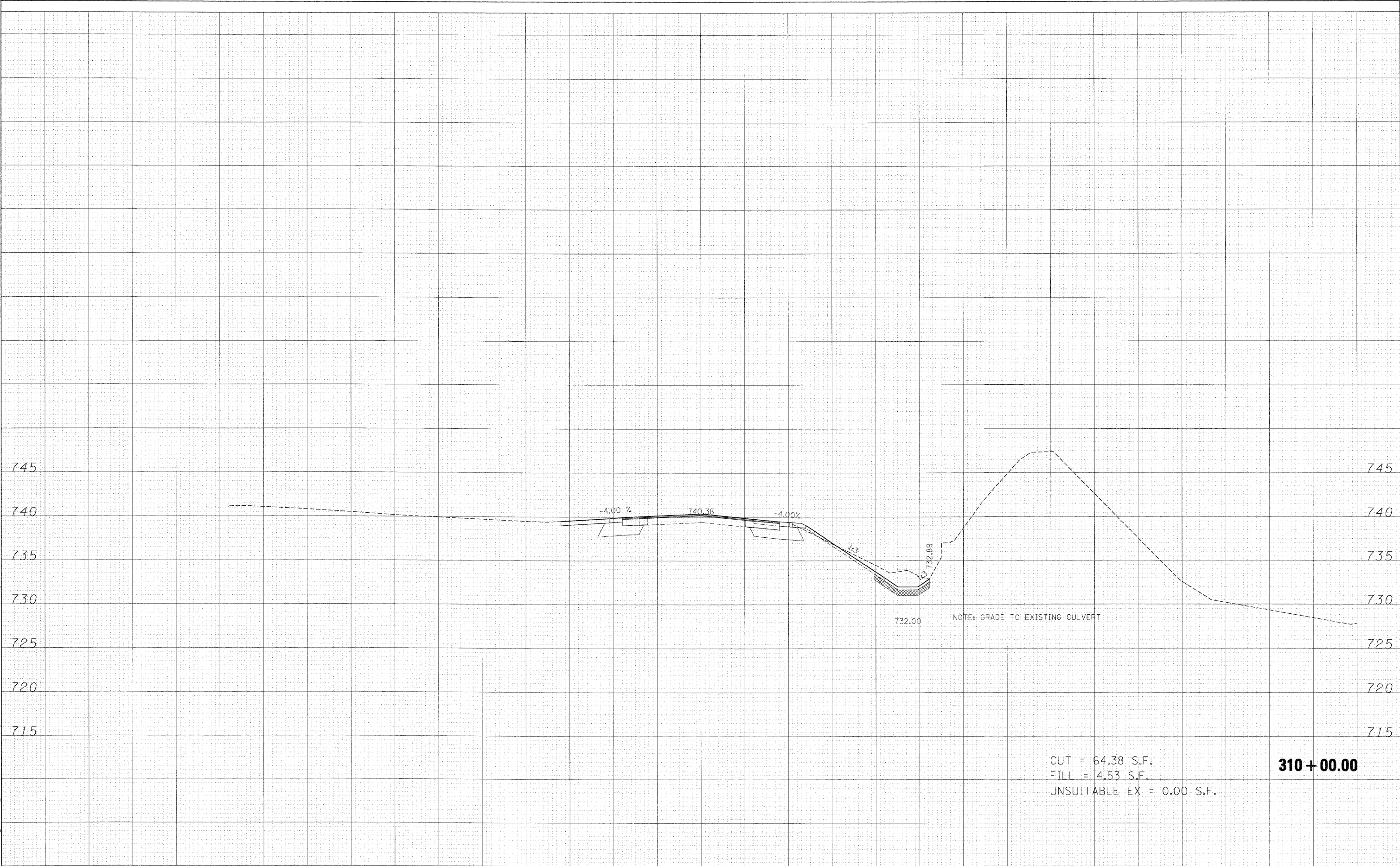
**309 + 50.00**

FILE NAME =	USER NAME = #USER#	DESIGNED - MAC	REVISED -	<b>KANE COUNTY DIVISION OF TRANSPORTATION</b>	<b>GILBERT STREET CROSS SECTIONS</b>				F.A. RTE.	SECTION	COUNTY	TOTAL SHEETS	SHEET NO.		
#FILES#		DRAWN - MAC	REVISED -		SCALE:	SHEET NO.	OF	SHEETS	STA. 309+50.00	TO STA. 309+50.00	361	06-00214-15-BR	KANE/DUPAGE	545	532
		CHECKED - JJT	REVISED -												
		DATE - 3/31/09	REVISED -												
												CONTRACT NO. 63074			
												ILLINOIS FED. AID PROJECT			



DATE: \_\_\_\_\_  
 ORIGINAL SURVEY \_\_\_\_\_  
 SURVEY PLOTTED \_\_\_\_\_  
 NOTE BOOK \_\_\_\_\_  
 TEMPLATE \_\_\_\_\_  
 AREAS CHECKED \_\_\_\_\_  
 NO. \_\_\_\_\_

DATE: \_\_\_\_\_  
 ORIGINAL SURVEY \_\_\_\_\_  
 SURVEY PLOTTED \_\_\_\_\_  
 NOTE BOOK \_\_\_\_\_  
 TEMPLATE \_\_\_\_\_  
 AREAS CHECKED \_\_\_\_\_  
 NO. \_\_\_\_\_



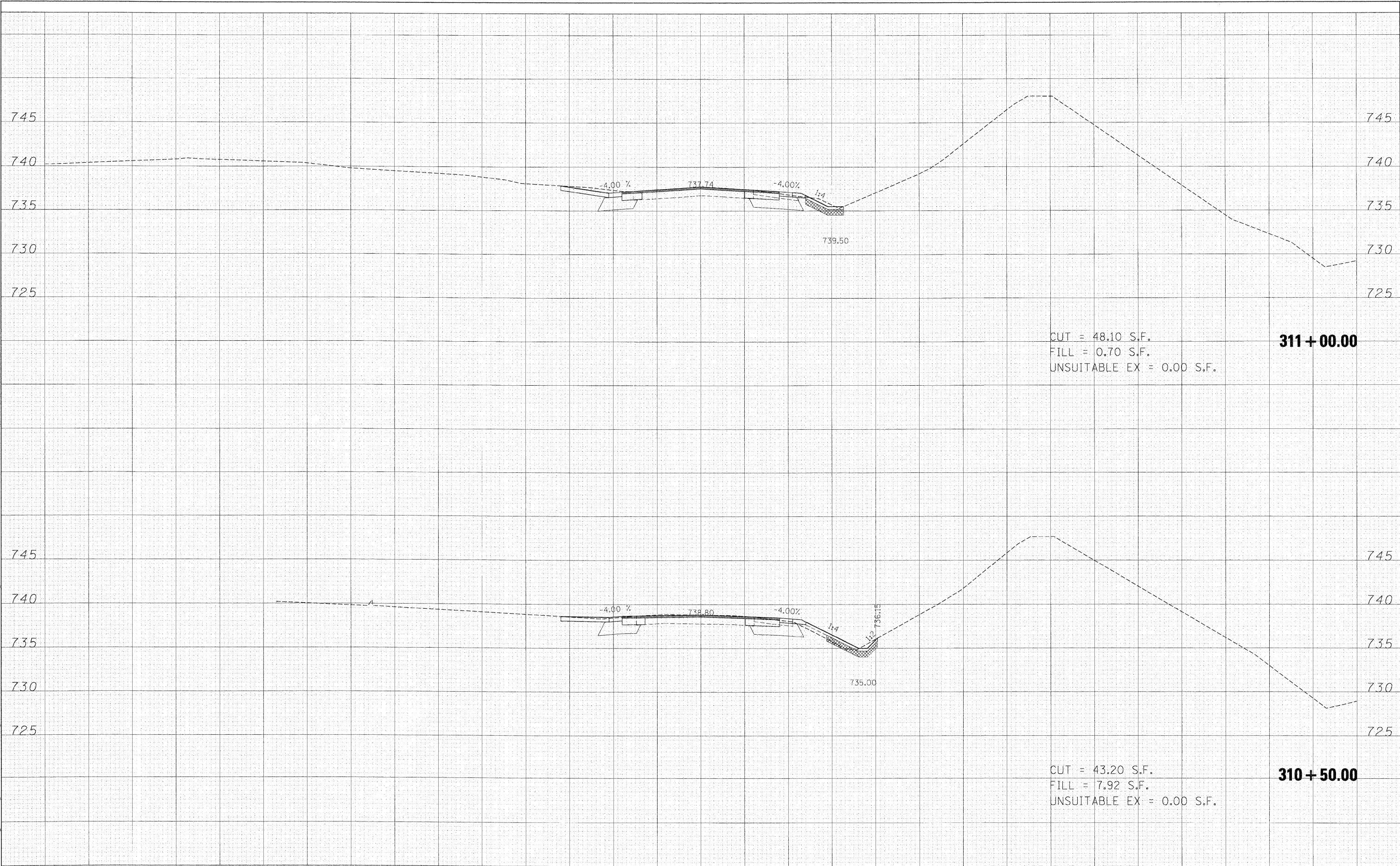
CUT = 64.38 S.F.  
 FILL = 4.53 S.F.  
 UNSUITABLE EX = 0.00 S.F.

**310 + 00.00**

FILE NAME =	USER NAME = #USER#	DESIGNED - MAC	REVISED -	<b>KANE COUNTY DIVISION OF TRANSPORTATION</b>	<b>GILBERT STREET CROSS SECTIONS</b>	F.A. RTE.	SECTION	COUNTY	TOTAL SHEETS	SHEET NO.	
#FILES#	PLOT SCALE = 10,0000' / IN.	DRAWN - MAC	REVISED -			361	06-00214-15-BR	KANE/DUPAGE	545	533	
	PLOT DATE = 3/30/2009	CHECKED - JJT	REVISED -			SCALE: SHEET NO. OF SHEETS STA. 310+00.00 TO STA. 310+00.00					
		DATE - 3/31/09	REVISED -			FED. ROAD DIST. NO. ILLINOIS FED. AID PROJECT CONTRACT NO. 63074					

FINAL SURVEY CHECKED  
 SURVEY PLOTTED  
 NOTE BOOK TEMPLATE AREAS CHECKED  
 NO. \_\_\_\_\_

ORIGINAL SURVEY CHECKED  
 SURVEY PLOTTED  
 NOTE BOOK TEMPLATE AREAS CHECKED  
 NO. \_\_\_\_\_



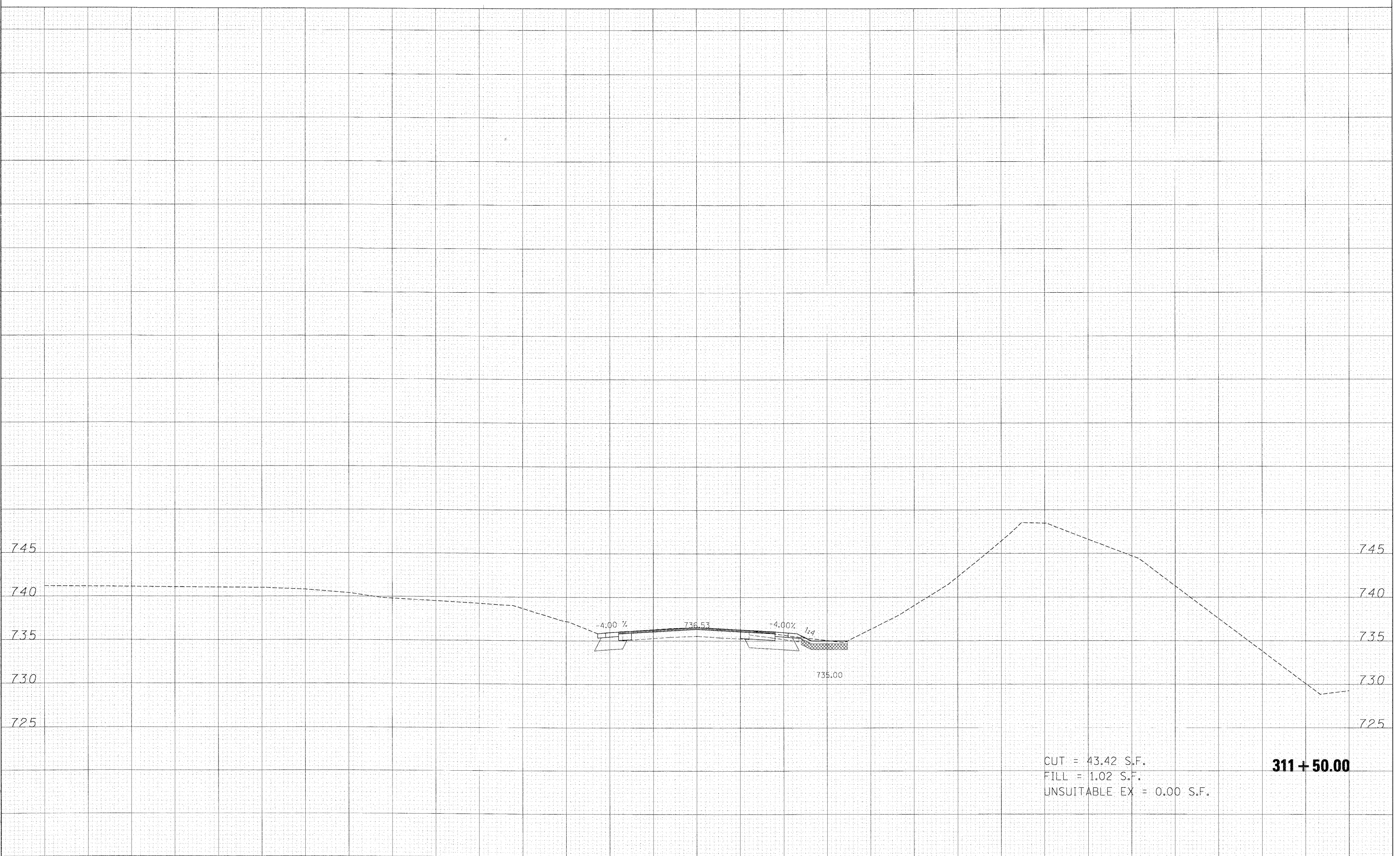
CUT = 48.10 S.F.  
 FILL = 0.70 S.F.  
 UNSUITABLE EX = 0.00 S.F.  
**311 + 00.00**

CUT = 43.20 S.F.  
 FILL = 7.92 S.F.  
 UNSUITABLE EX = 0.00 S.F.  
**310 + 50.00**

FILE NAME =	USER NAME = #USERS	DESIGNED - MAC	REVISED -	<b>KANE COUNTY DIVISION OF TRANSPORTATION</b>	<b>GILBERT STREET CROSS SECTIONS</b>			F.A. RTE. 361	SECTION 06-00214-15-BR	COUNTY KANE/DUPAGE	TOTAL SHEETS 545	SHEET NO. 534
#FILES#	PLOT SCALE = 12,0000' / IN.	DRAWN - MAC	REVISED -		SCALE:	SHEET NO.	OF SHEETS	STA. 310+50.00	TO STA. 311+00.00	FED. ROAD DIST. NO.	ILLINOIS FED. AID PROJECT	CONTRACT NO. 63074
	PLOT DATE = 3/30/2009	CHECKED - JJT	REVISED -									
		DATE - 3/31/09	REVISED -									

DATE: \_\_\_\_\_  
 ORIGINAL SURVEY CHECKED \_\_\_\_\_  
 NOTE BOOK PLOTTED \_\_\_\_\_  
 NO. TEMPLATE AREAS CHECKED

DATE: \_\_\_\_\_  
 ORIGINAL SURVEY CHECKED \_\_\_\_\_  
 NOTE BOOK PLOTTED \_\_\_\_\_  
 NO. TEMPLATE AREAS CHECKED



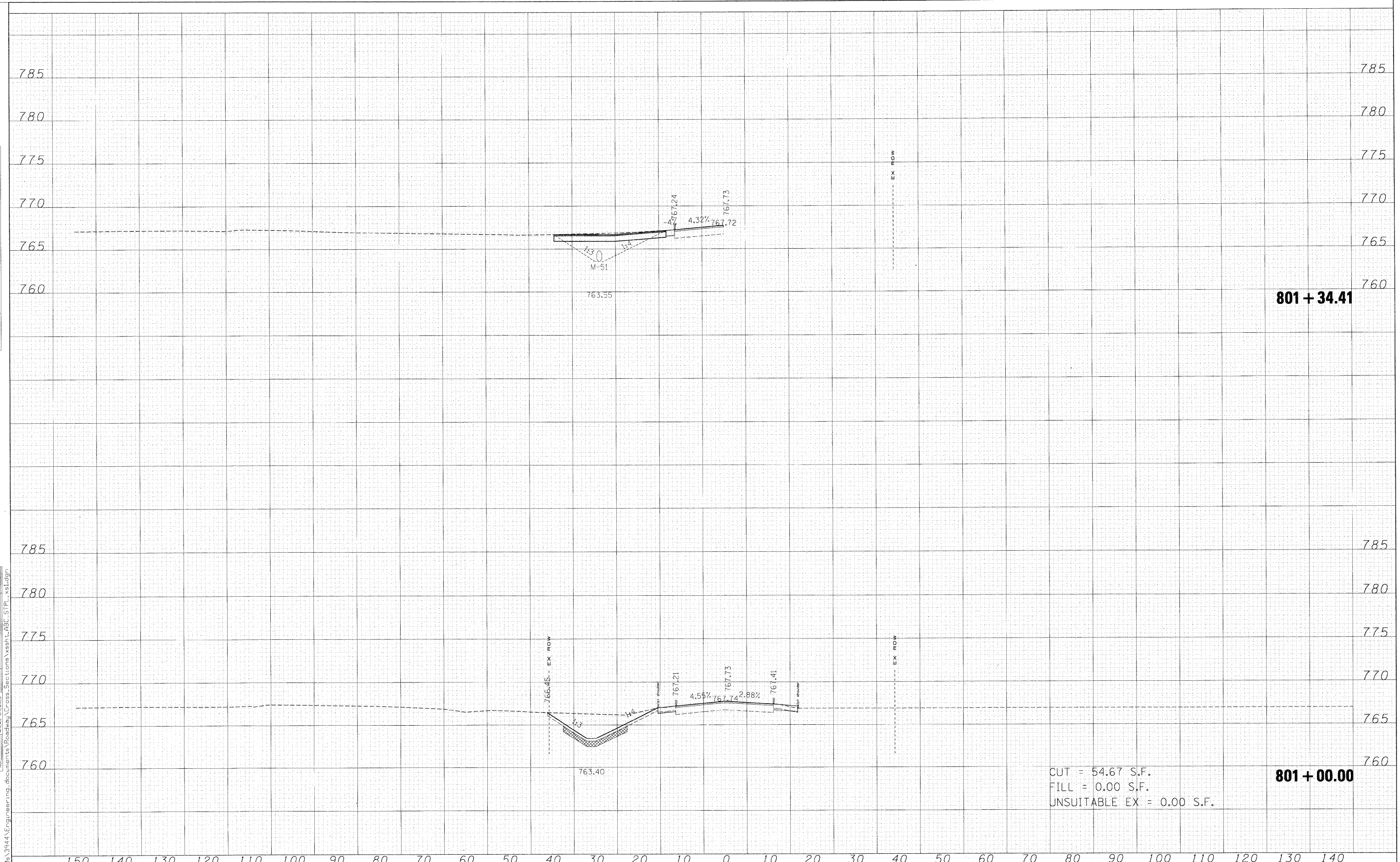
CUT = 43.42 S.F.  
 FILL = 1.02 S.F.  
 UNSUITABLE EX = 0.00 S.F.

**311 + 50.00**

FILE NAME =	USER NAME = #USER#	DESIGNED - MAC	REVISED -	<b>KANE COUNTY DIVISION OF TRANSPORTATION</b>	<b>GILBERT STREET CROSS SECTIONS</b>				F.A. RTE.	SECTION	COUNTY	TOTAL SHEETS	SHEET NO.		
#FILES*	PLOT SCALE = 10.0000' / IN.	DRAWN - MAC	REVISED -		SCALE:	SHEET NO.	OF	SHEETS	STA. 311+50.00	TO STA. 311+50.00	361	06-00214-15-BR	KANE/DUPAGE	545	535
	PLOT DATE = 3/30/2009	CHECKED - JJT	REVISED -		CONTRACT NO. 63074										
		DATE - 3/31/09	REVISED -		FED. ROAD DIST. NO. [ILLINOIS] FED. AID PROJECT										

FINAL SURVEYED SURVEY PLOTTED PLATE NO. \_\_\_\_\_  
 NOTE BOOK NO. \_\_\_\_\_  
 AREAS CHECKED \_\_\_\_\_

ORIGINAL SURVEY PLOTTED PLATE NO. \_\_\_\_\_  
 NOTE BOOK NO. \_\_\_\_\_  
 AREAS CHECKED \_\_\_\_\_



**801 + 34.41**

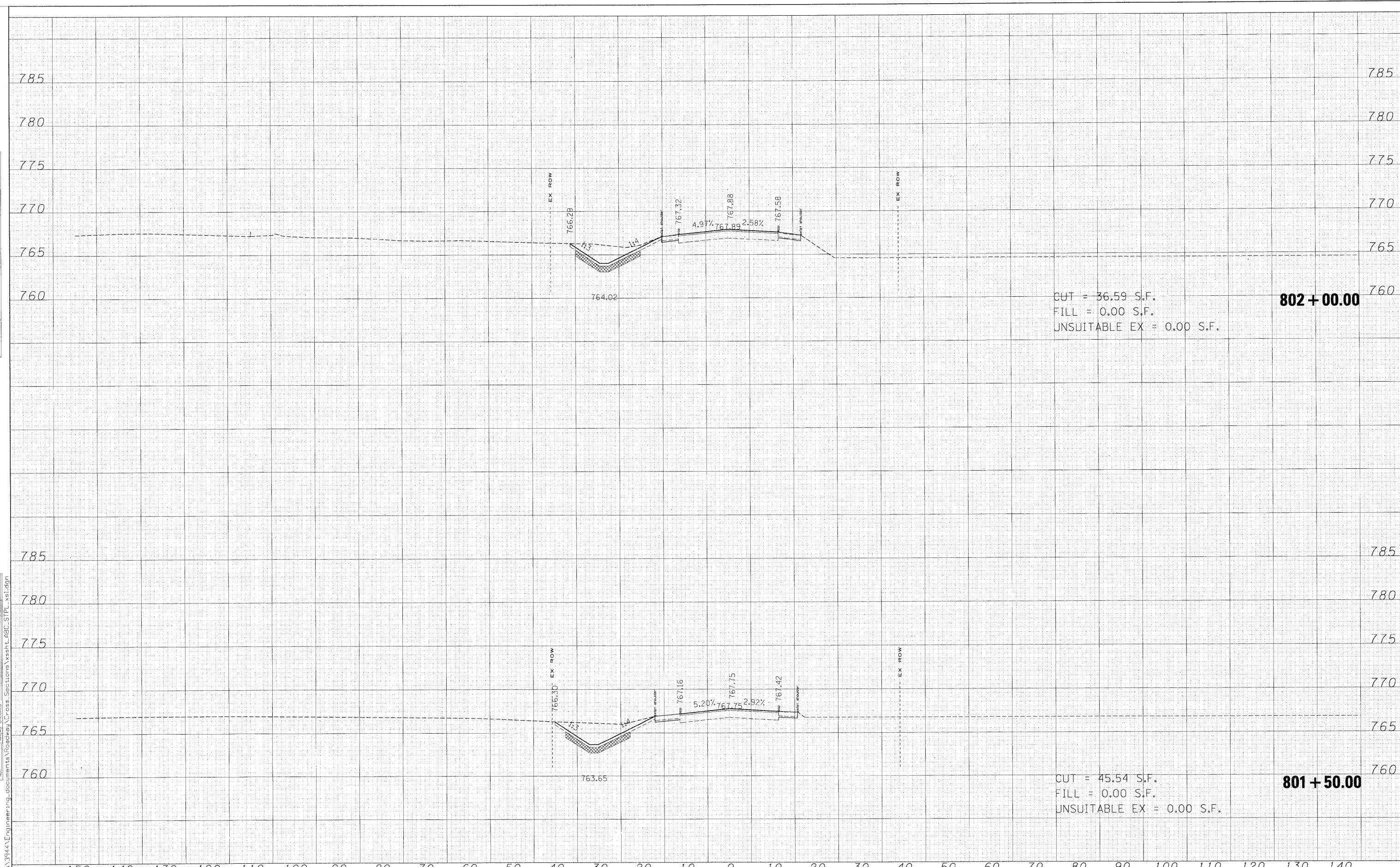
CUT = 54.67 S.F.  
 FILL = 0.00 S.F.  
 UNSUITABLE EX = 0.00 S.F.

**801 + 00.00**

FILE NAME =	USER NAME = \$USER\$	DESIGNED - MAC	REVISED -	<b>KANE COUNTY DIVISION OF TRANSPORTATION</b>	<b>OLD STEARNS ROAD CROSS SECTIONS</b>				F.A. RTE.	SECTION	COUNTY	TOTAL SHEETS	SHEET NO.		
\$FILES\$		DRAWN - MAC	REVISED -		SCALE:	SHEET NO.	OF	SHEETS	STA. 801+00.00	TO STA. 801+34.41	361	06-00214-15-BR	KANE/DUPAGE	545	536
	PLOT SCALE = 10.0000' / IN.	CHECKED - JJT	REVISED -												
	PLOT DATE = 4/27/2009	DATE - 3/31/09	REVISED -												
											CONTRACT NO. 63074			ILLINOIS FED. AID PROJECT	

FINAL SURVEY SURVEYED  
 PLANNED  
 NOTE BOOK  
 TEMPLATES  
 AREAS CHECKED  
 NO.

ORIGINAL SURVEY SURVEYED  
 PLOTTED  
 NOTE BOOK  
 TEMPLATES  
 AREAS CHECKED  
 NO.



CUT = 36.59 S.F.  
 FILL = 0.00 S.F.  
 UNSUITABLE EX = 0.00 S.F.  
**802 + 00.00**

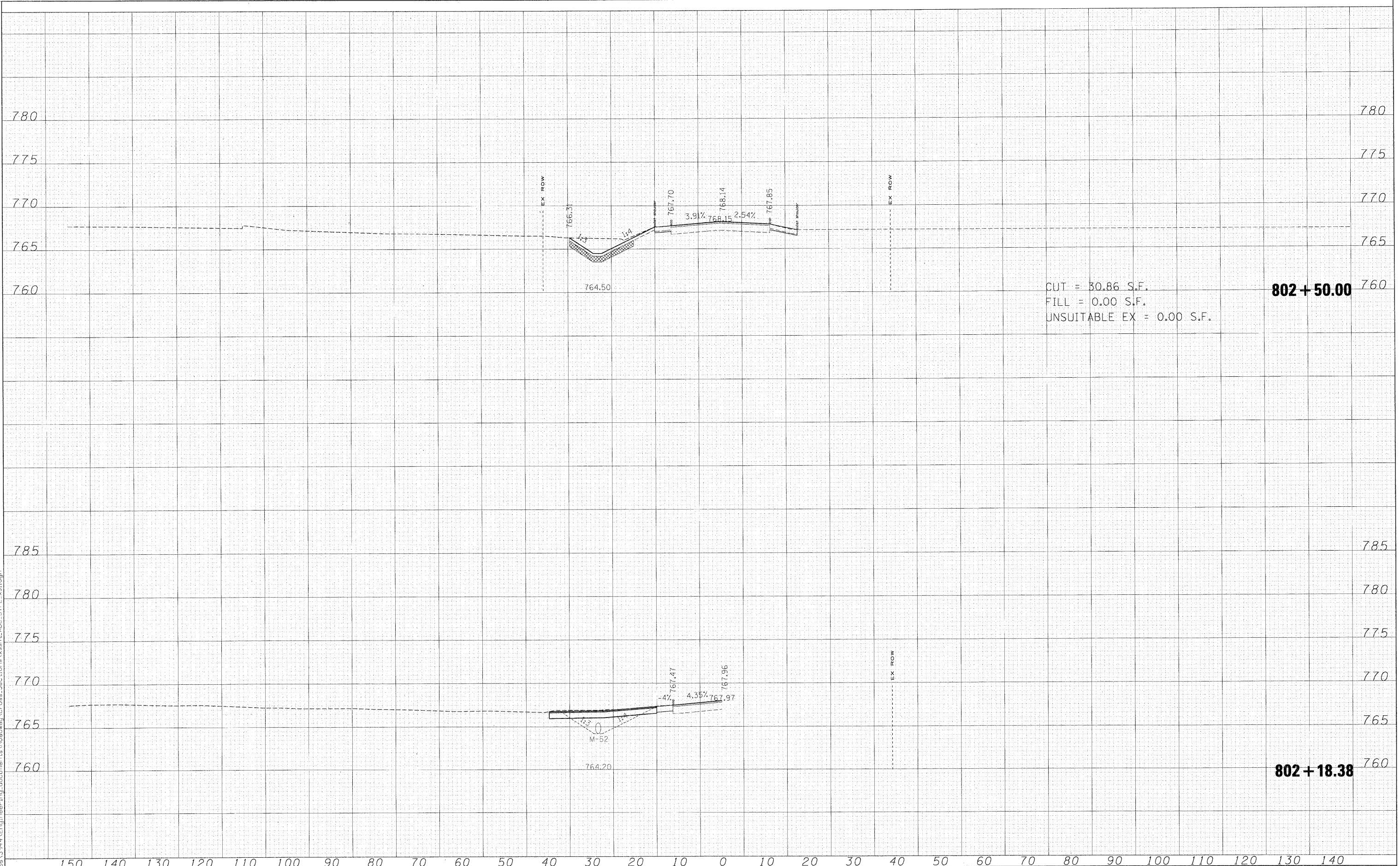
CUT = 45.54 S.F.  
 FILL = 0.00 S.F.  
 UNSUITABLE EX = 0.00 S.F.  
**801 + 50.00**

FILE NAME =	USER NAME = #USER#	DESIGNED - MAC	REVISED -	<b>KANE COUNTY DIVISION OF TRANSPORTATION</b>	<b>OLD STEARNS ROAD CROSS SECTIONS</b>				F.A. RTE.	SECTION	COUNTY	TOTAL SHEETS	SHEET NO.		
#FILES#		DRAWN - MAC	REVISED -		SCALE:	SHEET NO.	OF	SHEETS	STA. 801+50.00	TO STA. 802+00.00	361	06-00214-15-BR	KANE/DUPAGE	545	537
		CHECKED - JJT	REVISED -												
		DATE - 3/31/09	REVISED -												

x:\3944\Engineering\_documents\Roadway\Cross Sections\ssht.abc.stpl\_xsl.dgn

FINAL SURVEY SURVEYED PLOTTED NOTE BOOK AREAS CHECKED NO.

ORIGINAL SURVEY SURVEYED PLOTTED NOTE BOOK AREAS CHECKED NO.



CUT = 30.86 S.F.  
 FILL = 0.00 S.F.  
 UNSUITABLE EX = 0.00 S.F.

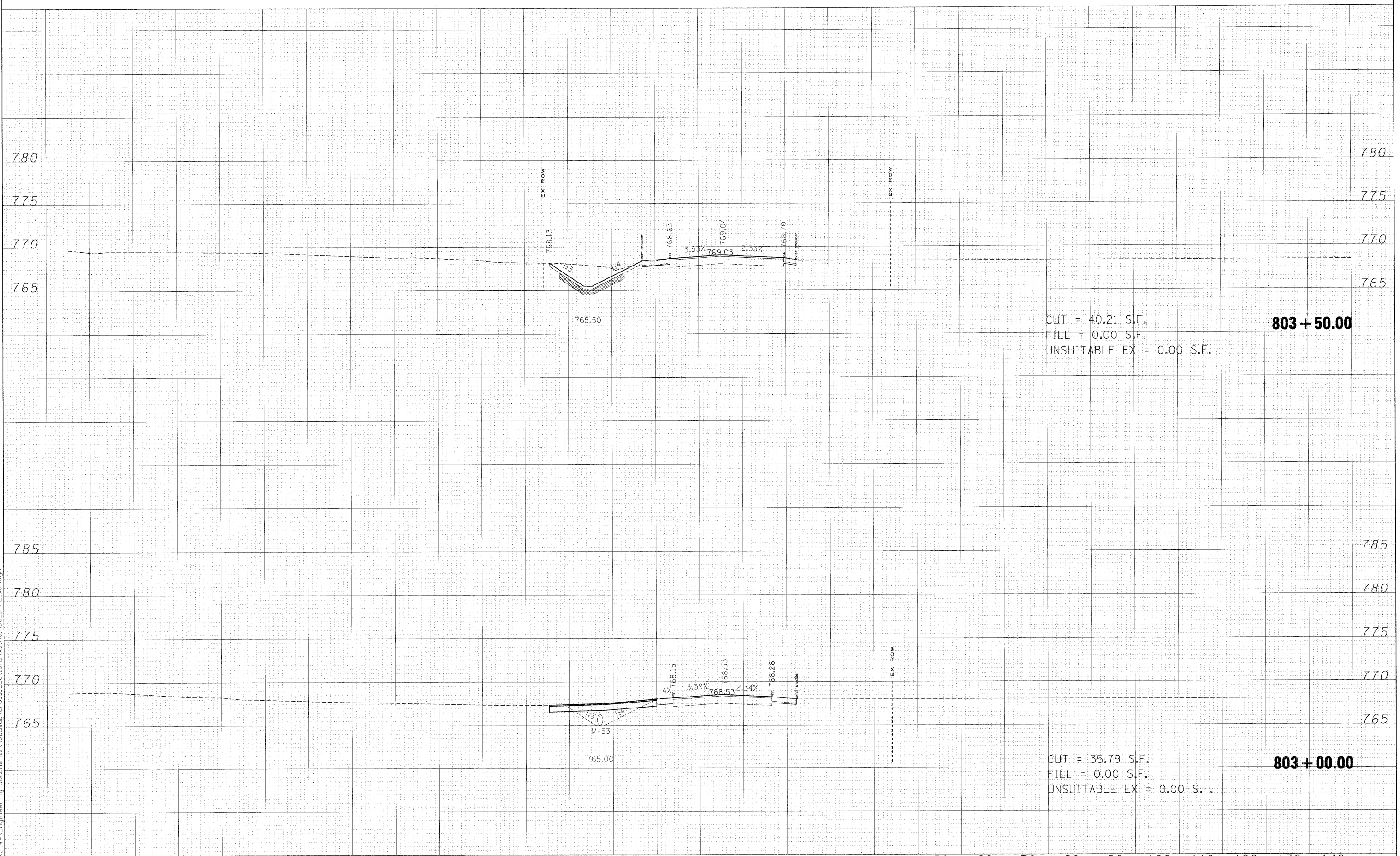
**802+50.00**

**802+18.38**

FILE NAME =	USER NAME = *USER*	DESIGNED - MAC	REVISED -	KANE COUNTY DIVISION OF TRANSPORTATION				OLD STEARNS ROAD CROSS SECTIONS				F.A. RTE.	SECTION	COUNTY	TOTAL SHEETS	SHEET NO.				
*FILES*		DRAWN - MAC	REVISED -									361	06-00214-15-BR	KANE/DUPAGE	545	538				
	PLOT SCALE = 10.0000' / IN.	CHECKED - JJT	REVISED -									SCALE:		SHEET NO.	OF	SHEETS	STA. 802+18.38 TO STA. 802+50.00	FED. ROAD DIST. NO.	ILLINOIS	FED. AID PROJECT
	PLOT DATE = 4/27/2009	DATE - 3/31/09	REVISED -																	CONTRACT NO. 63074

FINAL SURVEY PLOTTED TO PLATE AREAS CHECKED NO. \_\_\_\_\_

ORIGINAL SURVEY PLOTTED TO PLATE AREAS CHECKED NO. \_\_\_\_\_



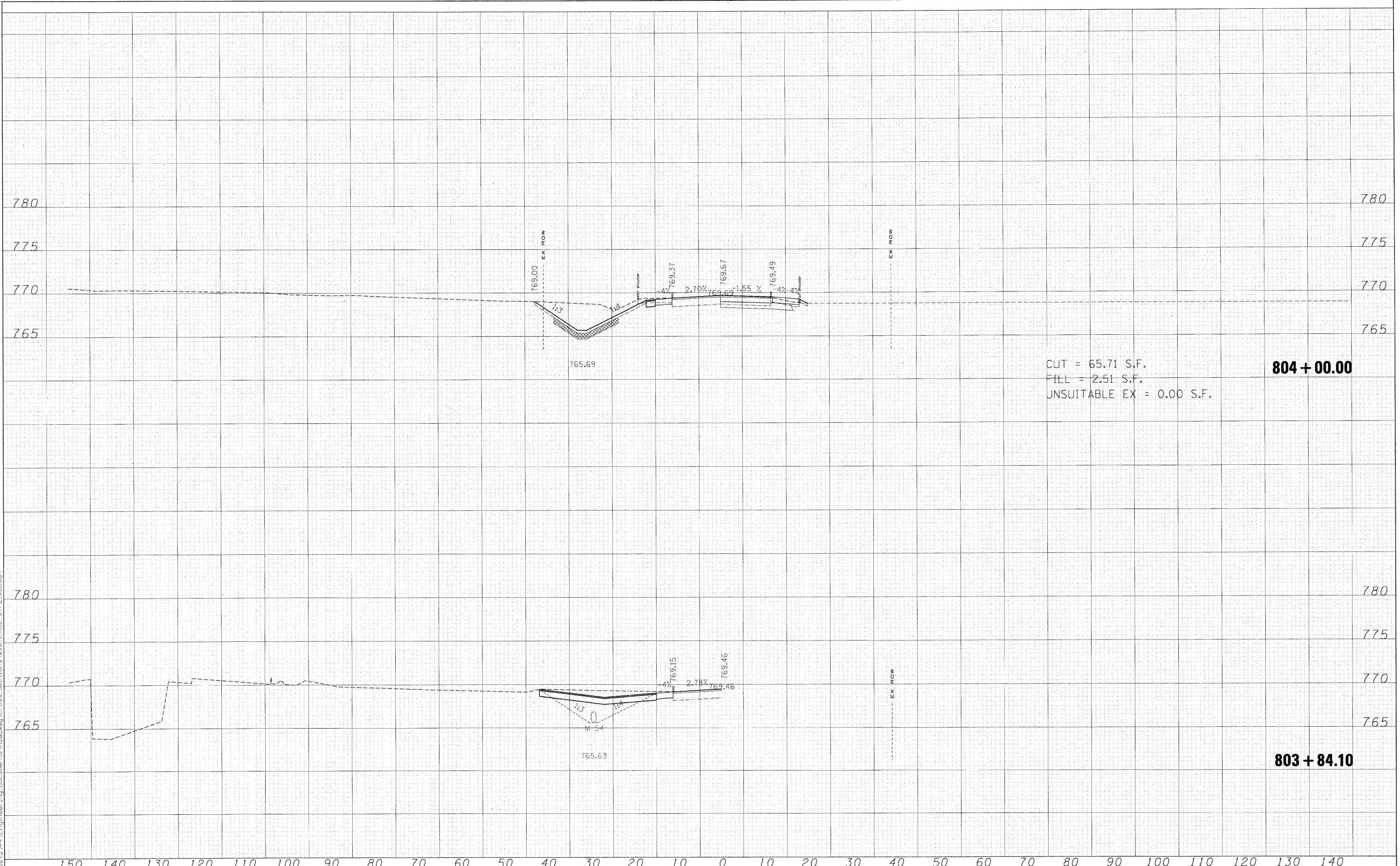
CUT = 40.21 S.F.  
 FILL = 0.00 S.F.  
 UNSUITABLE EX = 0.00 S.F.  
**803 + 50.00**

CUT = 35.79 S.F.  
 FILL = 0.00 S.F.  
 UNSUITABLE EX = 0.00 S.F.  
**803 + 00.00**

FILE NAME =	USER NAME = #USER*	DESIGNED - MAC	REVISED -	KANE COUNTY DIVISION OF TRANSPORTATION				OLD STEARNS ROAD CROSS SECTIONS				F.A. RTE.	SECTION	COUNTY	TOTAL SHEETS	SHEET NO.
#FILES*		DRAWN - MAC	REVISED -									361	06-00214-15-BR	KANE/DUPAGE	545	539
	PLOT SCALE = 10.0000' / 1" IN.	CHECKED - JJT	REVISED -	SCALE:				SHEET NO.	OF	SHEETS	STA. 803+00.00 TO STA. 803+50.00	CONTRACT NO. 63074				
	PLOT DATE = 4/27/2009	DATE - 3/31/09	REVISED -									FED. ROAD DIST. NO.	ILLINOIS	FED. AID PROJECT		

DATE: \_\_\_\_\_  
 SURVEYED \_\_\_\_\_  
 PLOTTED \_\_\_\_\_  
 NOTE BOOK \_\_\_\_\_  
 AREAS CHECKED \_\_\_\_\_  
 NO. \_\_\_\_\_

DATE: \_\_\_\_\_  
 SURVEYED \_\_\_\_\_  
 PLOTTED \_\_\_\_\_  
 NOTE BOOK \_\_\_\_\_  
 AREAS CHECKED \_\_\_\_\_  
 NO. \_\_\_\_\_



CUT = 65.71 S.F.  
 FILL = 2.51 S.F.  
 UNSUITABLE EX = 0.00 S.F.

**804 + 00.00**


**803 + 84.10**

FILE NAME =	USER NAME = #USERS	DESIGNED - MAC	REVISED -	<b>KANE COUNTY DIVISION OF TRANSPORTATION</b>	<b>OLD STEARNS ROAD CROSS SECTIONS</b>				F.A. RTE.	SECTION	COUNTY	TOTAL SHEETS	SHEET NO.
#FILES#		DRAWN - MAC	REVISED -		SCALE:	SHEET NO.	OF	SHEETS	361	06-00214-15-BR	KANE/DUPAGE	545	540
		CHECKED - JJT	REVISED -		STA. 803+84.10	TO STA. 804+00.00			CONTRACT NO. 63074				
		DATE - 3/31/09	REVISED -						ILLINOIS FED. AID PROJECT				



FINAL SURVEY SURVEYED PLOTTED NOTE BOOK AREAS CHECKED

ORIGINAL SURVEY SURVEYED PLOTTED NOTE BOOK AREAS CHECKED



**804 + 67.14**

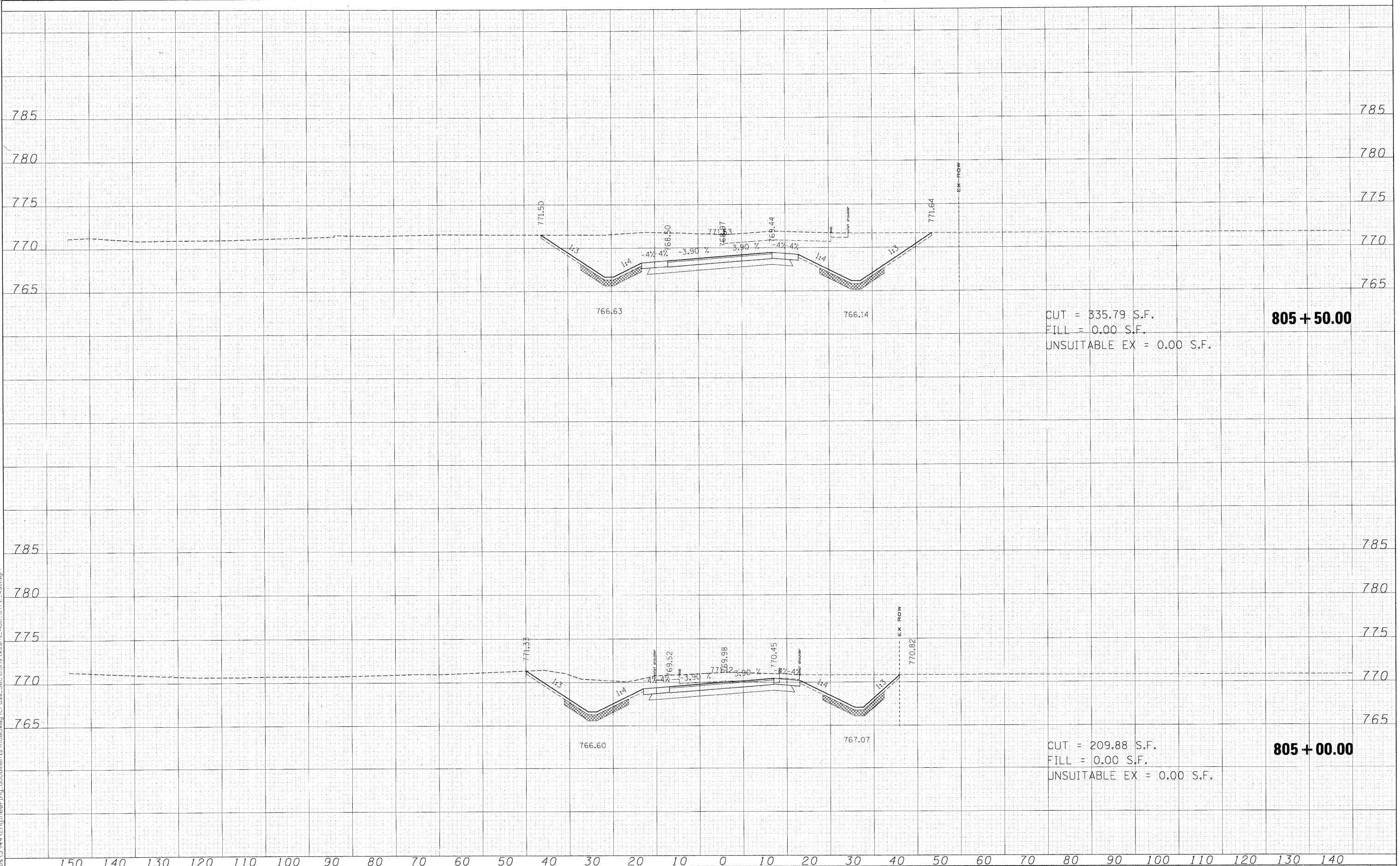
**804 + 50.00**

CUT = 105.96 S.F.  
 FILL = 0.00 S.F.  
 UNSUITABLE EX = 0.00 S.F.

FILE NAME =	USER NAME = gUSER*	DESIGNED - MAC	REVISED -	<b>KANE COUNTY</b> <b>DIVISION OF TRANSPORTATION</b>	<b>OLD STEARNS ROAD CROSS SECTIONS</b>				F.A. RTE.	SECTION	COUNTY	TOTAL SHEETS	SHEET NO.		
8FILES*		DRAWN - MAC	REVISED -		SCALE:	SHEET NO.	OF	SHEETS	STA. 804+50.00	TO STA. 804+67.14	361	06-00214-15-BR	KANE/DUPAGE	545	541
	PLOT SCALE = 10.0000' / 1"	CHECKED - JJT	REVISED -										CONTRACT NO. 63074		
	PLOT DATE = 4/27/2009	DATE - 3/31/09	REVISED -										ILLINOIS FED. AID PROJECT		

FINAL SURVEY SURVEYED TO DATE: 11/11/09  
 NOTE BOOK NO.:  
 AREAS CHECKED: AREAS CHECKED

ORIGINAL SURVEY PLOTTED TO DATE: 11/11/09  
 NOTE BOOK NO.:  
 AREAS CHECKED: AREAS CHECKED



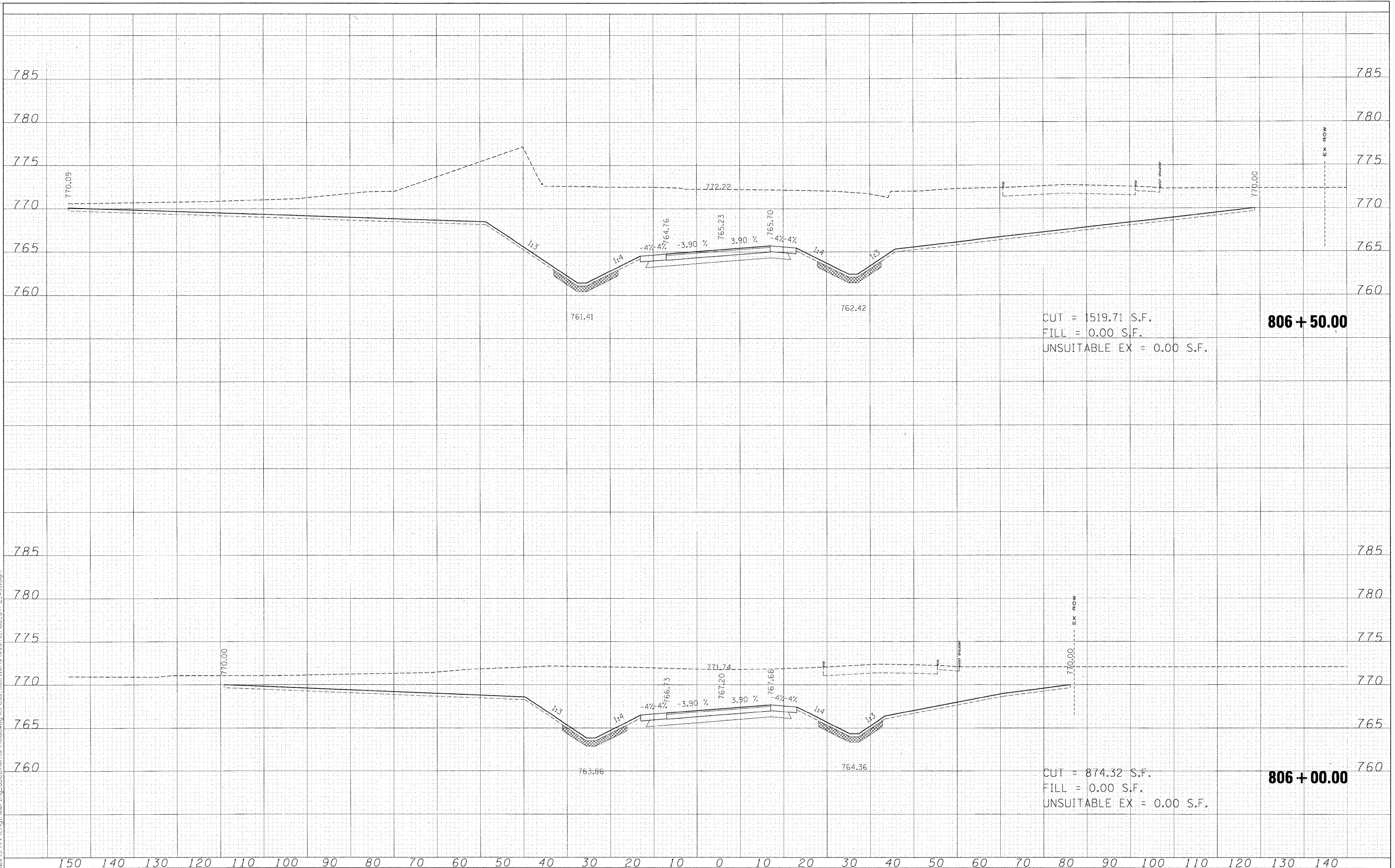
CUT = 335.79 S.F.  
 FILL = 0.00 S.F.  
 UNSUITABLE EX = 0.00 S.F.  
**805 + 50.00**

CUT = 209.88 S.F.  
 FILL = 0.00 S.F.  
 UNSUITABLE EX = 0.00 S.F.  
**805 + 00.00**

FILE NAME =	USER NAME = #USER#	DESIGNED - MAC	REVISED -	<b>KANE COUNTY          DIVISION OF TRANSPORTATION</b>	<b>OLD STEARNS ROAD CROSS SECTIONS</b>			F.A. RTE.	SECTION	COUNTY	TOTAL SHEETS	SHEET NO.
#FILES#		DRAWN - MAC	REVISED -		SCALE:	SHEET NO.	OF SHEETS	361	06-00214-15-BR	KANE/DUPAGE	545	542
		CHECKED - JJT	REVISED -		STA. 805+00.00 TO STA. 805+50.00				CONTRACT NO. 63074			
		DATE - 3/31/09	REVISED -					FED. ROAD DIST. NO. ILLINOIS FED. AID PROJECT				

TOTAL	SURVEYED	PLOTTED	DATE	NO.

ORIGINAL	SURVEYED	PLOTTED	DATE	NO.



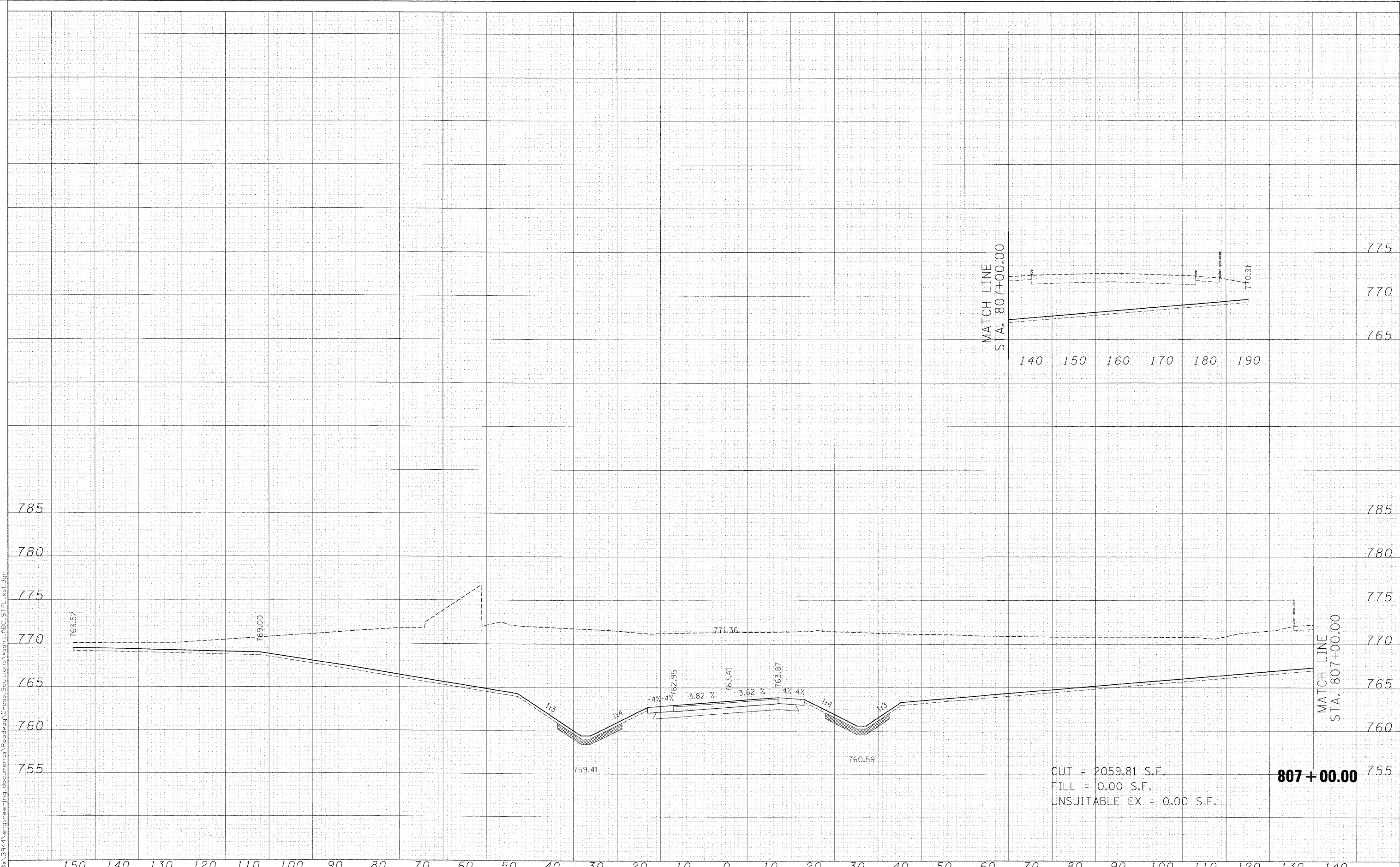
CUT = 1519.71 S.F.  
 FILL = 0.00 S.F.  
 UNSUITABLE EX = 0.00 S.F.  
**806 + 50.00**

CUT = 874.32 S.F.  
 FILL = 0.00 S.F.  
 UNSUITABLE EX = 0.00 S.F.  
**806 + 00.00**

FILE NAME =	USER NAME = #USER#	DESIGNED - MAC	REVISED -	F.A. RTE.	SECTION	COUNTY	TOTAL SHEETS	SHEET NO.
#FILES#		DRAWN - MAC	REVISED -	361	06-00214-15-BR	KANE/DUPAGE	545	543
	PLLOT SCALE = 10.0000' / IN.	CHECKED - JJT	REVISED -	CONTRACT NO. 63074				
	PLLOT DATE = 4/27/2009	DATE - 3/31/09	REVISED -	FED. ROAD DIST. NO. ILLINOIS FED. AID PROJECT				
<b>KANE COUNTY DIVISION OF TRANSPORTATION</b>				<b>OLD STEARNS ROAD CROSS SECTIONS</b>				
				SCALE:	SHEET NO.	OF SHEETS	STA. 806+00.00 TO STA. 806+50.00	

FINAL  
 SURVEY  
 NOTE BOOK  
 NO.

ORIGINAL  
 SURVEY  
 NOTE BOOK  
 NO.



FILE NAME =	USER NAME = *USER*	DESIGNED - MAC	REVISED -	<b>KANE COUNTY          DIVISION OF TRANSPORTATION</b>	<b>OLD STEARNS ROAD CROSS SECTIONS</b>	F.A. RTE.	SECTION	COUNTY	TOTAL SHEETS	SHEET NO.
#FILES*	PLOT SCALE = 10.0000' / IN.	DRAWN - MAC	REVISED -			361	06-00214-15-BR	KANE/DUPAGE	545	544
	PLOT DATE 3/30/2009	CHECKED - JJT	REVISED -			CONTRACT NO. 63074		FED. ROAD DIST. NO. [ILLINOIS] FED. AID PROJECT		

