



**LEGEND**

- ○ ○ TYPE I OR II BARRICADES (OR DRUMS) WITH MONO-DIRECTIONAL STEADY-BURN LIGHTS @ 50' CTRS (25' SPACING IN TAPERS, 10' SPACING IN CORNER RADII)
- TT TYPE III BARRICADE WITH FLASHING LIGHTS
- ↑ TEMPORARY TRAFFIC SIGN ON PERMANENT SUPPORT
- ➔ DIRECTION OF TRAFFIC
- FLASHING AMBER BEACON

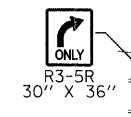
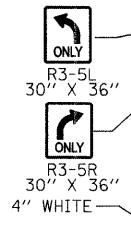
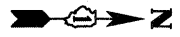
**NOTE:**

ALL DIAMOND SHAPE CONSTRUCTION WARNING SIGNS SHALL BE 48" X 48" UNLESS OTHERWISE NOTED

TYPE I OR TYPE II BARRICADES ARE NOT PERMITTED ON RANDALL ROAD OR STEARNS ROAD FROM STA. 434+00 TO STA. 437+00, CONTRACTOR SHALL USE DRUMS ONLY

SEE IDOT STANDARD DETAIL 701701-05

**END ROAD WORK**  
G20-2  
36" X 18"



4" WHITE SKIP DASH (2' DASH - 6' SKIP)

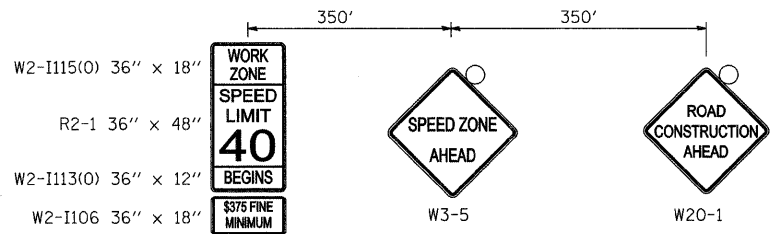
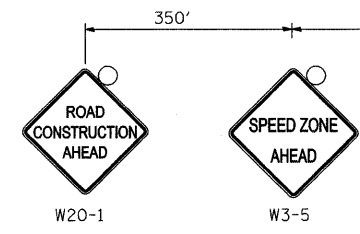
LETTERS & SYMBOLS, WHITE

4" WHITE SKIP DASH (2' DASH - 6' SKIP)

4" WHITE

SEE SHEET NO. 43 STEARNS ROAD MOT

REMOVE CONFLICTING PAVEMENT MARKINGS



**END WORK ZONE SPEED LIMIT**  
G20-I103(O)  
60" X 36"

**END WORK ZONE SPEED LIMIT**  
G20-I103(O)  
60" X 36"

FILE NAME = 	USER NAME = jsm	DESIGNED - JSM	REVISED -	<b>KANE COUNTY</b> <b>DIVISION OF TRANSPORTATION</b>	<b>MAINTENANCE OF TRAFFIC - MCDONALD ROAD &amp; RANDALL ROAD</b> <b>STAGE 3A &amp; 3B</b>	F.A. RTE. 361	SECTION 06-00214-25-BR	COUNTY KANE	TOTAL SHEETS 220	SHEET NO. 42			
	PLOT SCALE = 50.0000' / IN.	DRAWN - JSM	REVISED -			SCALE: 1" = 50'	SHEET NO. 6 OF 14 SHEETS	STA. TO STA. 436+00	CONTRACT NO. 63076				
	DATE = 3/30/2009	CHECKED - DNM	REVISED -			FED. ROAD DIST. NO. 1 (ILLINOIS) FED. AID PROJECT							
		DATE = 3/30/09	REVISED -										