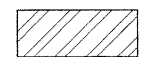









**LEGEND:**

-  Erosion Control Blanket (Special 2)
-  Mulch, Method 2/Seeding, Class 4 (Modified) Mesic Prairie & Seeding, Class 5 (Modified) Mesic Prairie
-  Inlet Filters
-  Inlet & Pipe Protection
-  Culvert Inlet Protection-Stone
-  FES Outlet Protection
-  Rock Check Dam
-  Sediment Control, Silt Fence

<b>Hey and Associates, Inc.</b> Water Resources, Wetlands and Ecology	USER NAME =	DESIGNED - TRP	REVISED -	<b>KANE COUNTY DIVISION OF TRANSPORTATION</b>	<b>STORM WATER MANAGEMENT - STEARNS ROAD</b> SCALE: 1" = 40'    SHEET NO. 5 OF 9 SHEETS    STA. 441+00 TO STA. 452+00	F.A. RTE. 36I	SECTION 06-00214-25-BR	COUNTY KANE	TOTAL SHEETS 220	SHEET NO. 55	
	PLOT SCALE =	CHECKED - TLP	REVISED -			STAGE 5	CONTRACT NO. 63076				
	PLOT DATE =	DATE - 03/30/09	REVISED -			FED. ROAD DIST. NO. 1    ILLINOIS FED. AID PROJECT					

I:\Projects\2009\03\09\0330\0330.dwg    03/30/09 10:30 AM    10:30 AM