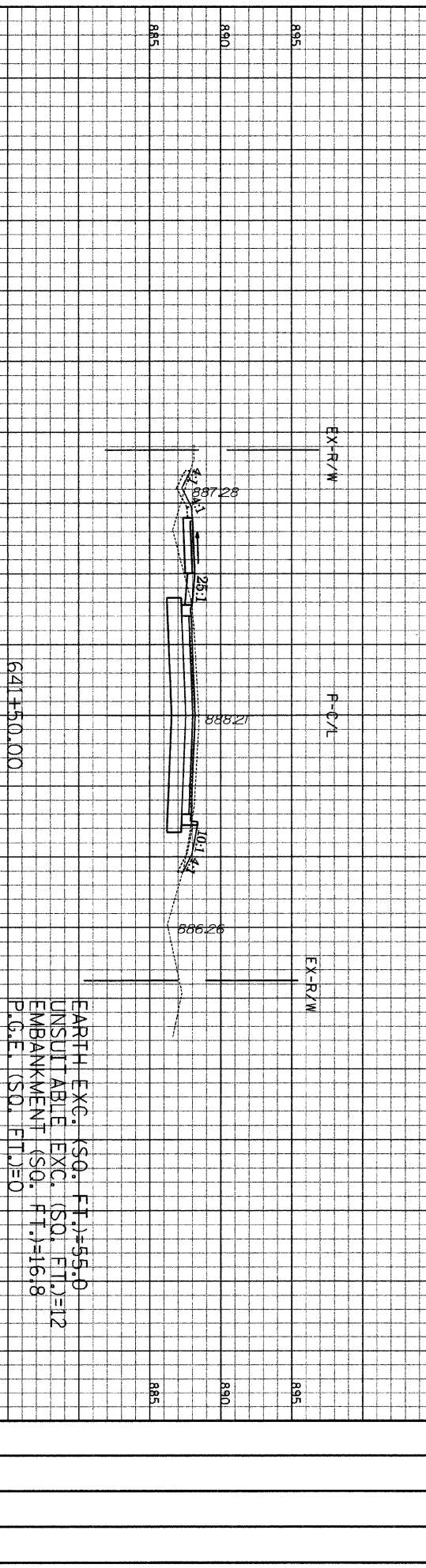
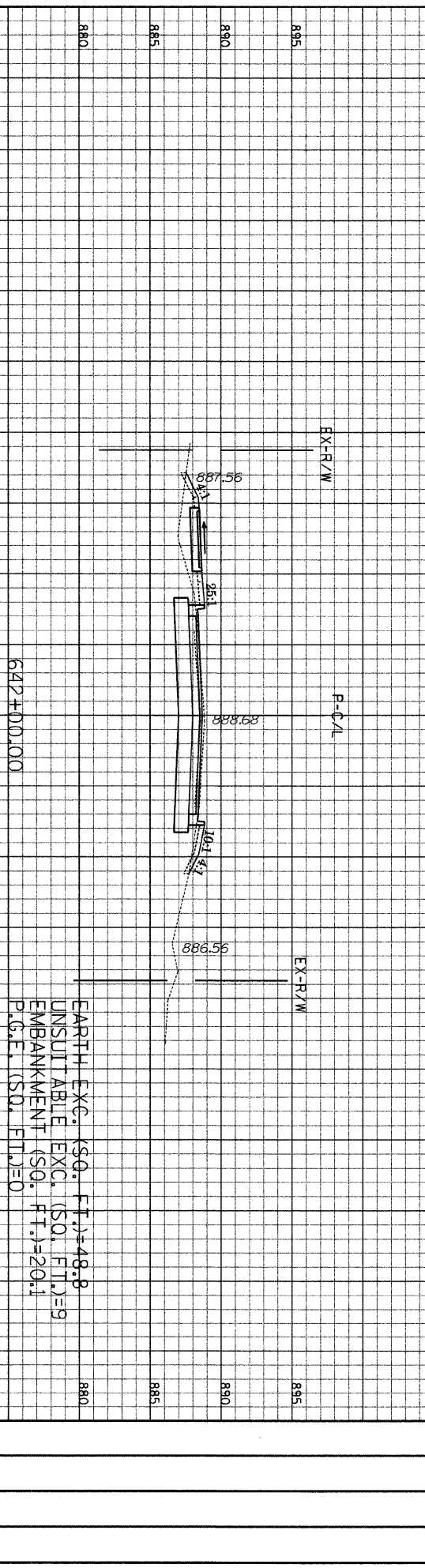
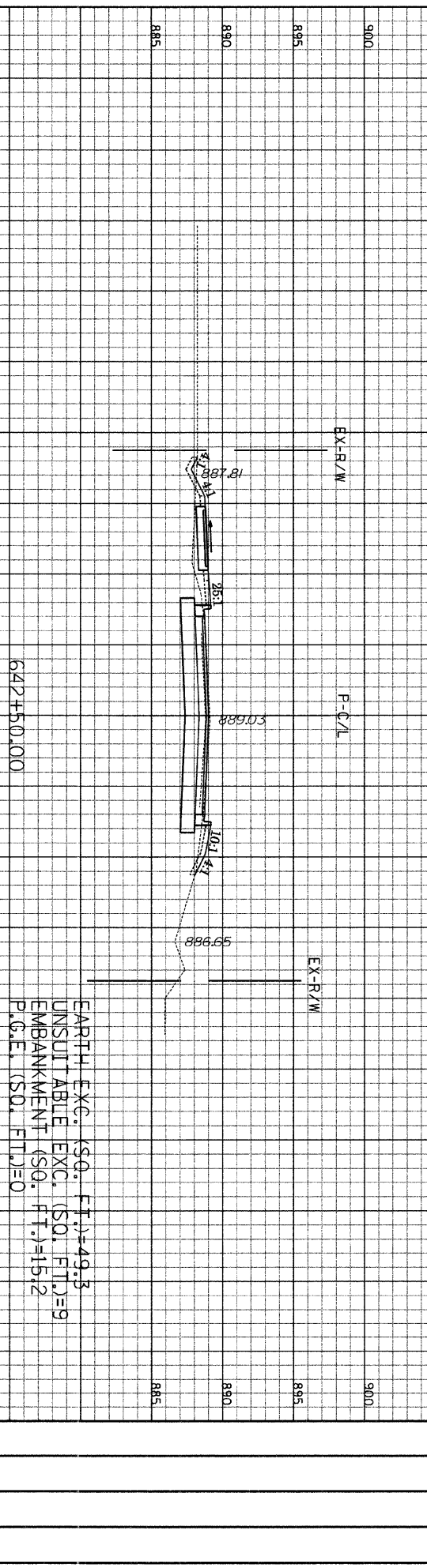
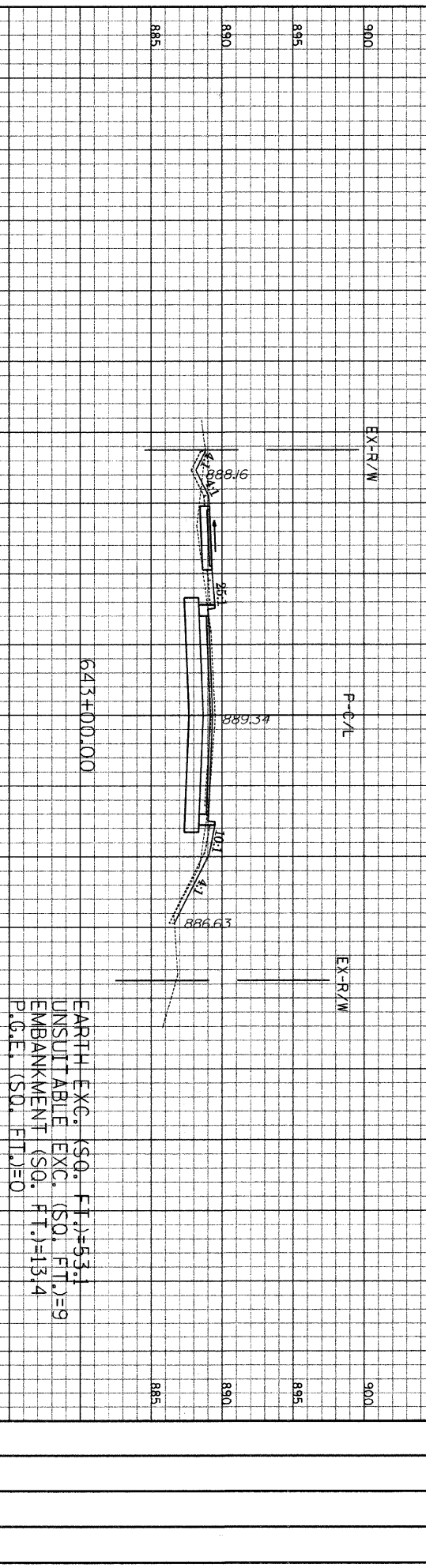
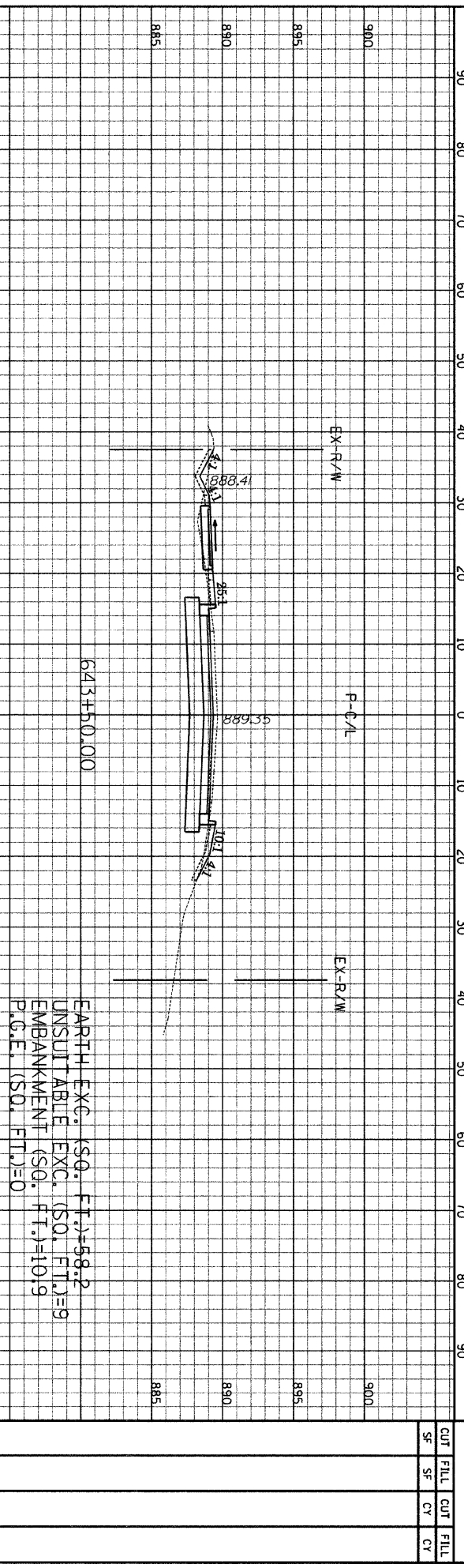


890	80	70	60	50	40	30	20	10	0	10	20	30	40	50	60	70	80	90
895																		
900																		
895																		
890																		
885																		
885																		
890																		
895																		
900																		
895																		
890																		
885																		

FAUL	SECTION	COUNTY	TOTAL
4011	03-00072-00-00-00	MOHAWK	SHEETS
			80
			SHEET
			55

CONTRACT NO. 63137 ILLINOIS

STA. 641+50.00 TO STA. 643+50.00



890	80	70	60	50	40	30	20	10	0	10	20	30	40	50	60	70	80	90
895																		
900																		
895																		
890																		
885																		

Edgewood to Huntington
 HORIZ. Scale: 1" = 10'
 VERT. Scale: 1" = 5'

GRAFF, ANHAI T., SCHUMER & ASSOCIATES, INC.
 CONSULTING ENGINEERS AND LAND SURVEYORS
 8501 N. Higgins Road, Suite 280
 Chicago, IL 60631
 (312) 399-9112