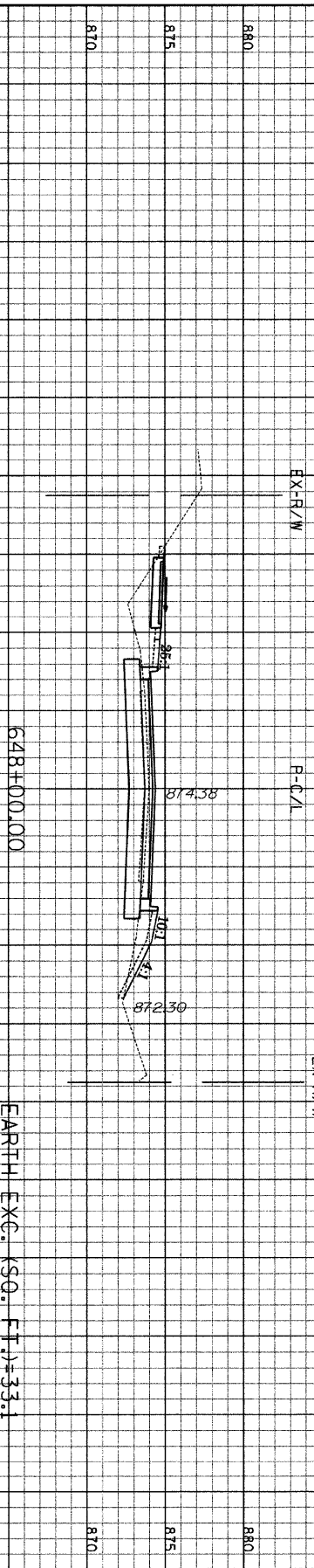
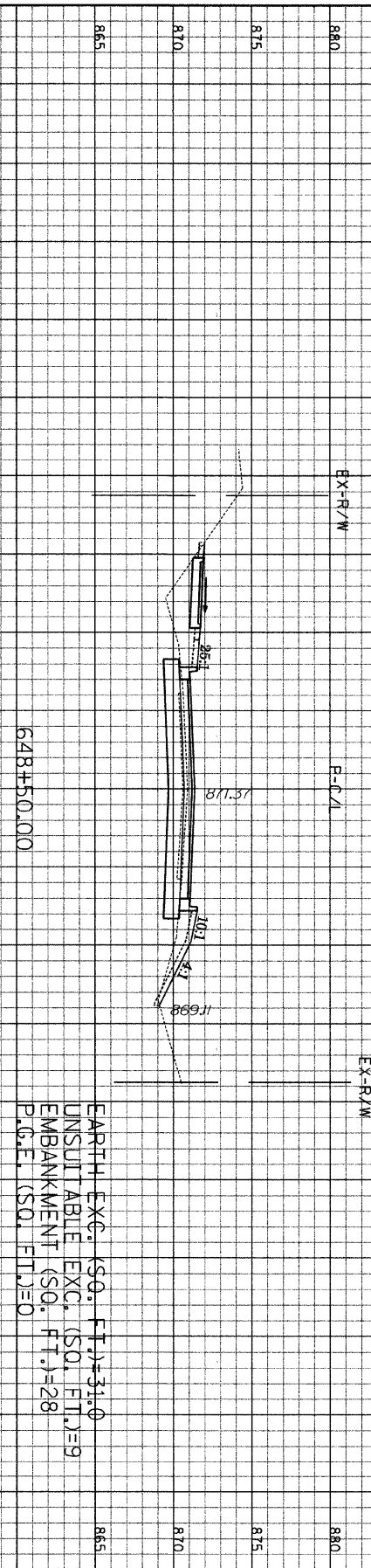
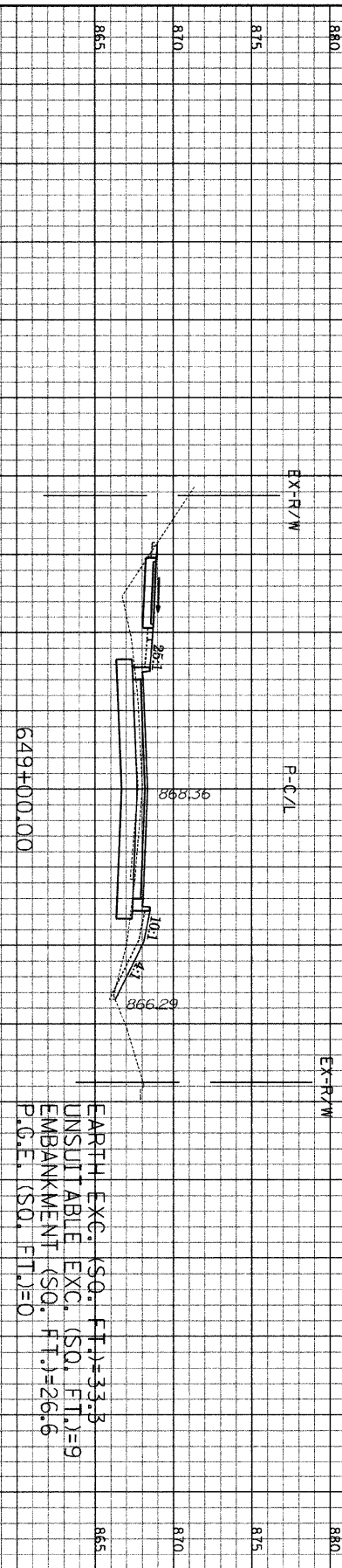
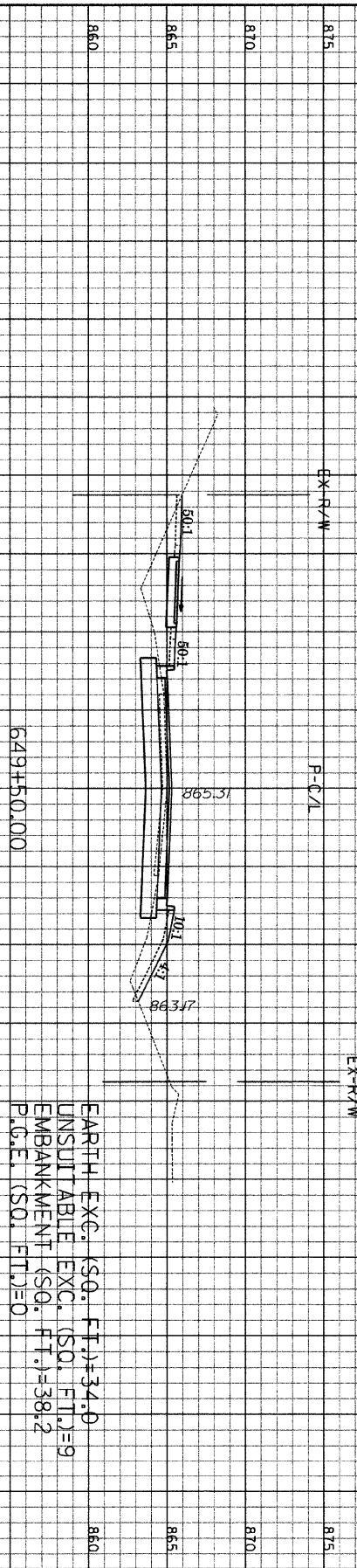


PLAN RTE NO.1	SECTION 07-00073-00-RV	COUNTY MONROE	TOTAL SHEETS 80	SHEET NO. 58																			
CONTRACT NO. 63137 ILLINOIS			STA. 648+00.00 TO STA. 649+50.00																				
90	80	70	60	50	40	30	20	10	0	10	20	30	40	50	60	70	80	90	CUT	FILL	CUT	FILL	
																				SF	SF	CY	CY



Hanson Road
Edgewood to Huntington

Vert. Scale: 1" = 10'
Hori. Scale: 1" = 5'

REF. ANNA I. SPRINGER & ASSOCIATES, INC.
CONSULTING ENGINEERS AND LAND SURVEYORS
8501 W. Higgins Road, Suite 280
Chicago, IL 60631
312.399.912