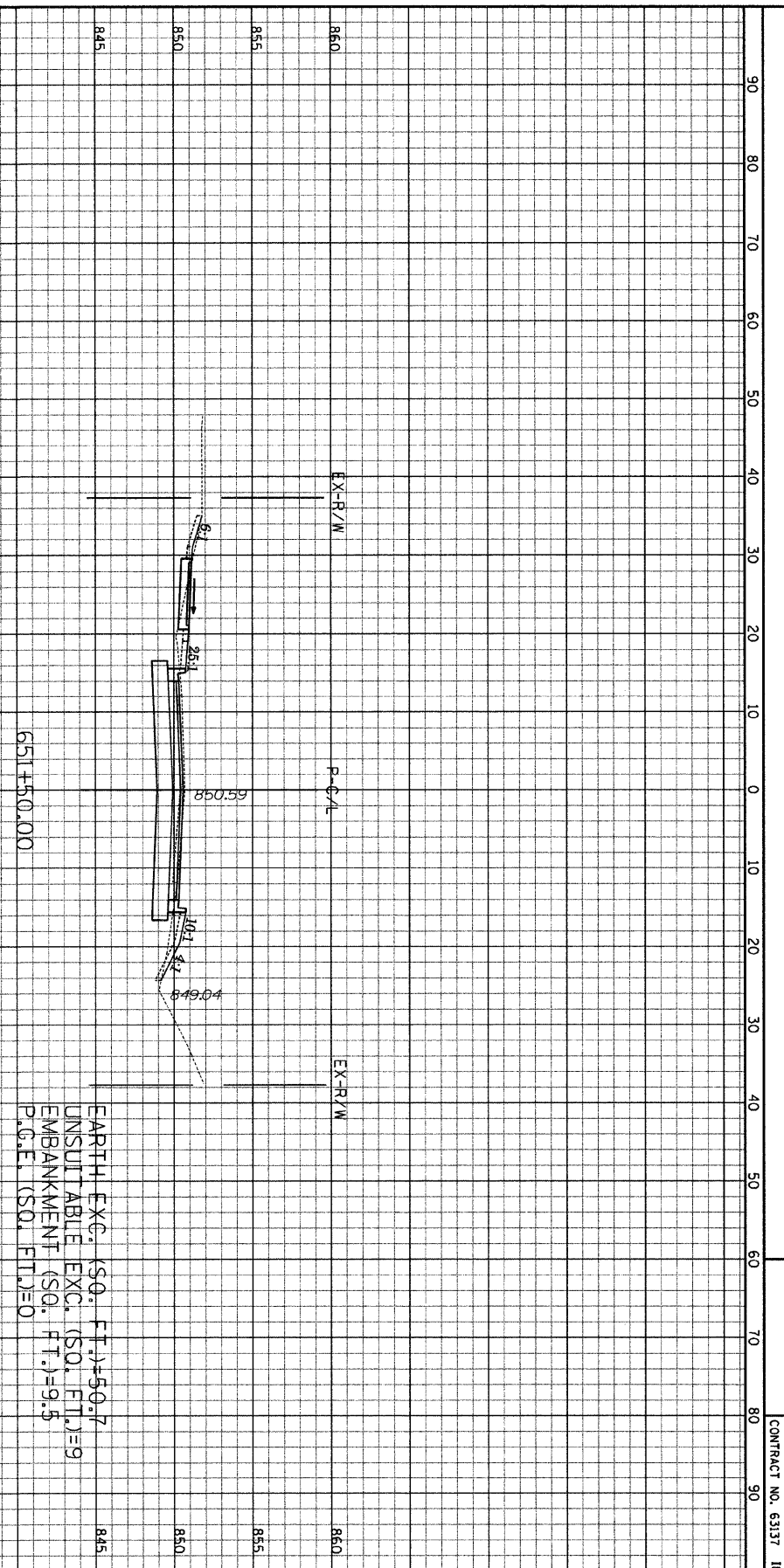


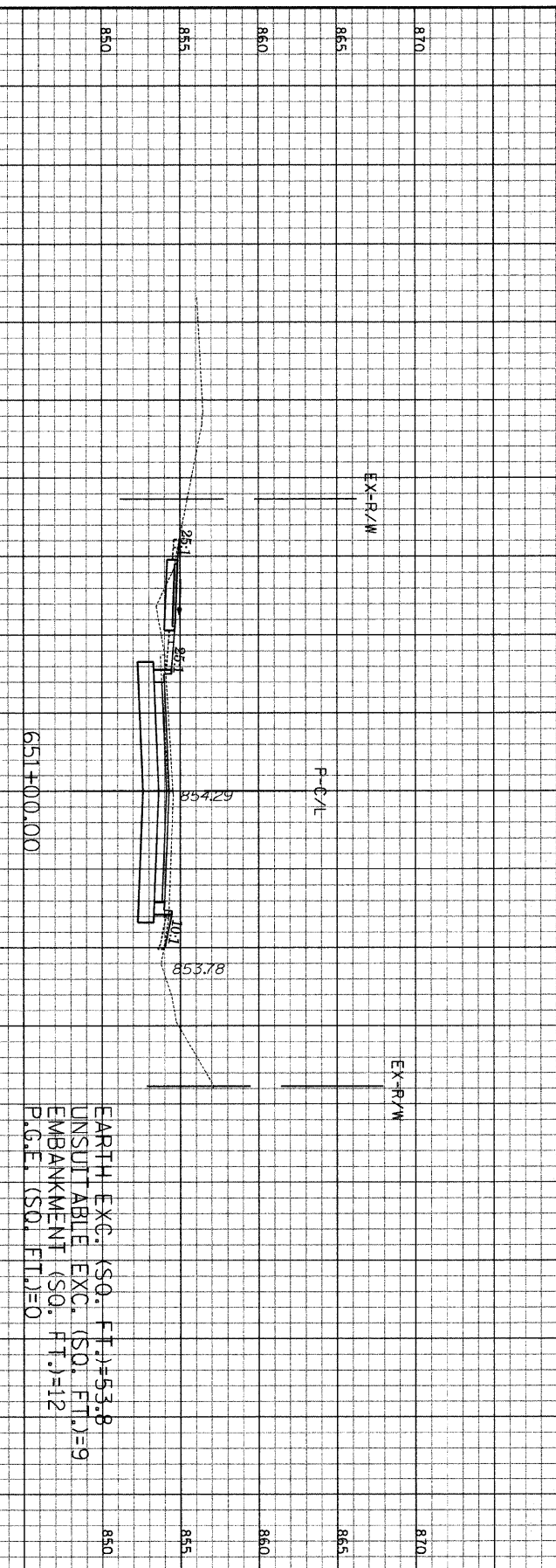
PLAN	SECTION	COUNTY	TOTAL SHEETS	SHEET NO.
801	07-00072-00-00-PV	MOHAWK	80	59

CONTRACT NO. 63137 ILLINOIS
 STA. 650+00.00 TO STA. 651+50.00

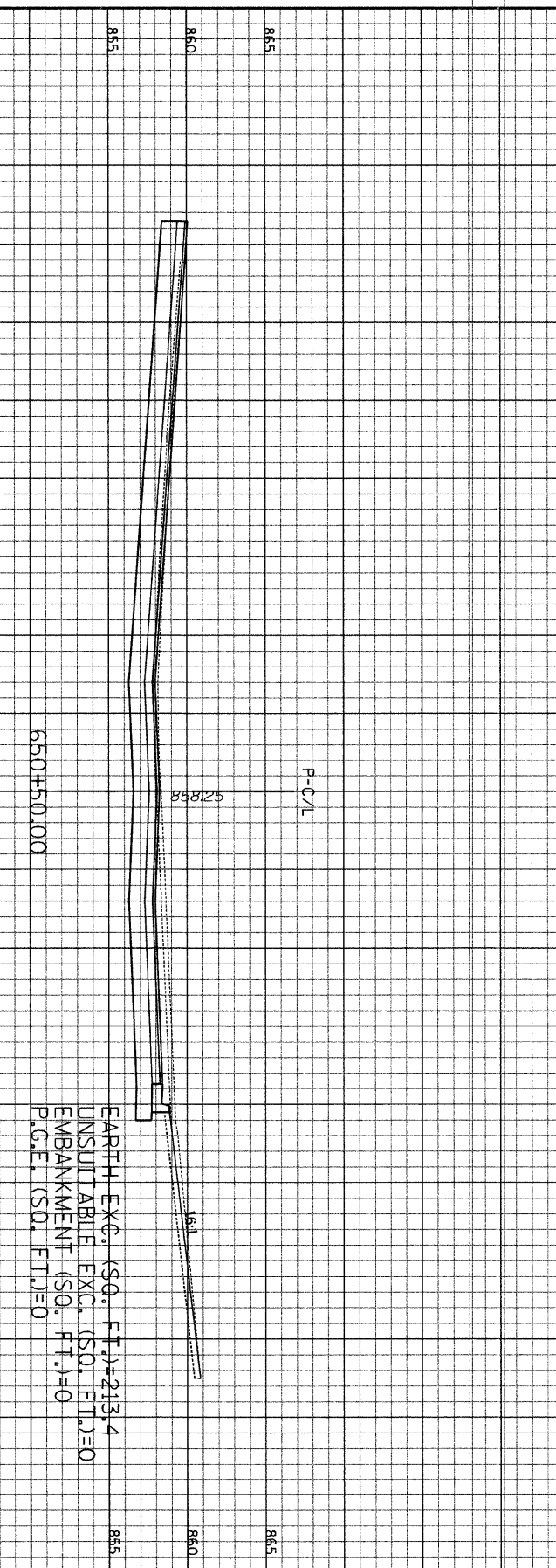
CUT	FILL	CUT	FILL
SF	SF	CY	CY



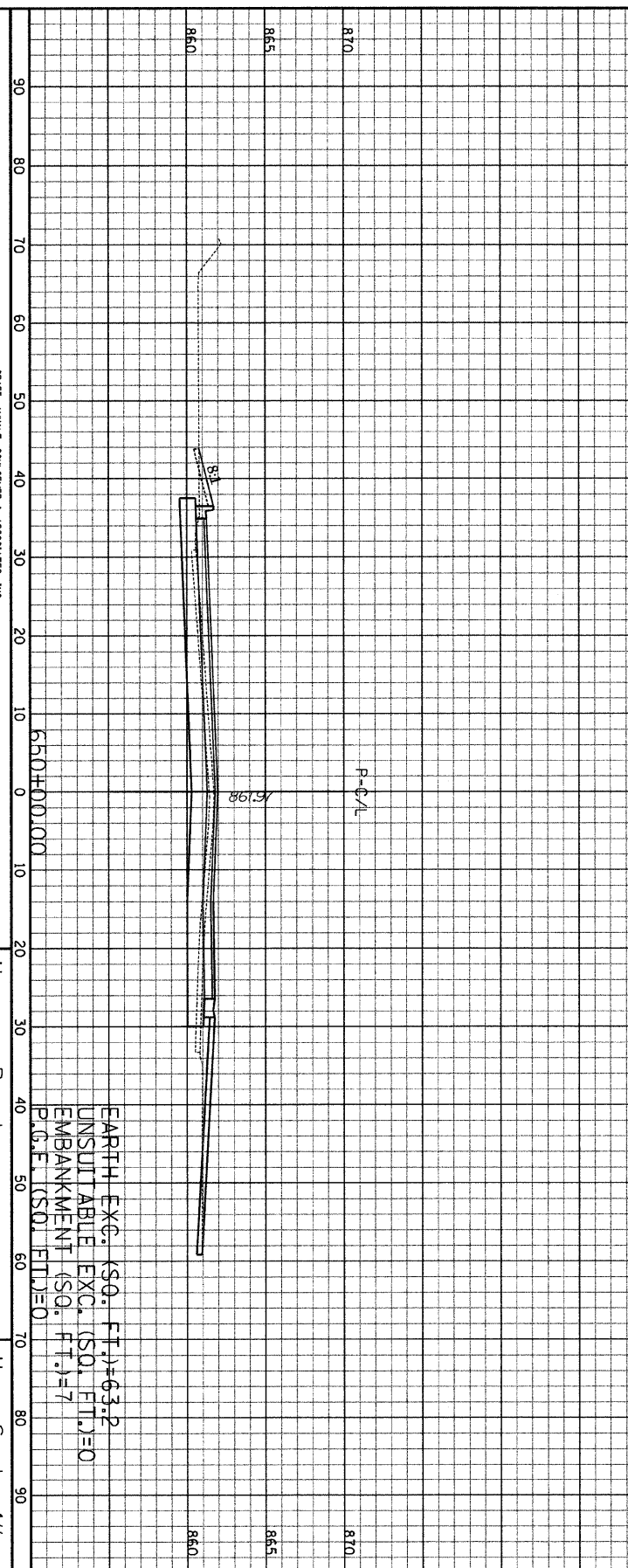
EARTH EXC. (SQ. FT.)=50.7
 UNSUITABLE EXC. (SQ. FT.)=9
 EMBANKMENT (SQ. FT.)=9.5
 P.C.E. (SQ. FT.)=0



EARTH EXC. (SQ. FT.)=53.8
 UNSUITABLE EXC. (SQ. FT.)=9
 EMBANKMENT (SQ. FT.)=12
 P.C.E. (SQ. FT.)=0



EARTH EXC. (SQ. FT.)=213.4
 UNSUITABLE EXC. (SQ. FT.)=0
 EMBANKMENT (SQ. FT.)=0
 P.C.E. (SQ. FT.)=0



EARTH EXC. (SQ. FT.)=63.2
 UNSUITABLE EXC. (SQ. FT.)=0
 EMBANKMENT (SQ. FT.)=7
 P.C.E. (SQ. FT.)=0

GRAEF, ANNA T, SCHUMER & ASSOCIATES, INC.
 CONSULTING ENGINEERS AND LAND SURVEYORS
 801 N. Higgins Road, Suite 280
 Chicago, Illinois 60631
 (312) 399-9116

Hudson Road
 Edgewood to Huntington
 HOR. Scale: 1" = 10'
 Vert. Scale: 1" = 5'