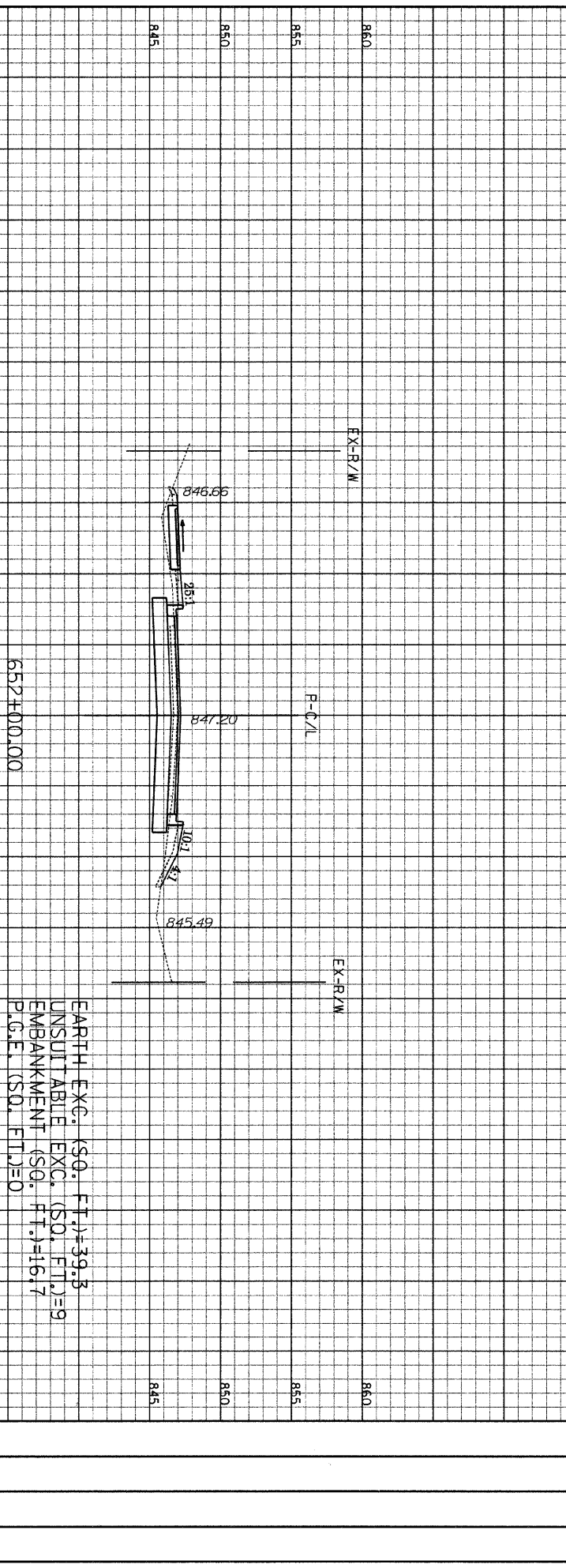
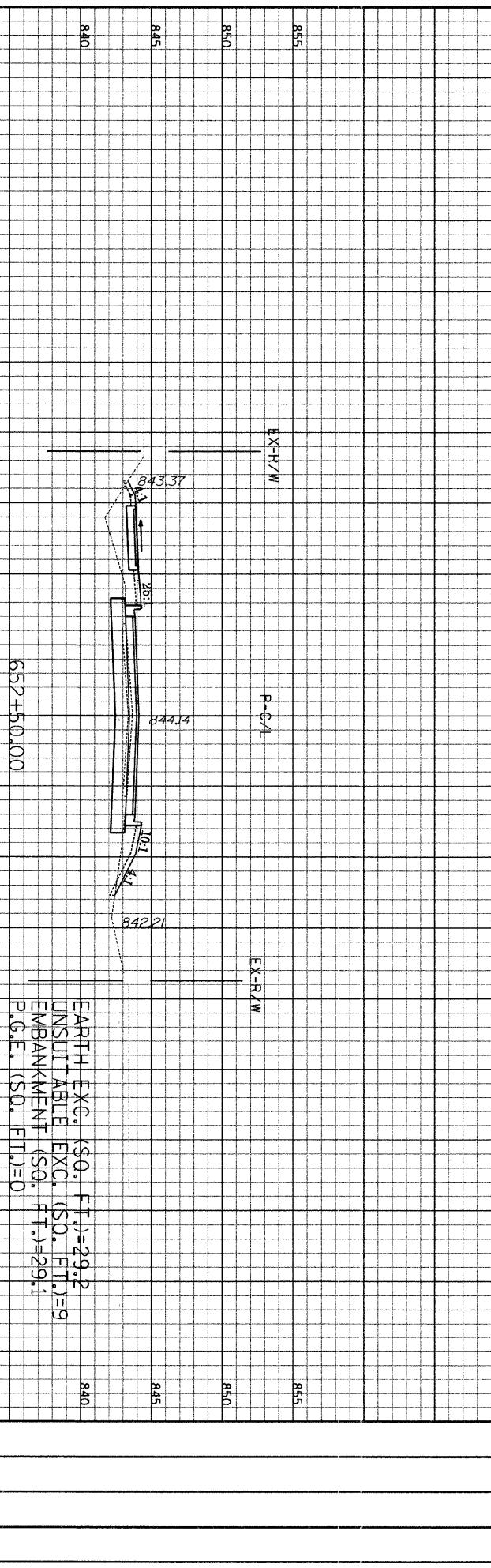
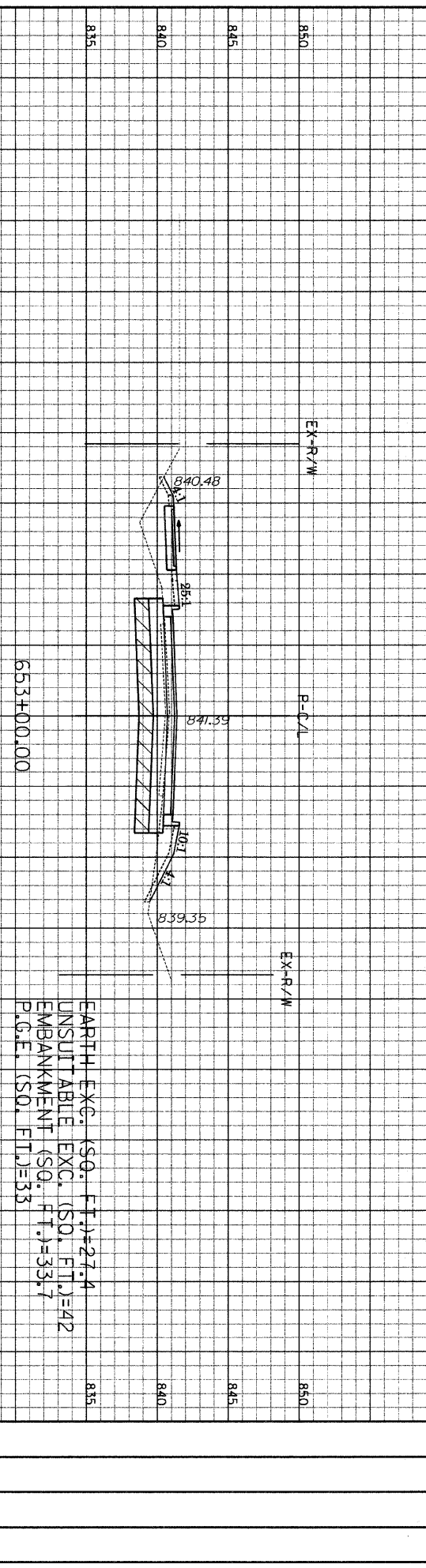
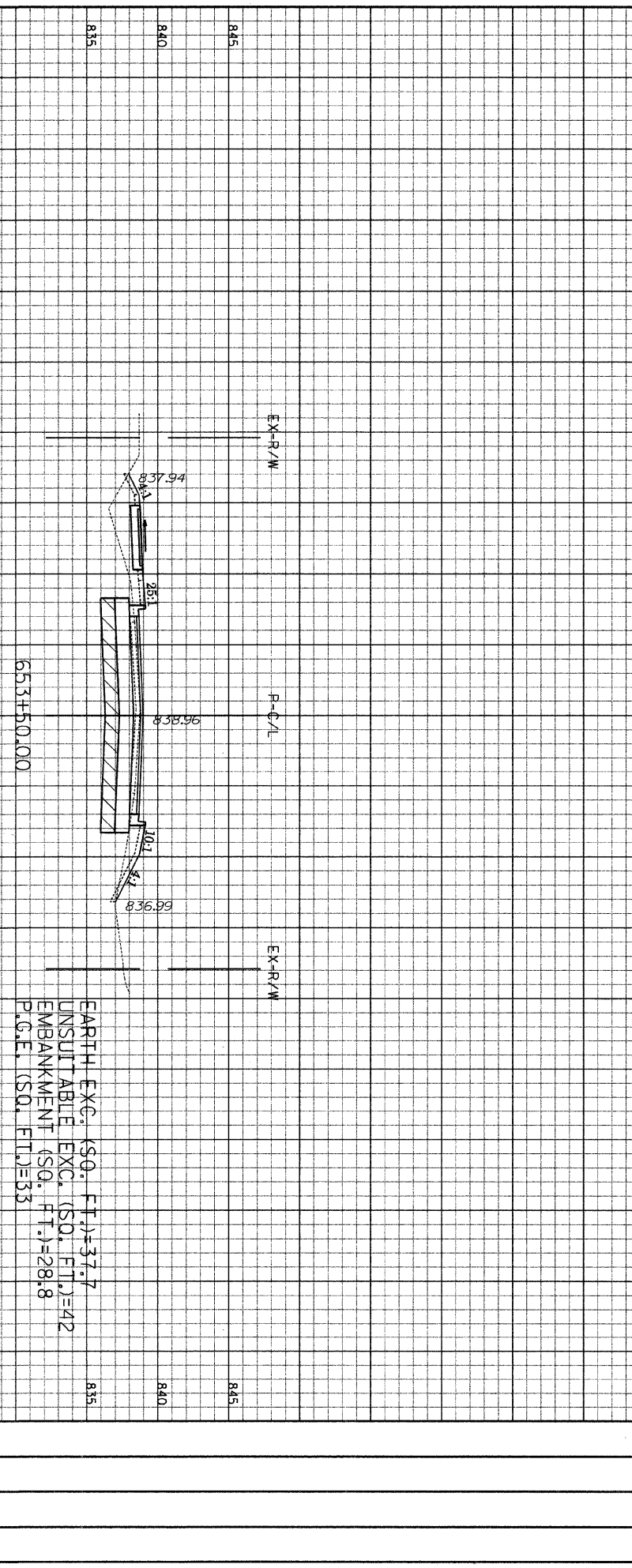


FILE #	SECTION	COUNTY	TOTAL SHEETS	SHEET NO.
4011	03-00072-00-PP	MOHAWK	60	60
CONTRACT NO. 63137		ILLINOIS		
STA. 652+00.00		TO STA. 653+50.00		
CUT	FILL	CUT	FILL	
SF	SF	CY	CY	



90 80 70 60 50 40 30 20 10 0 10 20 30 40 50 60 70 80 90

EX-R/W P-C/L EX-R/W EX-R/W P-C/L EX-R/W EX-R/W P-C/L EX-R/W

846.66 847.20 845.49 843.37 844.14 842.21 840.48 841.39 839.35 837.94 838.96 836.99

652±00.00 652±50.00 653±00.00 653±50.00

EARTH EXC. (SQ. FT.)=39.5
UNSUITABLE EXC. (SQ. FT.)=9
EMBANKMENT (SQ. FT.)=16.7
P.C.E. (SQ. FT.)=0

EARTH EXC. (SQ. FT.)=29.2
UNSUITABLE EXC. (SQ. FT.)=9
EMBANKMENT (SQ. FT.)=29.1
P.C.E. (SQ. FT.)=0

EARTH EXC. (SQ. FT.)=27.4
UNSUITABLE EXC. (SQ. FT.)=42
EMBANKMENT (SQ. FT.)=33.7
P.C.E. (SQ. FT.)=33

EARTH EXC. (SQ. FT.)=37.7
UNSUITABLE EXC. (SQ. FT.)=42
EMBANKMENT (SQ. FT.)=28.8
P.C.E. (SQ. FT.)=33

Hanson Road
Edgewood to Huntington

Hor. Scale: 1" = 10'
Vert. Scale: 1" = 5'

GRAEF, ANHALT, SCHUMER & ASSOCIATES, INC.
CONSULTING ENGINEERS AND LAND SURVEYORS
8501 N. Higgins Road, Suite 280
Chicago, IL 60631 312-399-9412