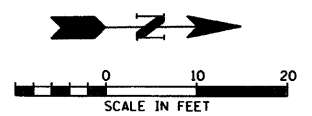
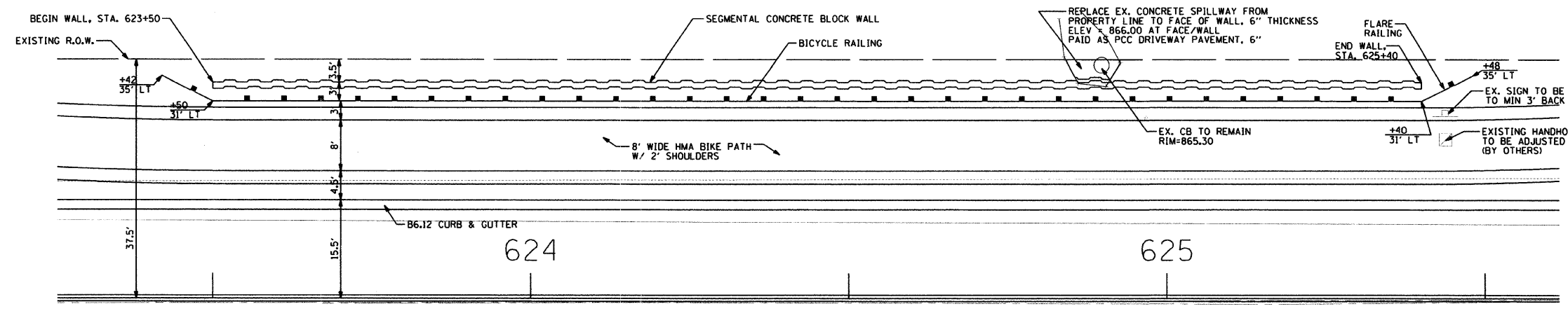


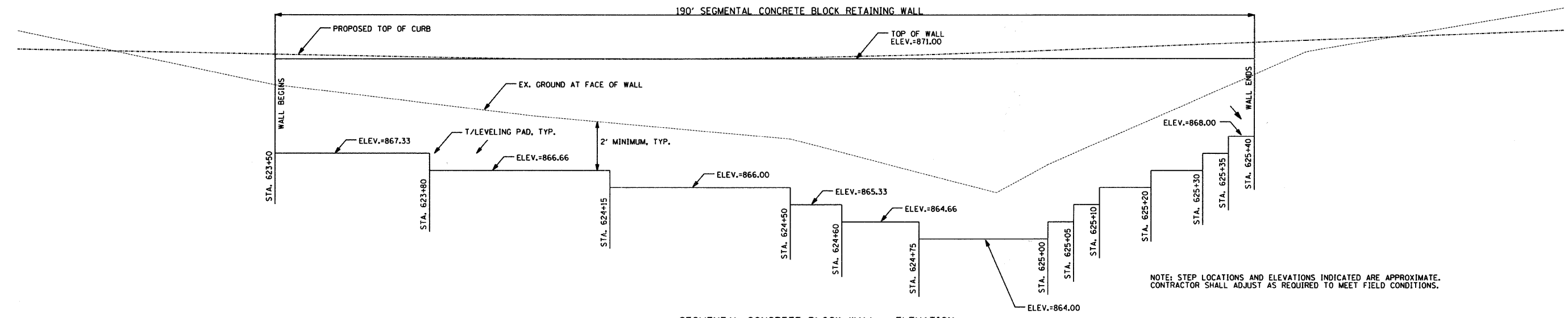
F.A.U. ROUTE NO.	SECTION	COUNTY	TOTAL SHEETS	SHEET NO.
4011	07-00072-00-PV	McHENRY	80	71

ILLINOIS PROJECT

CONTRACT NO. 63137

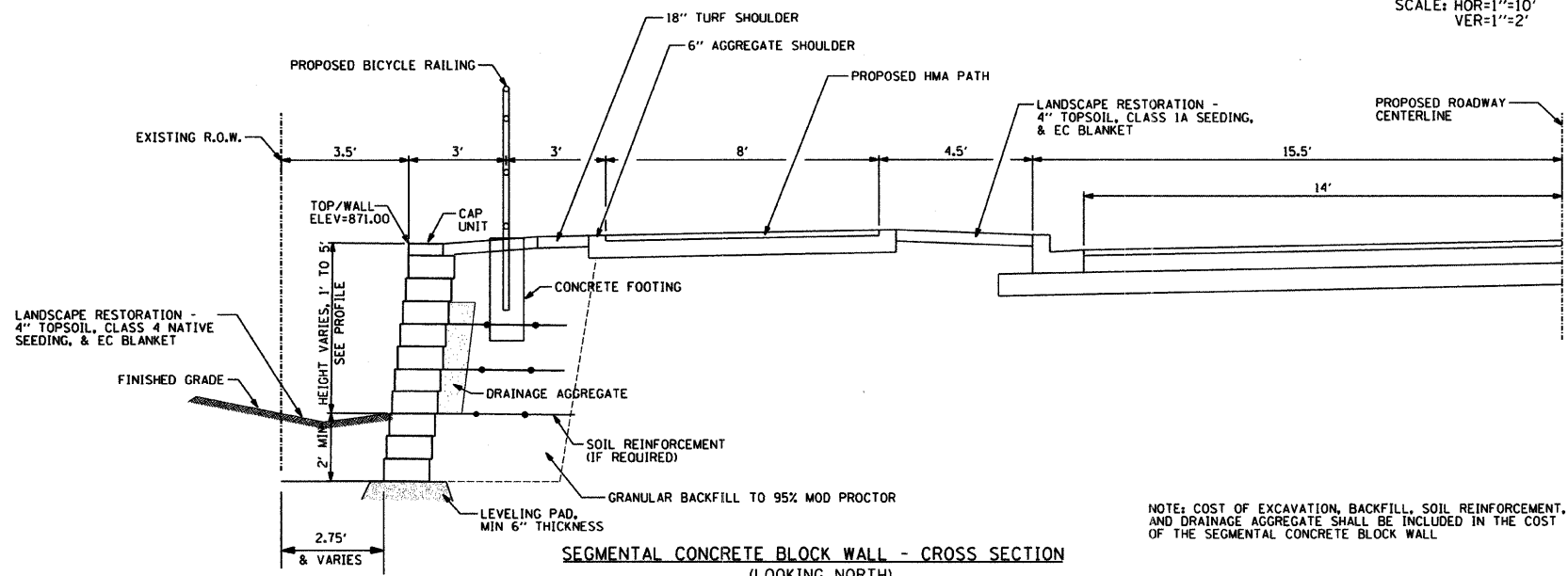


**SEGMENTAL CONCRETE BLOCK WALL - PLAN VIEW**  
(LOOKING EAST)  
SCALE: HOR=1"=10'



NOTE: STEP LOCATIONS AND ELEVATIONS INDICATED ARE APPROXIMATE. CONTRACTOR SHALL ADJUST AS REQUIRED TO MEET FIELD CONDITIONS.

**SEGMENTAL CONCRETE BLOCK WALL - ELEVATION**  
(LOOKING EAST)  
SCALE: HOR=1"=10'  
VER=1"=2'



NOTE: COST OF EXCAVATION, BACKFILL, SOIL REINFORCEMENT, AND DRAINAGE AGGREGATE SHALL BE INCLUDED IN THE COST OF THE SEGMENTAL CONCRETE BLOCK WALL

**SEGMENTAL CONCRETE BLOCK WALL - CROSS SECTION**  
(LOOKING NORTH)  
(N.T.S.)

REVISIONS	
NAME	DATE

**HANSON ROAD IMPROVEMENTS**  
EDGEWOOD DRIVE TO HUNTINGTON DRIVE

RETAINING WALL DETAILS

DATE: 03-27-09  
DRAWN BY: AJR  
CHECKED BY: MAY

GRAEF, ANHALT, SCHLOEMER & ASSOCIATES, INC.  
CHICAGO, ILLINOIS