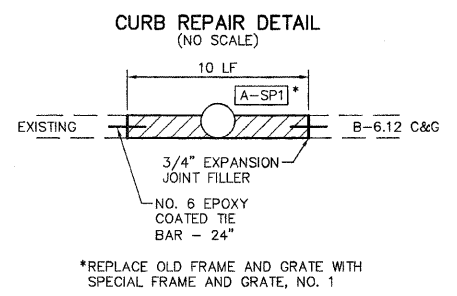
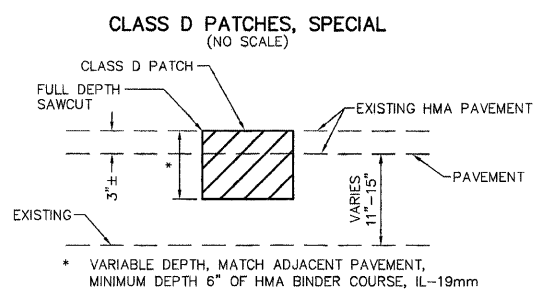
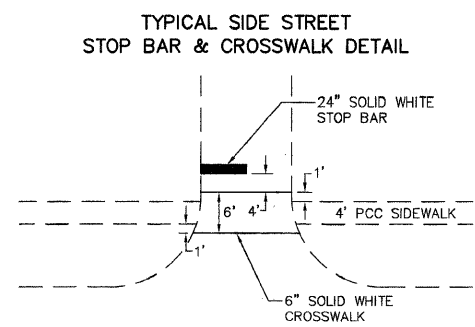


F.A.U. ROUTE	MUNICIPAL SECTION	COUNTY	TOTAL SHEETS	SHEET NO.
043	08-00108-00-RS	McHENRY	6	3
CALHOUN STREET PLAN				
F.H.W.A. REG.5 ILLINOIS PROJECT M-9003(181)				
CONTRACT NO. 63168				

CLASS D PATCHES, SPECIAL				
ADDRESS / LOCATION	FROM SIDESTREET	TO SIDESTREET	W. BOUND (SQ FT)	E. BOUND (SQ FT)
Station 17+25 to Station 19+77	RR	Seminary	13' x 14'	15' x 28'
			9' x 14'	9' x 14'
			20' x 14'	6' x 28'
			6' x 14'	26' x 7'
			8' x 14'	
SEQuad of Seminary				
				15' x 5'
				(15' x 15')/2
	Seminary	Douglas		
430			17' x 11'	
440			11' x 5'	
505			16' x 7'	
	Douglas	Nebraska		
521 to 523			150' x 7'	
523 to 529			44' x 5'	
529			45' x 7'	
	Nebraska	Irving		
605			27' x 5'	
605			23' x 5'	
636 to 638				19' x 6'
				7' x 3'
	Irving	47		
667 to 671			19' x 18'	5' x 4'
722			13' x 28'	
722				12' x 16'
722				32' x 11'
			42' x 15'	
SUBTOTALS (SQ FT)			3845	952
TOTAL (SQ YD)				691



PROJECT BEGINS STATION 17+25

PROJECT ENDS STATION 39+12

NOTE: GRINDING AND RESURFACING ENDS AT THE END OF THE CURB RETURNS OR AS DIRECTED BY THE ENGINEER ON ALL SIDE STREETS.

NOTE: GRINDING AND RESURFACING ENDS AT THE END OF THE CURB RETURNS OR AS DIRECTED BY THE ENGINEER ON ALL SIDE STREETS.

