

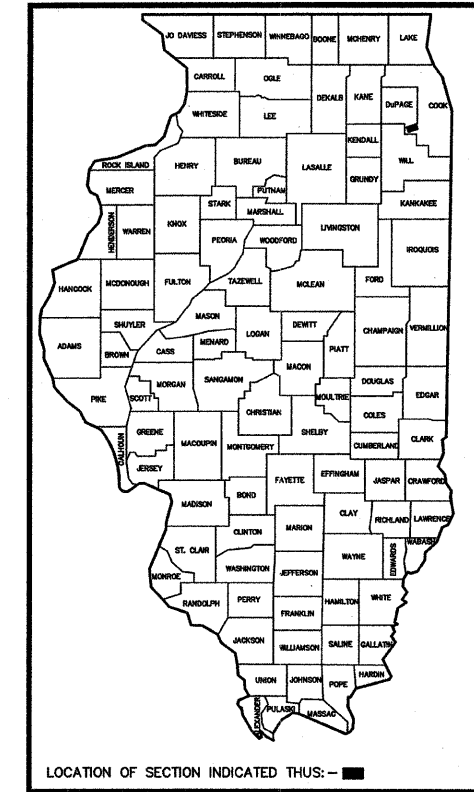
FAU RTE	SECTION	COUNTY	TOTAL SHEETS	SHEET NO.
2612	08-00041-00-RS	COOK	14	1
F.H.W.A. REG.	ILLINOIS PROJECT	M-8003(981)		

CONTRACT NO. 63174

STATE OF ILLINOIS
DEPARTMENT OF TRANSPORTATION
DIVISION OF HIGHWAYS

**PLANS FOR PROPOSED
FEDERAL AID HIGHWAY**

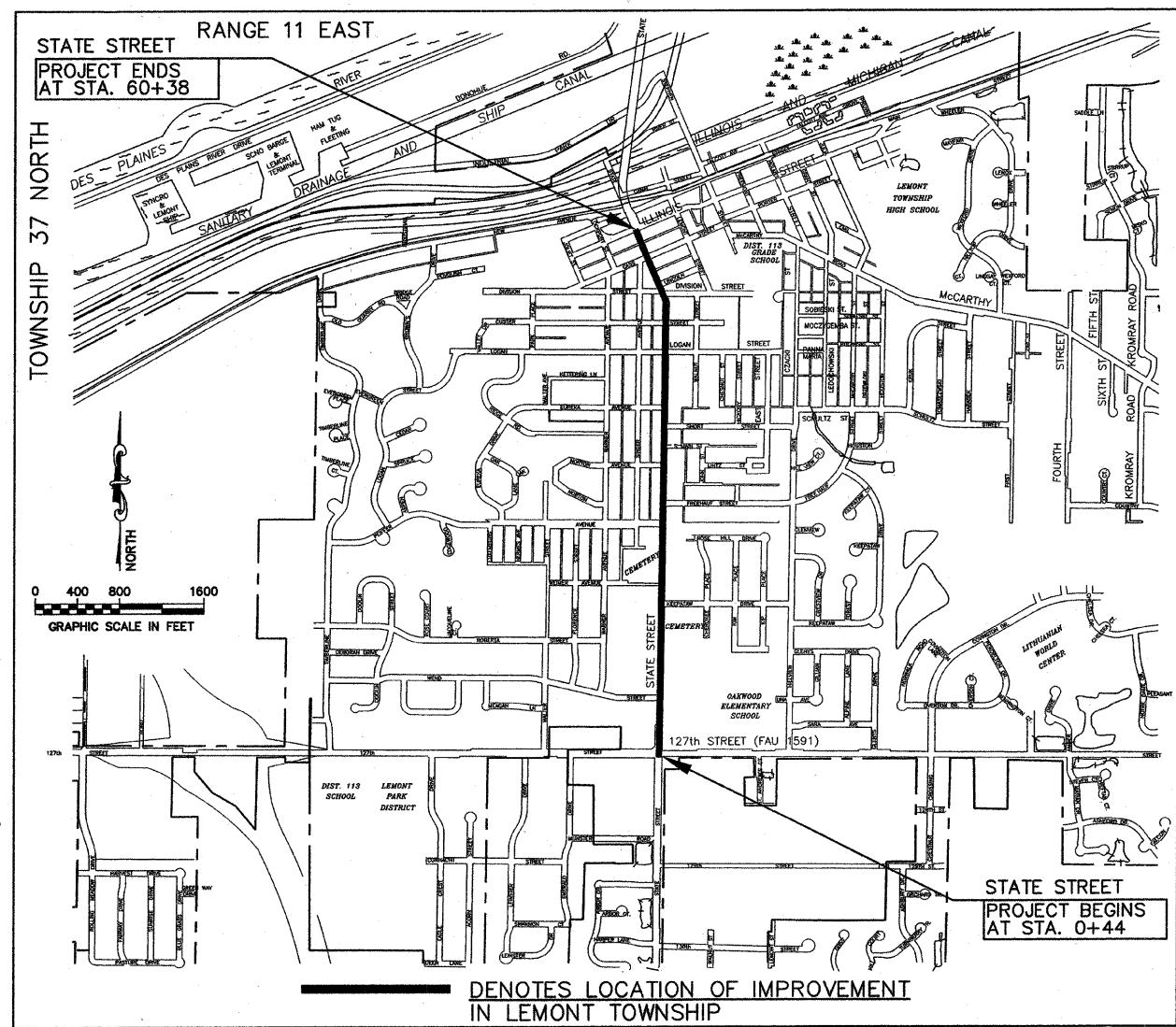
STATE STREET (FAU RTE. 2612)
FROM 127TH STREET (FAU 1591) TO ILLINOIS STREET
LAPP RESURFACING
FEDERAL PROJECT M-8003(981)
SECTION NO. 08-00041-00-RS
VILLAGE OF LEMONT
COOK COUNTY
JOB NO. C-91-355-08



- INDEX OF SHEETS**
- COVER SHEET, INDEX OF SHEETS, LOCATION MAP, INDEX OF STATE STANDARDS
 - GENERAL NOTES, JOINT DETAILS, AND SUMMARY OF QUANTITIES
 - TYPICAL CROSS SECTIONS, HOT-MIX ASPHALT MIXTURE REQUIREMENTS
 - PLAN: STATE STREET (RESURFACING) - 127TH ST. TO STA. 31+00
 - PLAN: STATE STREET (RESURFACING) - STA. 31+00 TO ILLINOIS ST.
 - PLAN: STATE STREET (PAVEMENT MARKINGS) - 127TH ST. TO STA. 31+00
 - PLAN: STATE STREET (PAVEMENT MARKINGS) - STA. 31+00 TO ILLINOIS ST.
 - DISTRICT ONE TYPICAL PAVEMENT MARKINGS
 - PAVEMENT MARKING LETTERS AND SYMBOLS FOR TRAFFIC STAGING
 - TRAFFIC CONTROL AND PROTECTION FOR SIDEROADS, INTERSECTIONS, AND DRIVEWAYS
 - SIGNING FOR FLAGGING OPERATION AT WORK ZONE OPENINGS
 - CURB OR CURB AND GUTTER REMOVAL AND REPLACEMENT
 - FRAMES AND LIDS ADJUSTMENTS WITH MILLING
 - BUTT JOINT AND HOT-MIX ASPHALT TAPER DETAILS

STATE STANDARDS

- 000001-05 STANDARD SYMBOLS, ABBREVIATIONS, AND PATTERNS
- 424001-05 CURB RAMPS FOR SIDEWALK
- 442201-03 CLASS C AND D PATCHES
- 604001-03 FRAME & LIDS, TYPE 1
- 606001-04 CONCRETE CURB AND COMBINATION CONCRETE CURB & GUTTER
- 701301-03 LANE CLOSURE, 2 L, 2 W, SHORT TIME OPERATIONS
- 701501-05 URBAN LANE CLOSURE, 2 L, 2 W UNDIVIDED
- 701502-03 URBAN LANE CLOSURE, 2 L, 2 W BIDIRECTIONAL LEFT TURN LANE
- 701701-06 URBAN LANE CLOSURE, MULTILANE INTERSECTION
- 701801-04 LANE CLOSURE MULTILANE 1W OR 2W CROSSWALK OR SIDEWALK CLOSURE
- 701901-01 TRAFFIC CONTROL DEVICES
- 780001-02 TYPICAL PAVEMENT MARKINGS
- 781001-03 RAISED REFLECTIVE PAVEMENT MARKERS
- 886001-01 DETECTOR LOOP INSTALLATIONS
- 886006-01 TYPICAL LAYOUTS FOR DETECTION LOOPS



LOCATION MAP

LENGTH OF PROJECT

GROSS LENGTH OF PROJECT 5,994 FEET (1.3523 MILES)
NET LENGTH OF PROJECT 5,994 FEET (1.3523 MILES)

FIELD ENGINEER: MELCHOR MANGOBA (847)705-4408
CONSULTANT: FRANK NOVOTNY AND ASSOCIATES, INC. (630)887-8640

STATE OF ILLINOIS
DEPARTMENT OF TRANSPORTATION
DIVISION OF HIGHWAYS

APPROVED: APRIL 2 2009

VILLAGE PRESIDENT: John F. Piazza
JOHN F. PIAZZA, MAYOR

PASSED: APRIL 06, 2009
Chet Chenneth
DISTRICT #1 ENGINEER OF LOCAL ROADS & STREETS



RELEASING FOR BID BASED ON LIMITED REVIEW: APRIL 6, 2009
Diane M. O'Keefe
DEPUTY DIRECTOR OF HIGHWAYS, REGION #1 ENGINEER

PROJECT LOCATED IN THE VILLAGE OF LEMONT

PRINTED BY THE AUTHORITY OF THE STATE OF ILLINOIS

SEE SHEET 3 FOR DESIGN DETAILS

TRAFFIC DATA:
ADT (2007): 20,300
POSTED SPEED LIMIT = 35 MPH
DESIGN SPEED LIMIT = 35 MPH



CONTRACT NO. 63174

REVISIONS			
NO.	BY	DATE	DESCRIPTION
1	THK	4/02/09	PER I.D.O.T. REVIEW

Frank Novotny & Associates, Inc.
825 Midway Drive • Willowbrook, IL • 60527 • Telephone: (630) 887-8640 • Fax: (630) 887-0132
ILLINOIS PROFESSIONAL DESIGN FIRM NO. 184-000828

FNA JOB # 07434