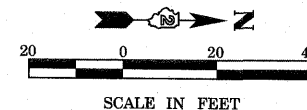




PLAN	SUBMITTED	DATE
	PLOTTED	
	ALIGNMENT CHECKED	
	NOTE BOOK	
	NO.	
	CADD FILE NAME	
	NO.	

PROFILE	SUBMITTED	DATE
	PLOTTED	
	GRADES CHECKED	
	STRUCTURE NOTATIONS CHECKED	
	NO.	

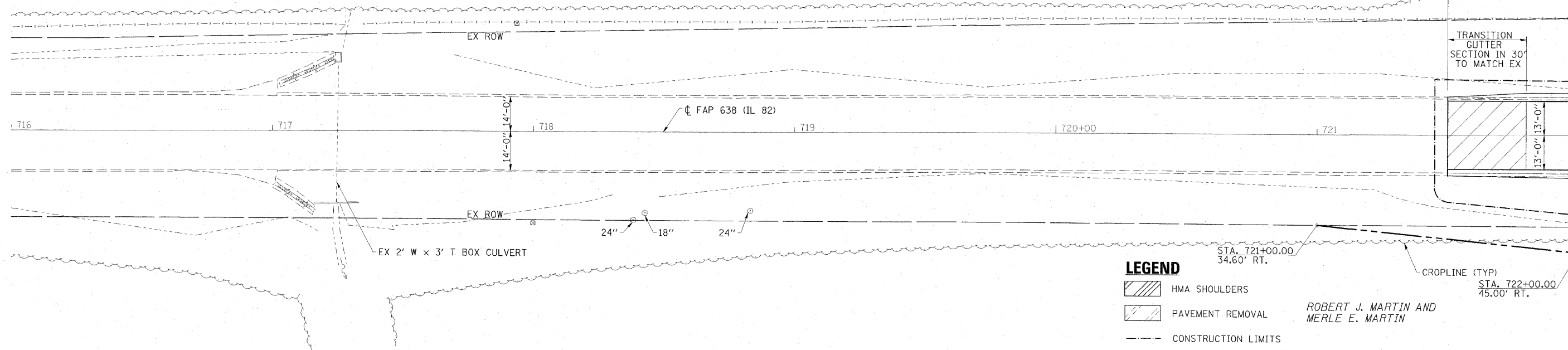
SECTION 29, T16N, R3E, 4TH PM



STA. 721+50  
IMPROVEMENTS  
BEGIN  
BUTT JOINT

TRANSITION  
GUTTER  
SECTION IN 30'  
TO MATCH EX

MATCH LINE STA 722+00  
SEE SHT. 33 FOR CONT.

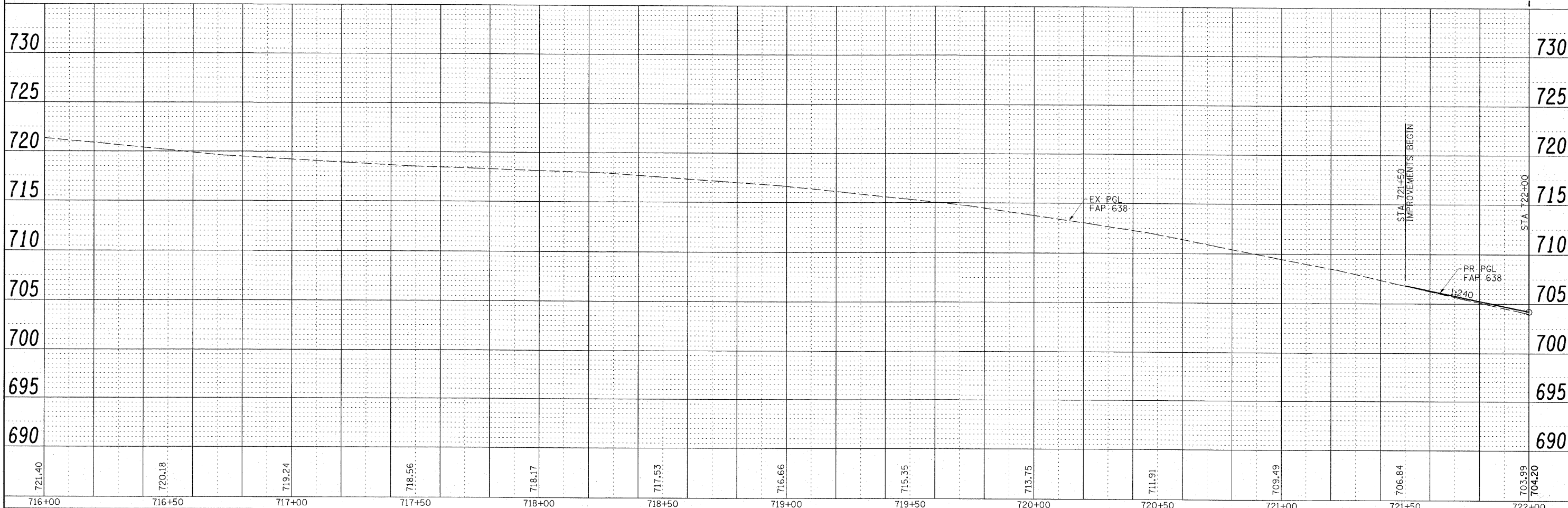


LEGEND

- HMA SHOULDERS
- PAVEMENT REMOVAL
- CONSTRUCTION LIMITS
- HMA SURFACE REMOVAL - BUTT JOINT

ROBERT J. MARTIN AND  
MERLE E. MARTIN

SECTION 28, T16N, R3E, 4TH PM



FILE NAME = D264428-sht-plnprf01.dgn	USER NAME = HAS	DESIGNED - JMS	REVISED -	<b>STATE OF ILLINOIS DEPARTMENT OF TRANSPORTATION</b>	<b>FAP 638 (IL 82) PLAN AND PROFILE STA 716+00 TO STA 722+00</b>	F.A.P. RTE. 638	SECTION 136BR-1	COUNTY HENRY	TOTAL SHEETS 67	SHEET NO. 32
SCALES: (HORIZI) 1"=20' (VERT) 1"=5'	PLOT SCALE = 20:1 465' / IN.	CHECKED - ELH	REVISED -			CONTRACT NO. 64428				
PLOT DATE = 3/23/2009 12:58:46 PM	DATE = 3/13/09	REVISED -	REVISED -			FED. ROAD DIST. NO. ILLINOIS FED. AID PROJECT				
						SCALE: 1"=20'-0" SHEET NO. 1 OF 3 SHEETS STA. 716+00 TO STA. 722+00				