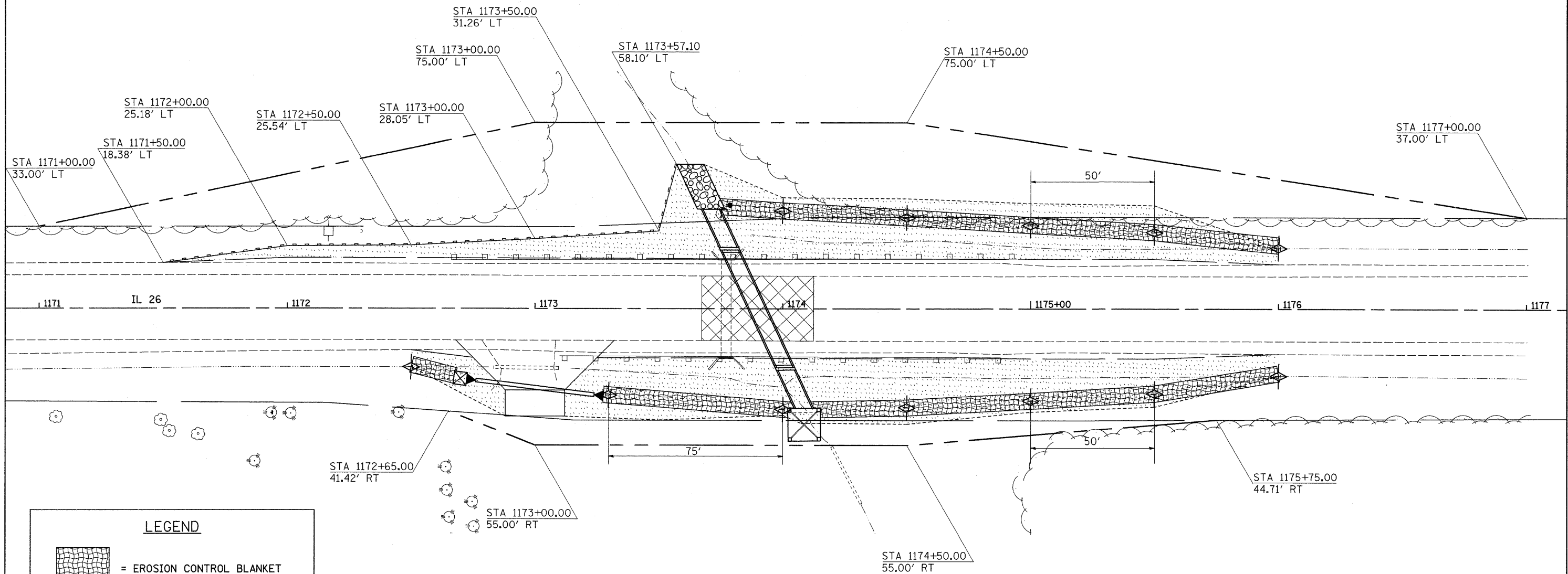





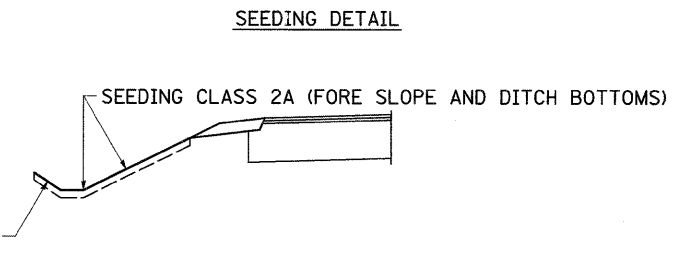


R.O.W., EROSION CONTROL, & SEEDING DETAILS



LEGEND

-  = EROSION CONTROL BLANKET
-  = SEEDING (SEE DETAIL)
-  = INLET PIPE PROTECTION
-  = PERIMETER EROSION BARRIER
-  = TEMPORARY DITCH CHECK



FILE NAME =	USER NAME = goffjl	DESIGNED -	REVISED -	STATE OF ILLINOIS DEPARTMENT OF TRANSPORTATION	R.O.W., EROSION CONTROL AND SEEDING DETAILS				F.A.P. RTE.	SECTION	COUNTY	TOTAL SHEETS	SHEET NO.
ct\pwork\PW1DOT\GOFFJL\dms34801\d00363erdgn		DRAWN -	REVISED -						316	2T	OGLE	48	20
PLOT SCALE = 20.0000' / IN.		CHECKED -	REVISED -		CONTRACT NO. 64851								
PLOT DATE = Wed Mar 11 10:29:49 2009		DATE -	REVISED -		SCALE:	SHEET NO.	OF SHEETS	STA.	TO STA.	FED. ROAD DIST. NO.	ILLINOIS FED. AID PROJECT		