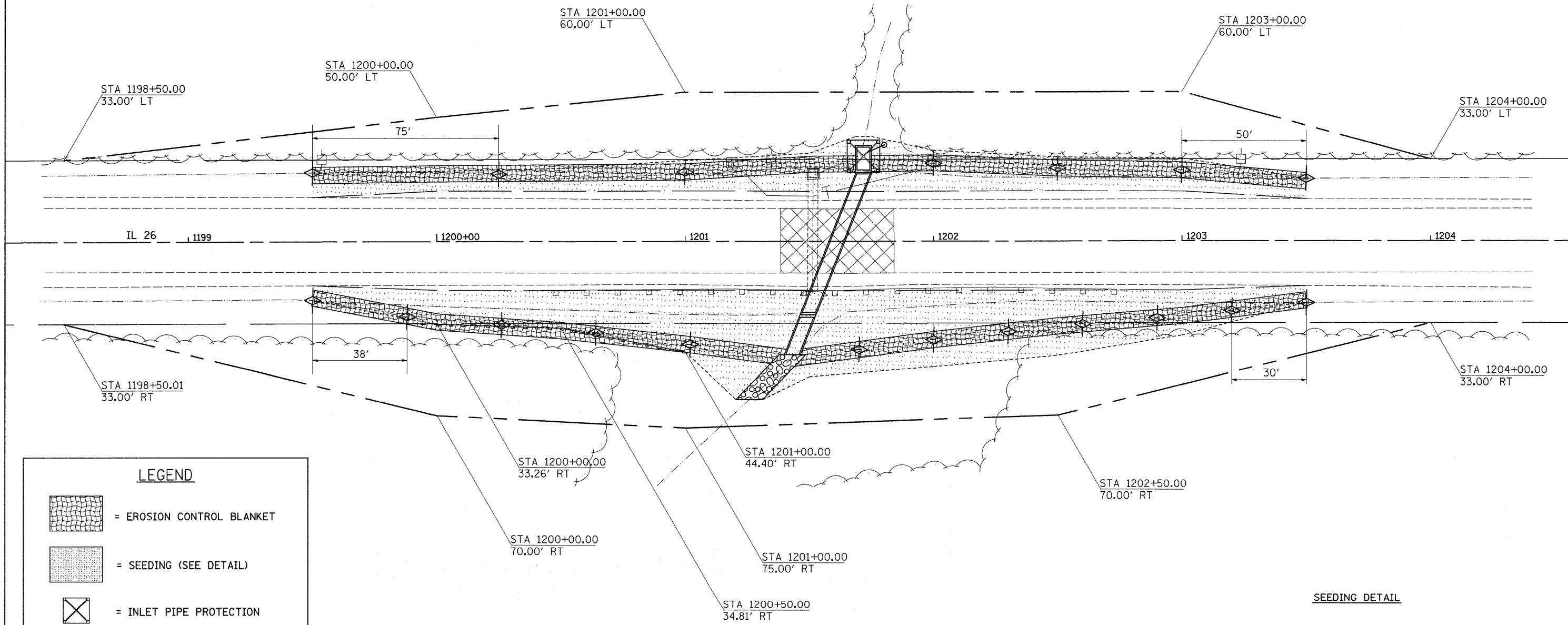
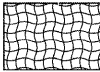




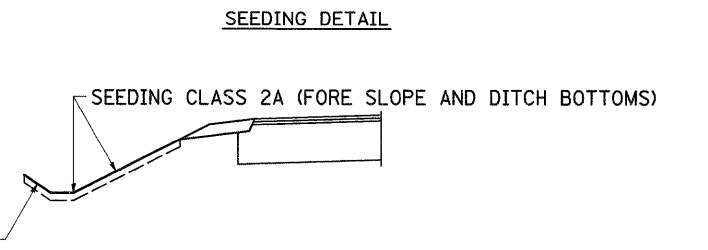


# R.O.W., EROSION CONTROL, & SEEDING DETAILS



**LEGEND**

-  = EROSION CONTROL BLANKET
-  = SEEDING (SEE DETAIL)
-  = INLET PIPE PROTECTION
-  = PERIMETER EROSION BARRIER
-  = TEMPORARY DITCH CHECK



FILE NAME =	USER NAME = goffjl	DESIGNED -	REVISED -	<b>STATE OF ILLINOIS DEPARTMENT OF TRANSPORTATION</b>	<b>R.O.W., EROSION CONTROL AND SEEDING DETAILS</b>	F.A.P. RTE.	SECTION	COUNTY	TOTAL SHEETS	SHEET NO.
ct\pw_work\PWIDOT\GOFFJL\dms34801\d00363er.dgn		DRAWN -	REVISED -			316	2T	OGLE	48	21
PLOT SCALE = 20.0000' / IN.		CHECKED -	REVISED -			CONTRACT NO. 64851				
PLOT DATE = Wed Mar 11 10:29:51 2009		DATE -	REVISED -			FED. ROAD DIST. NO.	ILLINOIS FED. AID PROJECT			
					SCALE:	SHEET NO. OF SHEETS		STA. TO STA.		