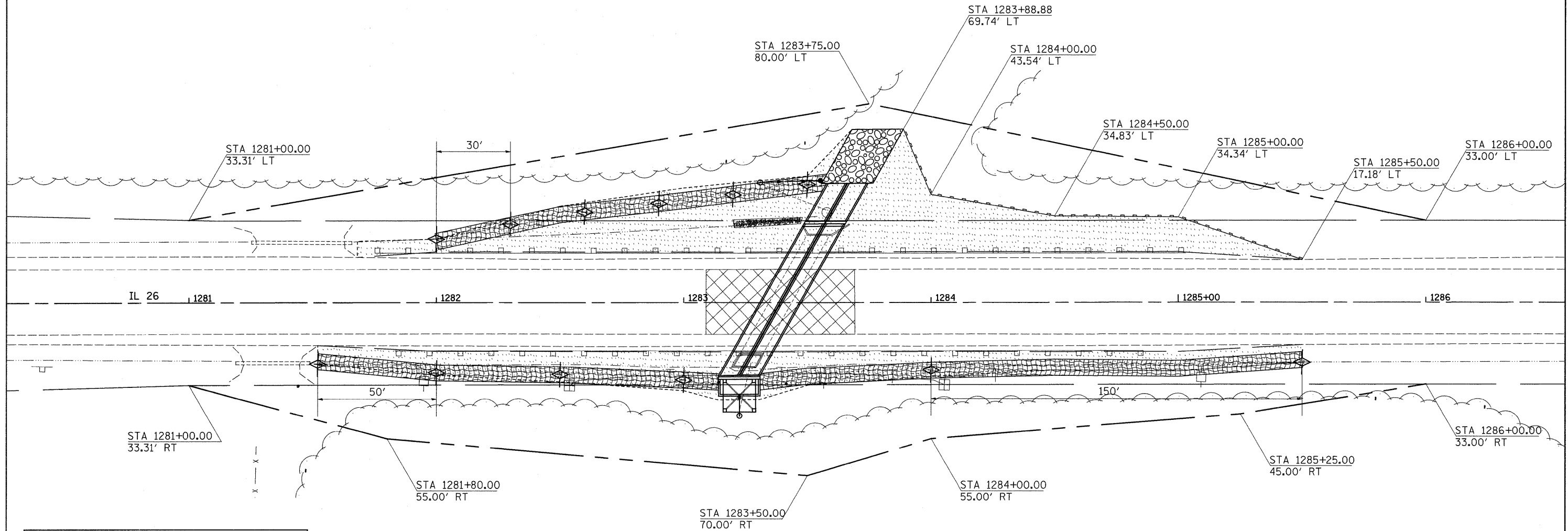
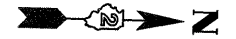
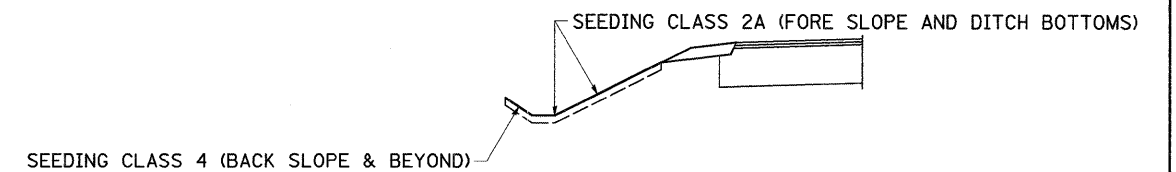


R.O.W., EROSION CONTROL, & SEEDING DETAILS



| LEGEND | |
|--------|-----------------------------|
| | = EROSION CONTROL BLANKET |
| | = SEEDING (SEE DETAIL) |
| | = INLET PIPE PROTECTION |
| | = PERIMETER EROSION BARRIER |
| | = TEMPORARY DITCH CHECK |

SEEDING DETAIL



| | | | | | | | | | | |
|---|---------------------|------------|---|---|--|-------------|---------|--------|--------------|-----------|
| FILE NAME = | USER NAME = goff,jl | DESIGNED - | REVISED - | STATE OF ILLINOIS DEPARTMENT OF TRANSPORTATION | R.O.W., EROSION CONTROL AND SEEDING DETAILS | F.A.P. RTE. | SECTION | COUNTY | TOTAL SHEETS | SHEET NO. |
| ct:\pw_work\FWIDOT\GOFFJL\dms34801\d20333er.dgn | DRAWN - | REVISED - | 316 | | | 2T | OGLE | 48 | 22 | |
| PLOT SCALE = 20.0000' / IN. | CHECKED - | REVISED - | CONTRACT NO. 64851 | | | | | | | |
| PLOT DATE = Wed Mar 11 10:29:53 2009 | DATE - | REVISED - | FED. ROAD DIST. NO. ILLINOIS FED. AID PROJECT | | | | | | | |
| | | SCALE: | | SHEET NO. OF SHEETS STA. TO STA. | | | | | | |