


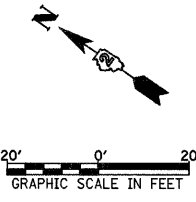


NOTE: SAWED CONTRACTION JOINT SPACING IS MEASURED ALONG THE CROWN LINE OF THE PROPOSED PAVEMENT.

**LEGEND:**

-  LONGITUDINAL CONSTRUCTION JOINT, STD 420001
-  LONGITUDINAL SAWED OR CONSTRUCTION JOINT, STD 420001
-  SAWED CONTRACTION JOINT WITH 1 1/2 " DOWELS, STD 420001



FILE NAME =	USER NAME = ditzlerse	DESIGNED - AWM	REVISED -	<b>STATE OF ILLINOIS DEPARTMENT OF TRANSPORTATION</b>	<b>PCC PAVEMENT JOINTING PLAN</b>	F.A.P. RTE. 309	SECTION (17R)B	COUNTY WHITESIDE	TOTAL SHEETS 376	SHEET NO. 35		
Plot Scale = 20,000' / IN.	Checked - AWM	Drawn - TJD	Revised -			Scale: 1"=20'	SHEET NO. 3 OF 3 SHEETS	STA. 1043+00	TO STA. 1049+00	CONTRACT NO. 64B74		
Plot Date = Fri Mar 13 08:46:43 2009	Date - 1/16/09	Revised -	Revised -			FED. ROAD DIST. NO.		ILLINOIS FED. AID PROJECT				