

F.A.P. RTE.	SECTION	COUNTY	TOTAL SHEETS	SHEET NO.
308	(103BR-2)M	JODAVIESS	4	1
		ILLINOIS	CONTRACT NO. 64E92	

INDEX OF SHEETS

1. Cover Sheet
2. General Notes, Summary of Quantities
3. Plan & Elevation
4. Repair Details

STANDARDS

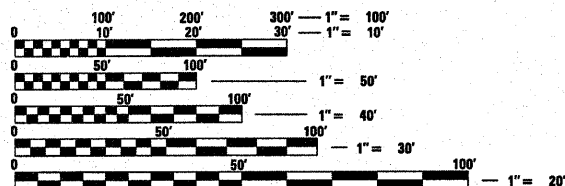
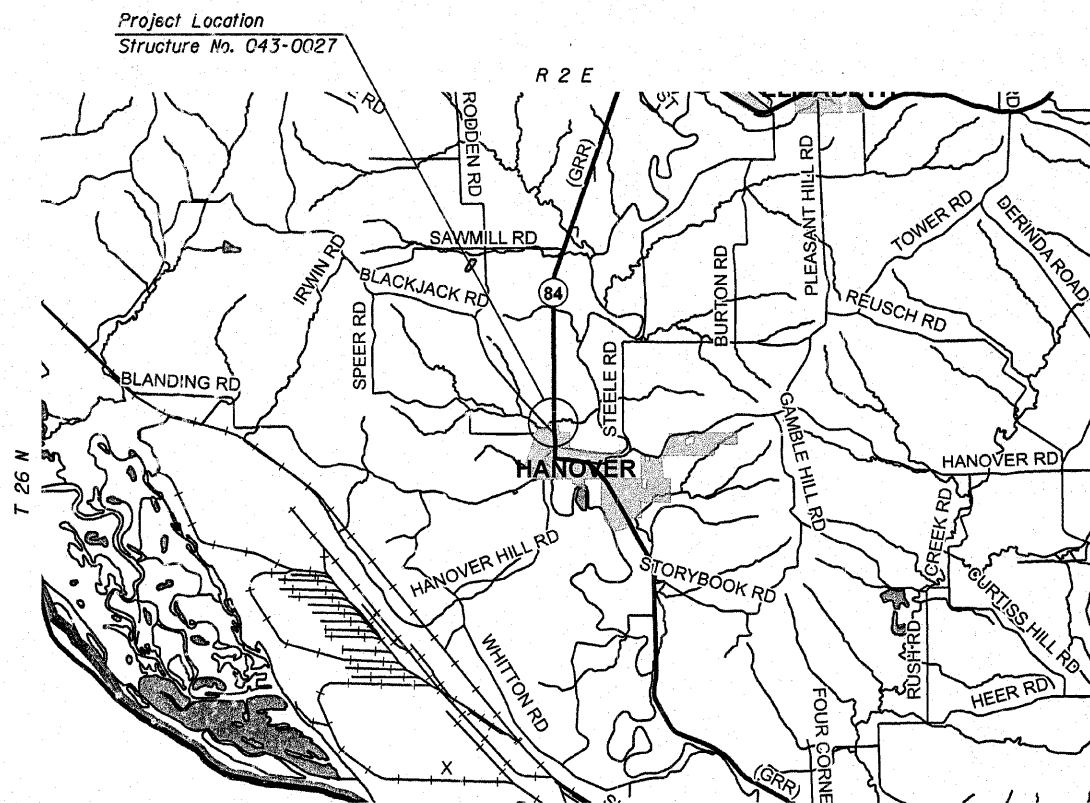
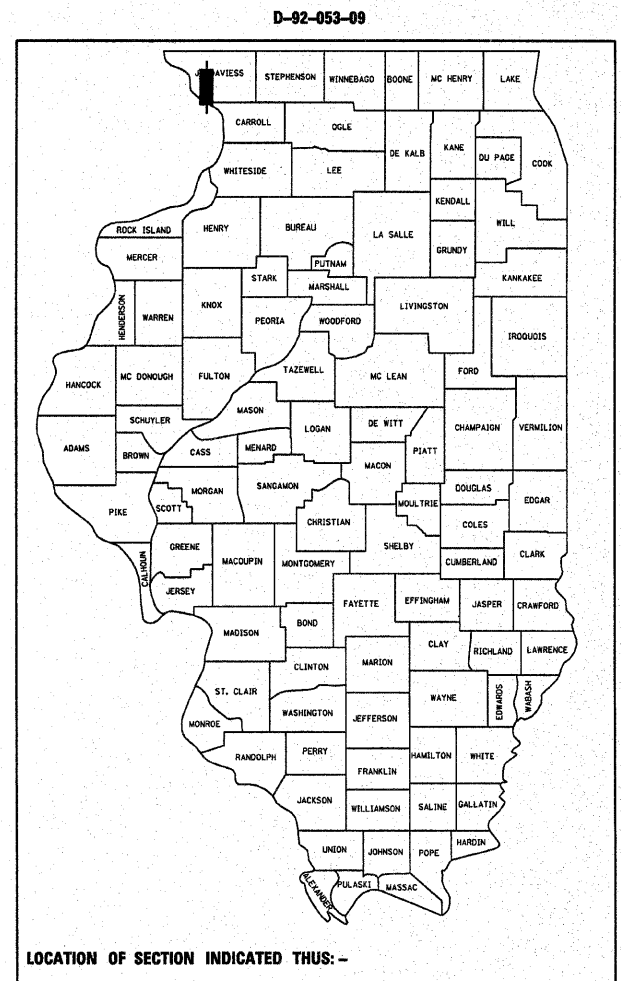
- 701006-03
- 701201-03
- 701301-03
- 701901-01
- 720011-01
- 728001-01
- 729001-01

STATE OF ILLINOIS
DEPARTMENT OF TRANSPORTATION
DIVISION OF HIGHWAYS

PROPOSED
HIGHWAY PLANS

FAP ROUTE 308 (IL 84)
SECTION (103BR-2)M
BRIDGE REPAIR
JO DAVIESS COUNTY

C-92-089-09



FULL SIZE PLANS HAVE BEEN PREPARED USING STANDARD ENGINEERING SCALES. REDUCED SIZED PLANS WILL NOT CONFORM TO STANDARD SCALES. IN MAKING MEASUREMENTS ON REDUCED PLANS, THE ABOVE SCALES MAY BE USED.

J.U.L.I.E.
 JOINT UTILITY LOCATION INFORMATION FOR EXCAVATION
 1-800-892-0123
 OR 811

PROJECT ENGINEER: MAHMOUD ETEMADI 815/284-5393

GROSS LENGTH = 41 FT. = 0.008 MILE
 NET LENGTH = 41 FT. = 0.008 MILE

CONTRACT NO. 64E92

STATE OF ILLINOIS
 DEPARTMENT OF TRANSPORTATION
 DIVISION OF HIGHWAYS

SUBMITTED March 12 2009
George F. Rums
 DEPUTY DIRECTOR OF HIGHWAYS, REGION ENGINEER

May 8, 2009
Charles J. Ingemoll
 ENGINEER OF DESIGN AND ENVIRONMENT

May 8, 2009
Christine M. Reed
 DIRECTOR OF HIGHWAYS, CHIEF ENGINEER

PRINTED BY THE AUTHORITY
OF THE STATE OF ILLINOIS