

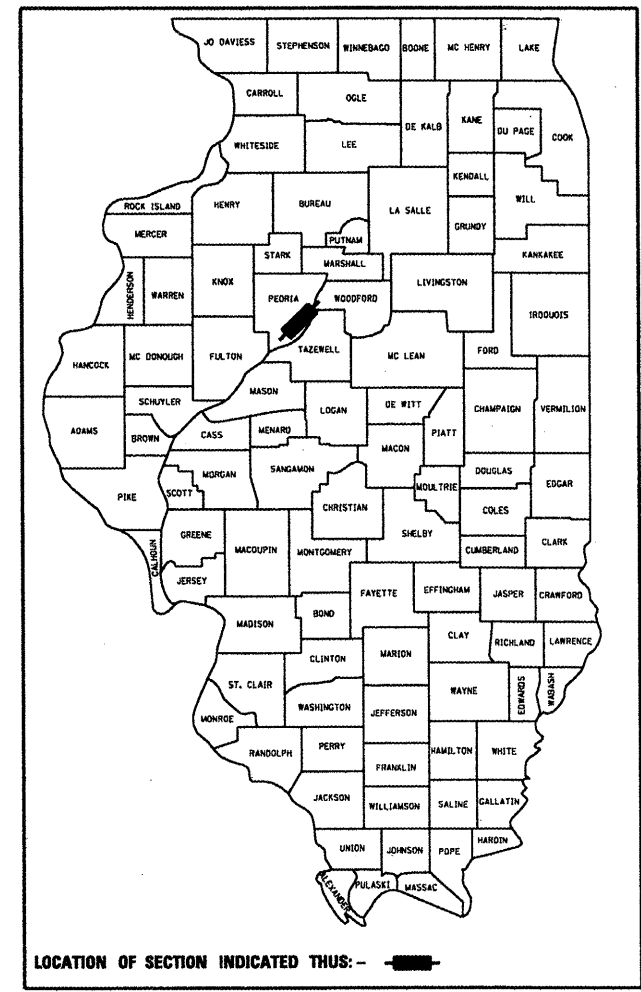
F.A.P. RTE.	SECTION	COUNTY	TOTAL SHEETS	SHEET NO.
64	(8CS)I	PEORIA	7	1
		ILLINOIS	CONTRACT NO. 68066	

STATE OF ILLINOIS
DEPARTMENT OF TRANSPORTATION
DIVISION OF HIGHWAYS

**PROPOSED
HIGHWAY PLANS**

FAP ROUTE 64 (US 24)
SECTION (8CS)I
PEORIA COUNTY

D-94-052-00

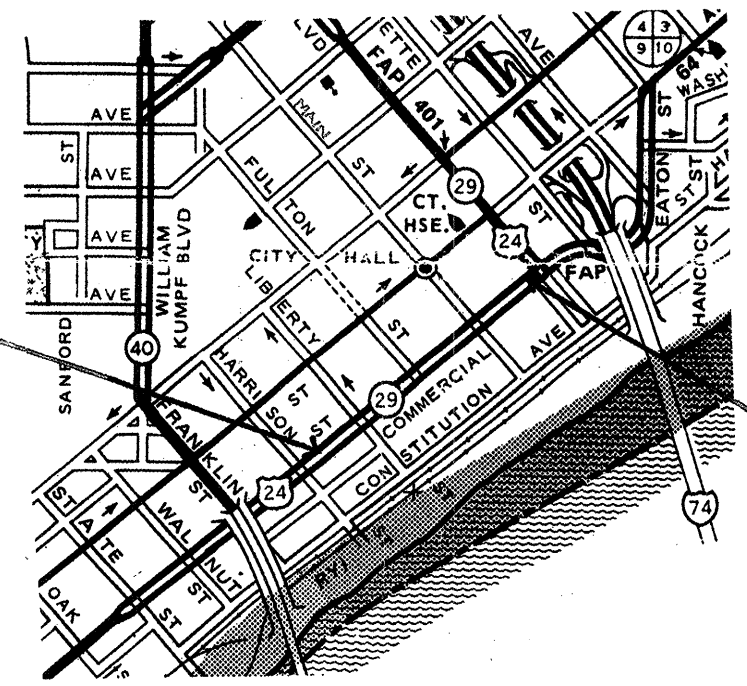



LOCATION OF SECTION INDICATED THIS: - [black bar] -

- INDEX OF SHEETS**
1. COVER SHEET
 2. GENERAL NOTES/COMMITMENTS
 3. SUMMARY OF QUANTITIES
 4. LINE DIAGRAM
 - 5-6. TYPICAL SECTIONS
 7. SCHEDULE OF QUANTITIES

STANDARDS
420701-02
442101-07
701601-06
701901-01

C-94-063-00

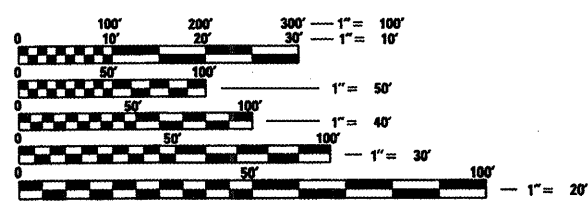


PROJECT BEGINS
STA. 22 + 40

PROJECT ENDS
STA. 39 + 80

US 24 (WASHINGTON ST.)

ADT: 9900 (2007)
SU: 4.5% (2007)
MU: 2.8% (2007)



FULL SIZE PLANS HAVE BEEN PREPARED USING STANDARD ENGINEERING SCALES. REDUCED SIZED PLANS WILL NOT CONFORM TO STANDARD SCALES. IN MAKING MEASUREMENTS ON REDUCED PLANS, THE ABOVE SCALES MAY BE USED.

J.U.L.I.E.
JOINT UTILITY LOCATION INFORMATION FOR EXCAVATION
1-800-892-0123
OR 811

DESCRIPTION OF PROJECT:
THIS PROJECT CONSISTS OF CLASS B PATCHING ON US 24 FROM HAMILTON BOULEVARD TO HARRISON STREET IN THE CITY OF PEORIA.

PROJECT ENGINEER CHRISTOPHER MAUSHARD 309-671-3453
PROJECT MANAGER RAY SAMARA 309-671-3477
CATALOG NO. 032246-00D
CONTRACT NO. 68066

GROSS LENGTH = 1740 FT. = 0.33 MILE
NET LENGTH = 1740 FT. = 0.33 MILE

REVISI
5-28-09

QCQA CONCRETE

STATE OF ILLINOIS
DEPARTMENT OF TRANSPORTATION
DIVISION OF HIGHWAYS

SUBMITTED MM 12 20 09
[Signature]
DEPUTY DIRECTOR OF HIGHWAYS, REGION ENGINEER

May 8, 20 09
[Signature]
ENGINEER OF DESIGN AND ENVIRONMENT

May 8, 20 09
[Signature]
DIRECTOR OF HIGHWAYS, CHIEF ENGINEER

**PRINTED BY THE AUTHORITY
OF THE STATE OF ILLINOIS**



100% STATE
~~80% FED 20% STATE~~
 CONSTR. CODE

SUMMARY OF QUANTITIES

CODE NO.	ITEM	UNIT	TOTAL QUANTITY	CONSTR. CODE
				PEORIA COUNTY ROADWAY J000 URBAN
44200970	CLASS B PATCHES, TYPE II, 10 INCH	SQ YD	855	855
44200974	CLASS B PATCHES, TYPE III, 10 INCH	SQ YD	198	198
44200976	CLASS B PATCHES, TYPE IV, 10 INCH	SQ YD	404	404
44213100	PAVEMENT FABRIC	SQ YD	1447	1447
44213200	SAW CUTS	FOOT	16194	16194
67100100	MOBILIZATION	L SUM	1	1
70102630	TRAFFIC CONTROL AND PROTECTION, STANDARD 701601	L SUM	1	1
70103815	TRAFFIC CONTROL SURVEILLANCE	CAL DA	10	10
X4420120	CLASS B PATCHES (SPECIAL)	CU YD	619	619
X4420220	CLASS B PATCHES, TYPE II, 20 INCH	SQ YD	208	208
Z0017202	DOWEL BARS 1 1/2"	EACH	4751	4751
Z0075310	TIE BARS 3/4"	EACH	724	724
X4420070	CLASS B PATCHES, TYPE III, 20 INCH	SQ YD	69	69
X4420071	CLASS B PATCHES, TYPE IV, 20 INCH	SQ YD	73	73

REVISED
5-28-09

FILE NAME = sht-plan.dgn	USER NAME = longsr	DESIGNED - ---	REVISED - ---	STATE OF ILLINOIS DEPARTMENT OF TRANSPORTATION	SUMMARY OF QUANTITIES	F.A.P. 64	SECTION	COUNTY	TOTAL SHEETS	SHEET NO.
PLOT SCALE = 1/8" = 1' / IN.	DRAWN - ---	REVISED - ---	(BCSII)			PEORIA	7	1		
PLOT DATE = 3/10/2009	CHECKED - ---	REVISED - ---	CONTRACT NO. 68066			ILLINOIS FED. AID PROJECT				
DATE - ---	REVISED - ---	SCALE: NOT TO SCALE SHEET NO. 1 OF 1 SHEETS				STA. _____ TO STA. _____				