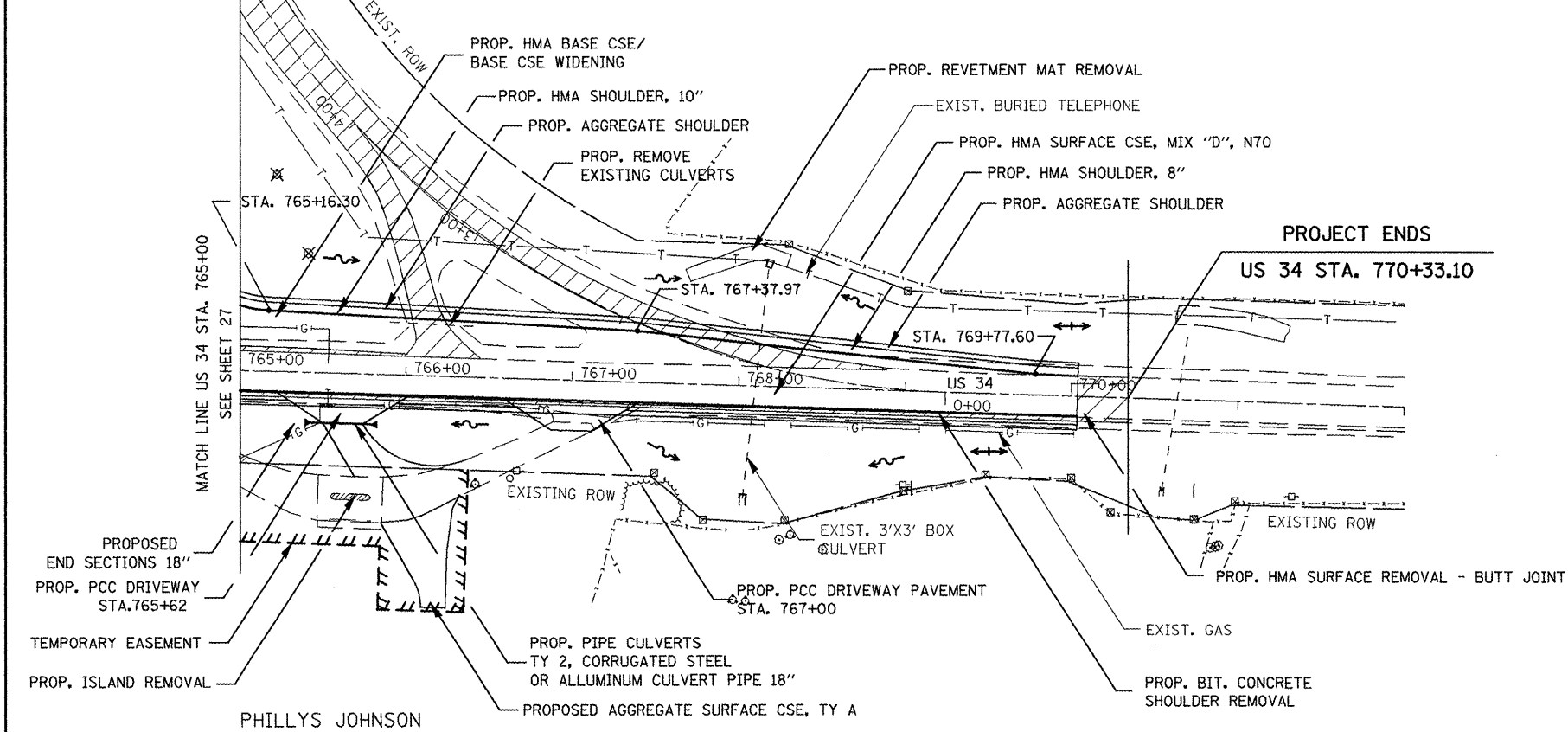


IL 94/116 STA. 5+00  
SEE SHEET 29

BERNARD AND JUNE GALBRAITH



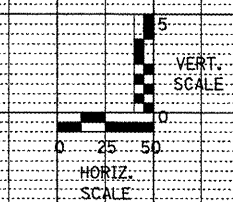
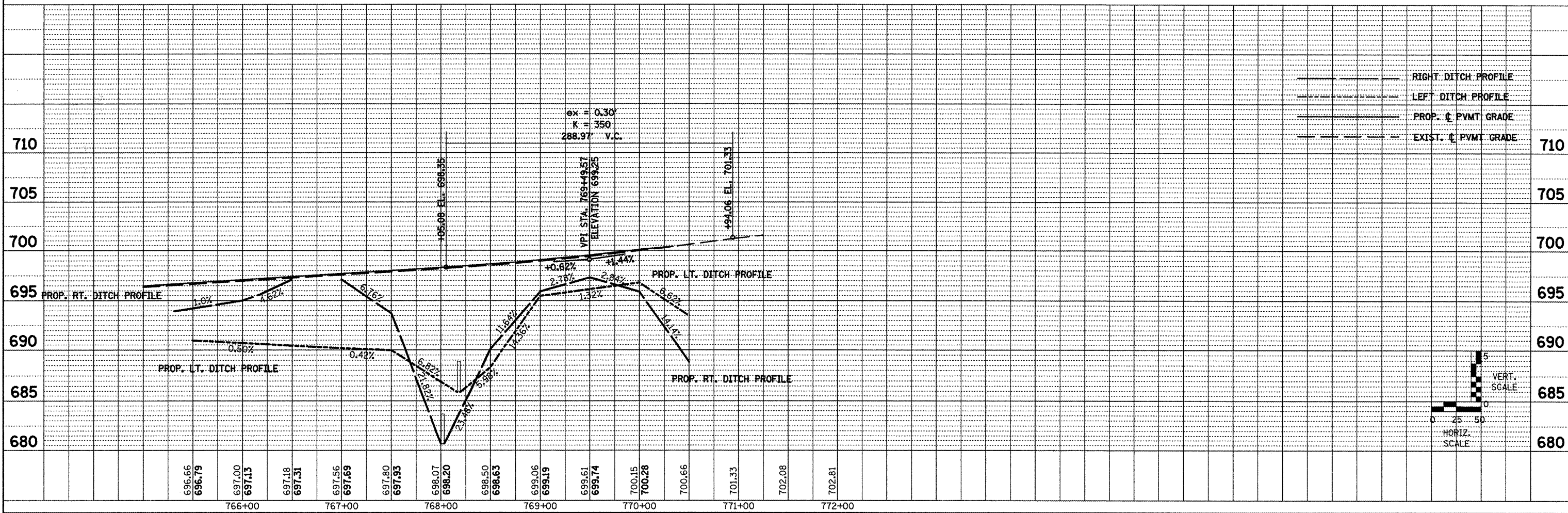
LEGEND

- ⊠ EXISTING R.O.W. MARKER
- ✕ PROPOSED TREE REMOVAL
- G EXISTING GAS LINE
- T EXISTING TELEPHONE CABLE
- ▨ PROPOSED PAVEMENT REMOVAL
- ▧ PROPOSED HMA SURFACE REMOVAL, 2"
- ▩ PROPOSED HMA SURFACE COURSE, MIX "D", N 70
- PROPOSED POLYMERIZED LEVELING BINDER (MM), IL-4.75, N 50

SCALE



PHILLYS JOHNSON



FILE NAME = plan_profile.dgn	USER NAME = johnsonv	DESIGNED -	REVISED -	<b>STATE OF ILLINOIS DEPARTMENT OF TRANSPORTATION</b>	<b>US 34 PLAN AND PROFILE</b>	F.A.P. RTE. 513/534	SECTION 6R-1; (109EXIR	COUNTY HENDERSON	TOTAL SHEETS 81	SHEET NO. 28	
PLOT SCALE = 100.0000' / IN.	CHECKED -	REVISED -	SCALE: PROVIDED			SHEET NO. 2 OF 3 SHEETS	STA. 765+00.00 TO STA. 770+72.00	FED. ROAD DIST. NO.	ILLINOIS FED. AID PROJECT	<b>CONTRACT NO. 68818</b>	
PLOT DATE = 3/19/2009	DATE -	REVISED -									