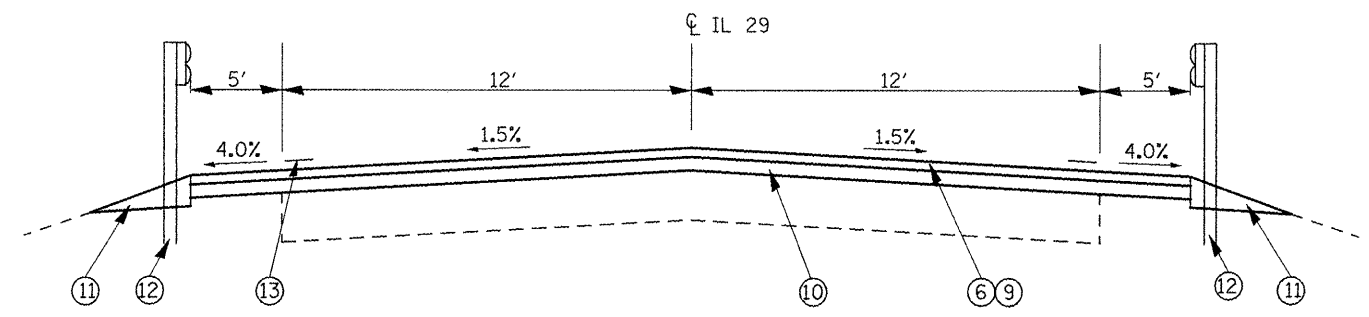


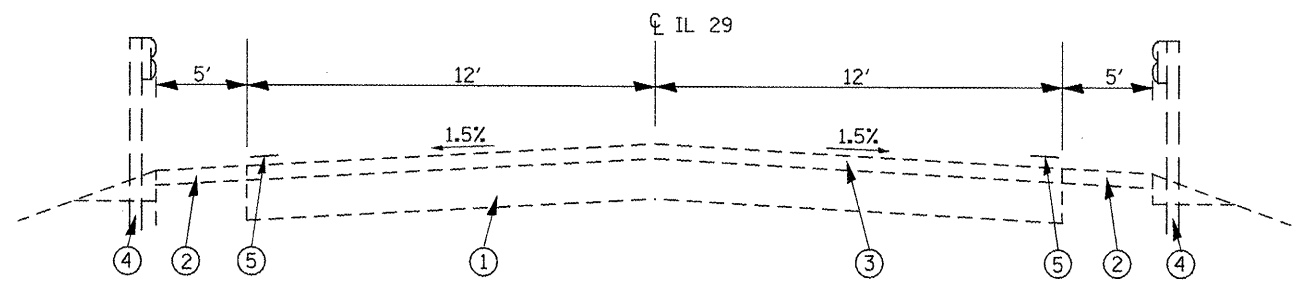
FAP 656	FAU 6757	SECTION	COUNTY	TOTAL SHEETS	SHEET NO.
IL 29	US 150	*	TAZEWELL	32	9

*D-4 STRUCTURE REPAIR 2008



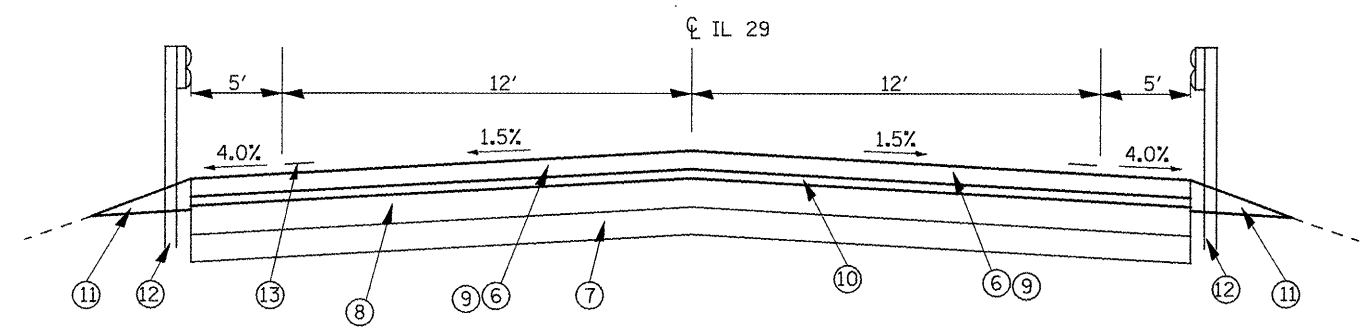
LT STA 1398+53.93 TO 1398+83.93
 LT STA 1399+11.73 TO 1399+75.73
 RT STA 1398+53.93 TO 1399+17.73
 RT STA 1399+45.73 TO 1399+75.73

PROPOSED TYPICAL SECTION



LT & RT STA 1398+53.93 TO 1399+75.73

EXISTING TYPICAL SECTION



LT STA 1398+83.93 TO 1399+11.73
 RT STA 1399+17.73 TO 1399+45.73

PROPOSED TYPICAL SECTION

LEGEND

- ① EXISTING CONCRETE PAVEMENT
- ② EXISTING HMA SHOULDERS
- ③ EXISTING HMA OVERLAY
- ④ EXISTING GUARDRAIL
- ⑤ EXISTING PAINT PAVEMENT MARKING

- ⑥ PROPOSED HMA SURFACE REMOVAL, 1 1/2"
- ⑦ PROPOSED AGGREGATE BASE COURSE, 10"
- ⑧ PROPOSED HMA BASE COURSE, 9"
- ⑨ PROPOSED HMA SURFACE COURSE, MIX "D", N50, 1 1/2"
- ⑩ PROPOSED P LEV BINDER (MM) N50, 3/4"
- ⑪ PROPOSED GUARDRAIL AGGREGATE EROSION CONTROL, 3"
- ⑫ PROPOSED SPBGR, TYPE A
- ⑬ PROPOSED PAINT PAVEMENT MARKING

* TYPICAL SECTIONS NOT DRAWN TO SCALE *

REVISIONS	
NAME	DATE

ILLINOIS DEPARTMENT OF TRANSPORTATION
TYPICAL SECTIONS
IL 29
 DATE _____ CHECKED BY _____