

STATE OF ILLINOIS
DEPARTMENT OF TRANSPORTATION
DIVISION OF HIGHWAYS

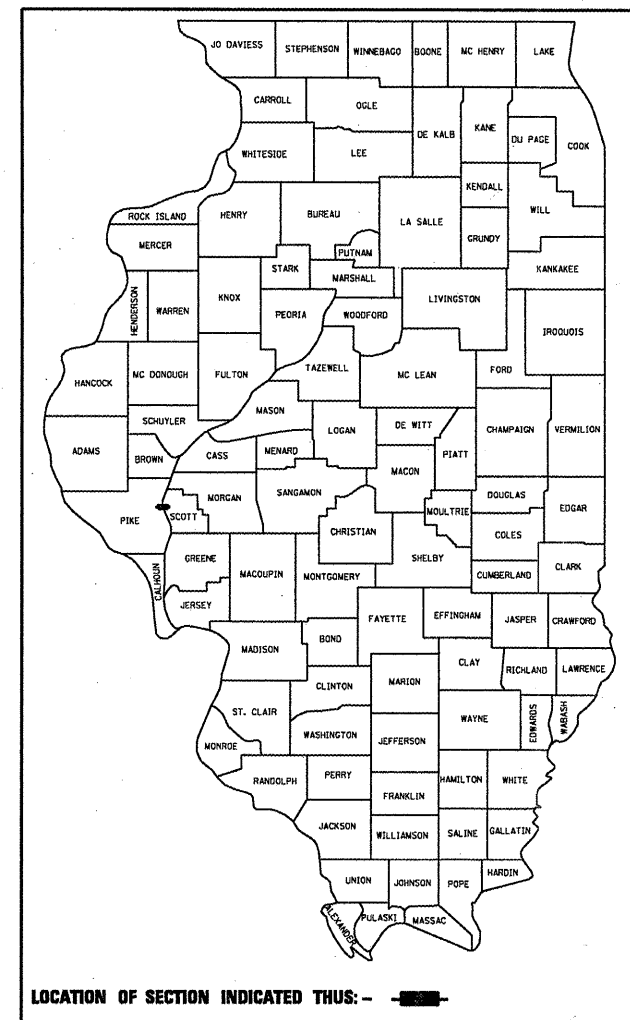
**PROPOSED
HIGHWAY PLANS**

FAI ROUTE 72
SECTION (75, 86)-7BI-2

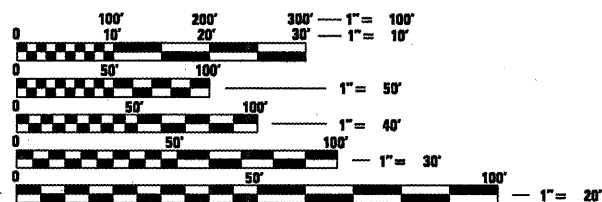
RIP RAP PIER PROTECTION
PIKE COUNTY
C-96-035-09

F.A.I. RTE.	SECTION	COUNTY	TOTAL SHEETS	SHEET NO.
72	(75, 86)-7BI-2	PIKE	7	1
		ILLINOIS	CONTRACT NO. 72C56	

D-96-035-09



FOR INDEX OF SHEETS AND HIGHWAY STANDARDS, SEE SHEET NO. 2

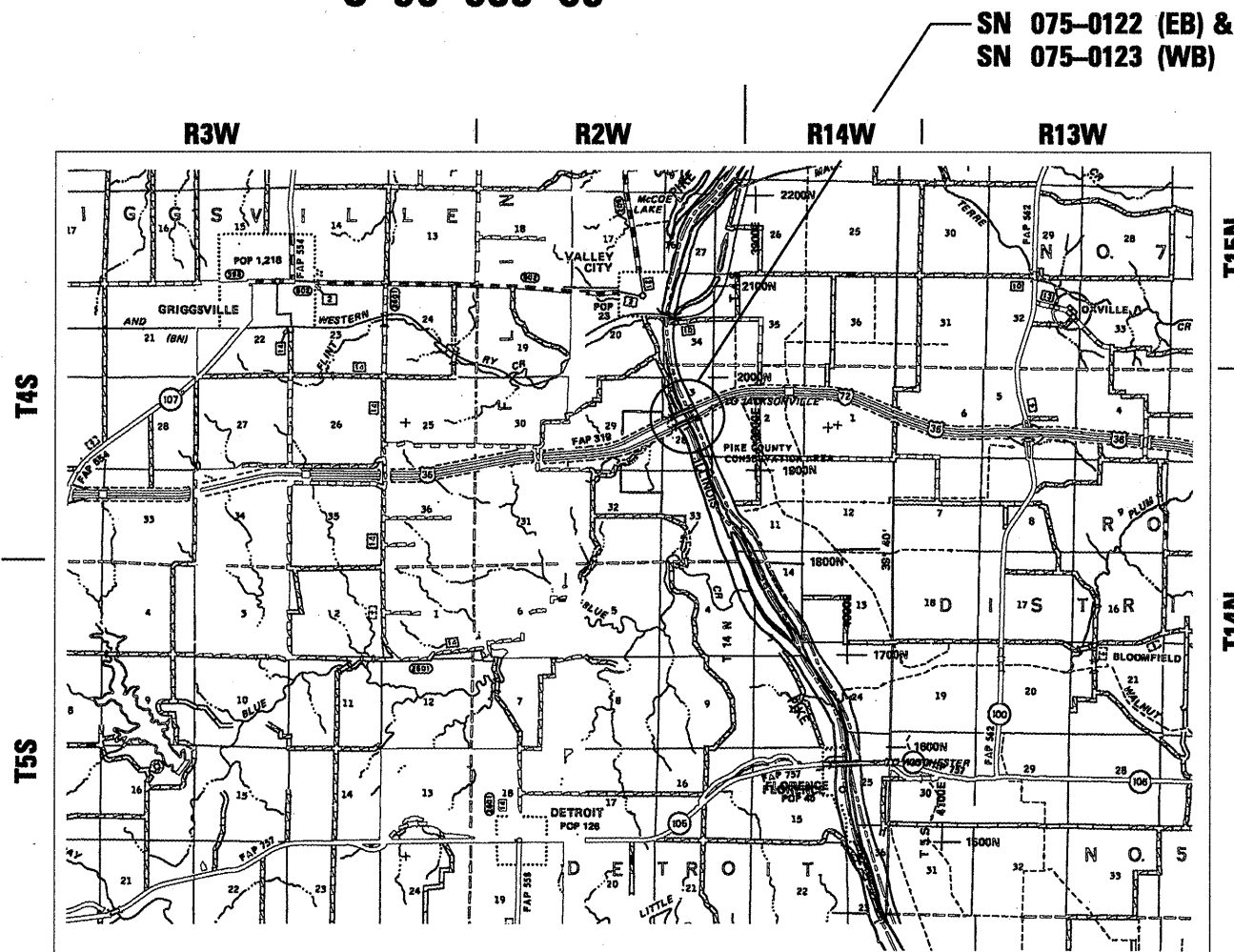


FULL SIZE PLANS HAVE BEEN PREPARED USING STANDARD ENGINEERING SCALES. REDUCED SIZED PLANS WILL NOT CONFORM TO STANDARD SCALES. IN MAKING MEASUREMENTS ON REDUCED PLANS, THE ABOVE SCALES MAY BE USED.

J.U.L.I.E.
JOINT UTILITY LOCATION INFORMATION FOR EXCAVATION
1-800-892-0123
OR 811

PROJECT ENGINEER: JOHN NEGANGARD (217)782-6990
PROJECT MANAGER: VINCE MADONIA (217)785-9064

CONTRACT NO. 72C56



SN 075-0122 (EB) &
SN 075-0123 (WB)

4TH P.M. | 3RD P.M.

NET LENGTH OF SECTION = SPOT IMPROVEMENT 0.01 MI

STATE OF ILLINOIS
DEPARTMENT OF TRANSPORTATION
DIVISION OF HIGHWAYS

SUBMITTED MARCH 17 2009
Regis J. Rankin
DEPUTY DIRECTOR OF HIGHWAYS, REGION ENGINEER

May 8, 2009
Charles J. Ingersole
ENGINEER OF DESIGN AND ENVIRONMENT

May 8, 2009
Christine M. Reed
DIRECTOR OF HIGHWAYS, CHIEF ENGINEER

PRINTED BY THE AUTHORITY
OF THE STATE OF ILLINOIS