

STATE OF ILLINOIS
 DEPARTMENT OF TRANSPORTATION
 DIVISION OF HIGHWAYS

**PROPOSED
 HIGHWAY PLANS**

FAP ROUTE 777 (IL 185)
 SECTION D7 HMA SAFETY SHLD 2009
 PROJECT: HSIP-0777(015)
 SAFETY IMPROVEMENTS
 FAYETTE COUNTY

C-97-068-09

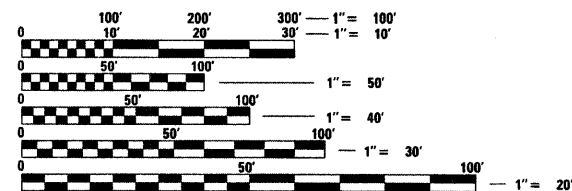
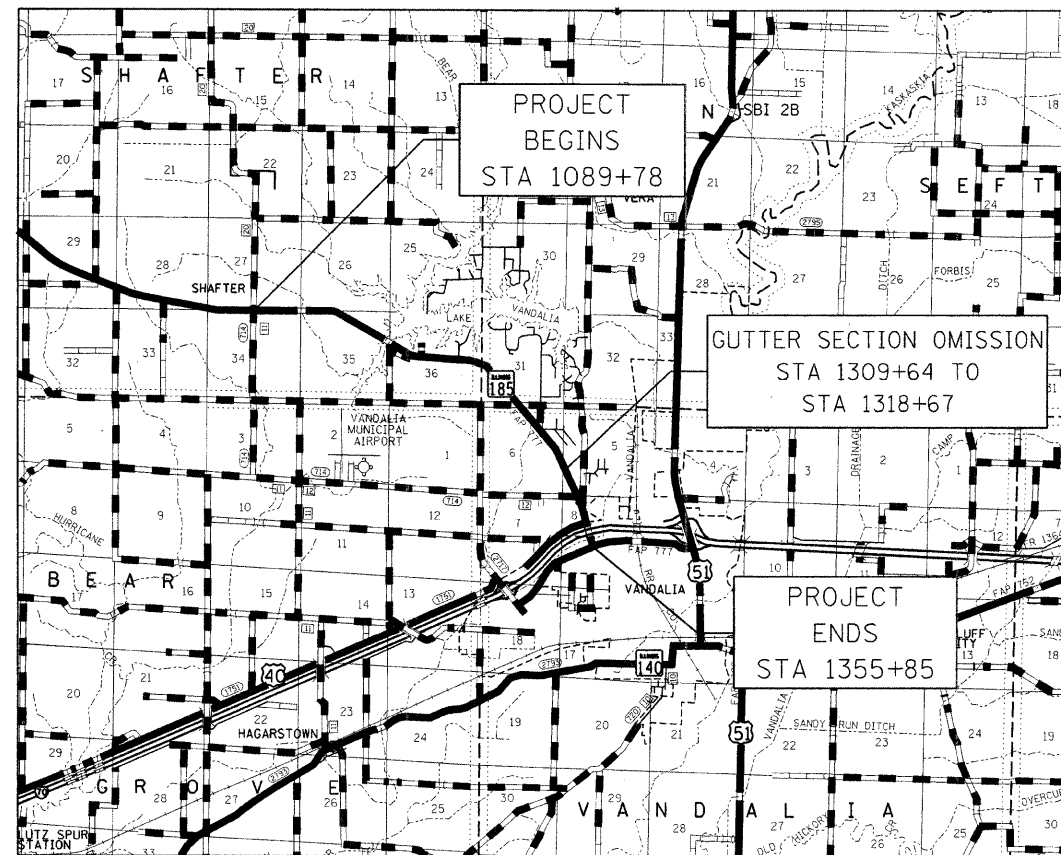
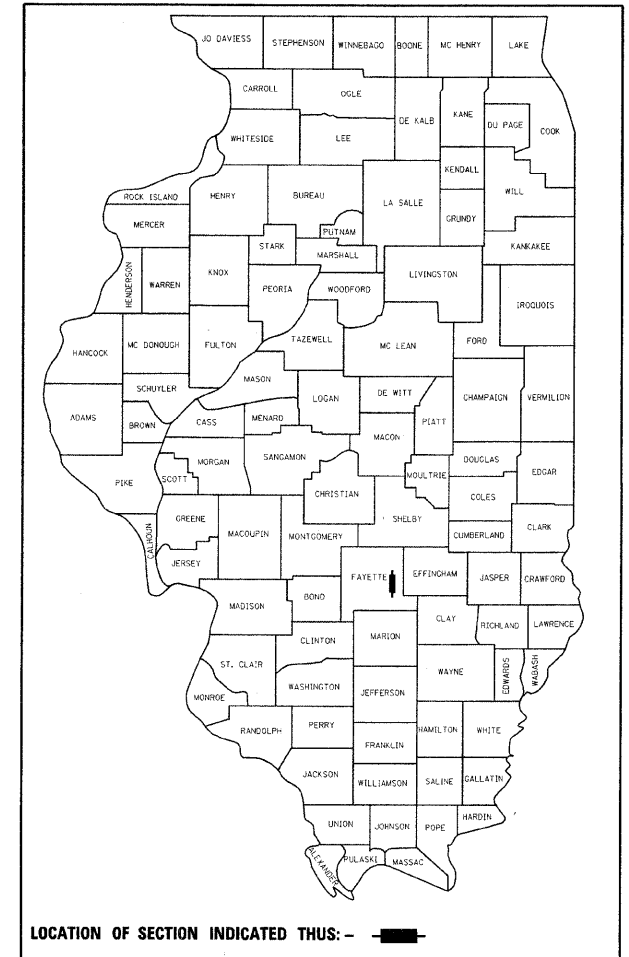
FOR INDEX OF SHEETS, SEE SHEET NO. 2

2007 ADT = 350

| F.A.P. RTE. | SECTION | COUNTY | TOTAL SHEETS | SHEET NO. |
|-------------|---------|----------|--------------------|-----------|
| 777 | . | Fayette | 7 | 1 |
| | | ILLINOIS | CONTRACT NO. 74383 | |

•D7 HMA SAFETY SHLD 2009

D-97-039-09



FULL SIZE PLANS HAVE BEEN PREPARED USING STANDARD ENGINEERING SCALES. REDUCED SIZED PLANS WILL NOT CONFORM TO STANDARD SCALES. IN MAKING MEASUREMENTS ON REDUCED PLANS, THE ABOVE SCALES MAY BE USED.

J.U.L.I.E.
 JOINT UTILITY LOCATION INFORMATION FOR EXCAVATION
 1-800-892-0123
 OR 811

PROJECT ENGINEER: MARK DAUGHERTY
 PROJECT MANAGER: KALEB HIRTZEL

CONTRACT NO. 74383

GROSS LENGTH = 26,607 FT. = 5.04 MILE
 NET LENGTH = 25,704 FT. = 4.87 MILE

STATE OF ILLINOIS
 DEPARTMENT OF TRANSPORTATION
 DIVISION OF HIGHWAYS

SUBMITTED March 20 20 09

James L. Dindell
 DEPUTY DIRECTOR OF HIGHWAYS, REGION ENGINEER

May 8, 20 09
Charles J. Ingersoll
 ENGINEER OF DESIGN AND ENVIRONMENT

May 8, 20 09
Christine M. Reed
 DIRECTOR OF HIGHWAYS, CHIEF ENGINEER

**PRINTED BY THE AUTHORITY
 OF THE STATE OF ILLINOIS**