PART OF THE NE 1/4 OF SECTION 23, T6N, R10W, OF THE 3RD PM, MADISON COUNTY, ILLINOIS

FAP ROUTE	SECTION	COUNTY	TOTAL SHEETS	SHEET NO
310	60-15VB-1&2	MADISON	149	22
STA.		TO STA.		
FED. ROAD DIST. NO.	ILLINOIS	FED. AID PROJECT		

CONTRACT NO. 76634

COORDINATES SHOWN HEREON ARE BASED ON SURVEY CONTROL DATA AS PROVIDED BY THE ILLINOIS DEPARTMENT OF TRANSPORTATION.

BEARINGS SHOWN HEREON ARE BASED ON SURVEY CONTROL DATA AS PROVIDED BY THE ILLINOIS DEPARTMENT OF TRANSPORTATION.

COORDINATE TABLE			
STATION	OFFSET	NORTH	EAST
19+930.057	329.037 m LT	254,913.4156	698,498.5686
19+931.523	14.290 m LT	254,909.6652	698,813.2966
19+931.544	9.718 m LT	254,909.6108	698,817.8686
19+931.579	2.098 m LT	254,909.5199	698,825.4879
20+003.719	314.149 m LT	254,986.8199	698,514.6752
20+008.105	313.263 m LT	254,991.1914	698,515.6344
20+009.551	14.278 m LT	254,987.6826	698,814.6020
20+009.567	9.706 m LT	254,987.6233	698,819.1737
20+009.610	2.086 m LT	254,987.5395	698,826.7934

LEGEND

Symbol	Meaning
(T4N R4W 2 1 11 12 3RD P.M.)	SECTION CORNER
(T4N R4W 27 26 3RD P.M.)	QUARTER SECTION CORNER
	EXISTING CENTERLINE
	EXISTING RIGHT OF WAY LINE
A/C	PROPOSED ACCESS CONTROL LINE
	EXISTING EASEMENT LINE
	PROPOSED CENTERLINE
	PROPOSED RIGHT OF WAY LINE
	PROPOSED TEMPORARY EASEMENT LINE
	PROPOSED PERMANENT EASEMENT LINE
	SECTION LINE
	QUARTER SECTION LINE
	QUARTER QUARTER SECTION LINE
PL	PROPERTY (DEED) LINE
APL	APPARENT PROPERTY LINE
121.456 m	MEASURED DIMENSION
123.456 m (COMP)	COMPUTED DIMENSION
[405.04']	ENGLISH EQUIVALENT TO METRIC DIM.
(123.45)	RECORDED DIMENSION
●	FOUND IRON PIPE OR IRON ROD
○	SET 5/8 INCH IRON ROD
⊕	PERMANENT SURVEY MONUMENT, I.D.O.T. STD. 2135 (TO BE SET BY OTHERS)
+	CUT CROSS FOUND OR SET
	SAME OWNERSHIP

■ STAKING OF PROPOSED RIGHT OF WAY. SET 5/8 INCH METAL ROD WITH DIVISION OF HIGHWAY SURVEY MARKER TO MONUMENT THE POSITION SHOWN. IDENTIFIED BY INSCRIPTION DATA AND SURVEYORS REGISTRATION NUMBER.

■ M STAKING OF PROPOSED RIGHT OF WAY IN CULTIVATED AREAS. SET 5/8 INCH METAL ROD WITH DIVISION OF HIGHWAY SURVEY MARKER 20 INCHES BELOW GROUND SURFACE TO MONUMENT THE POSITION SHOWN. IDENTIFIED BY INSCRIPTION DATA AND SURVEYORS REGISTRATION NUMBER.

NOTE: ALL STATION OFFSETS RE BASED OFF ₵ PROPOSED HUMBERT ROAD UNLESS NOTED OTHERWISE.

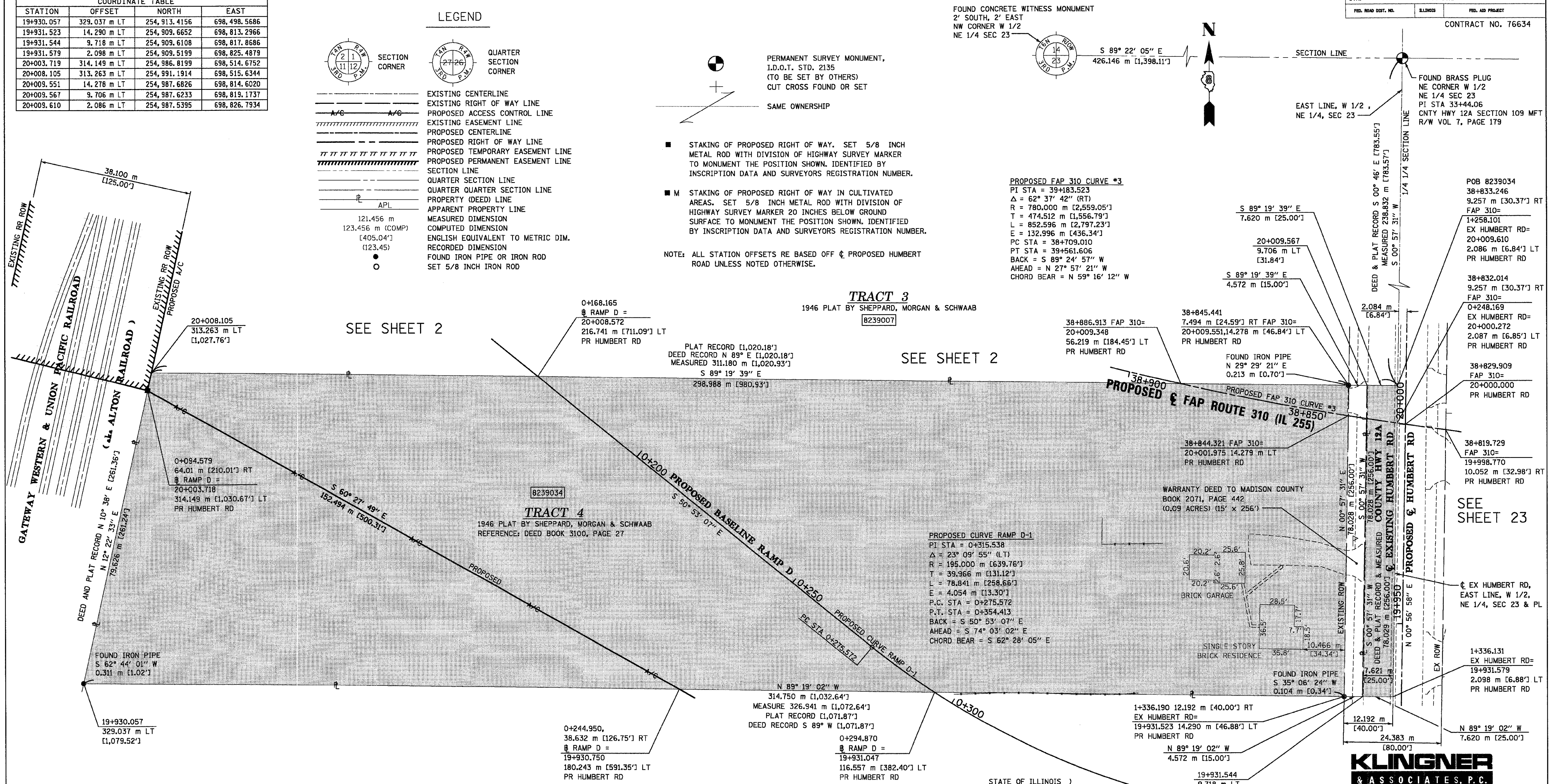

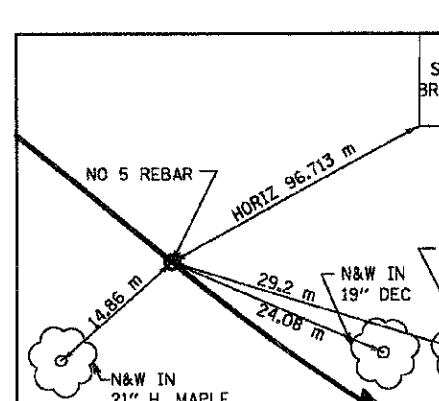

RAMP 'D' PC STA 0+275.572
N 254,922.2983 E 698,695.4855

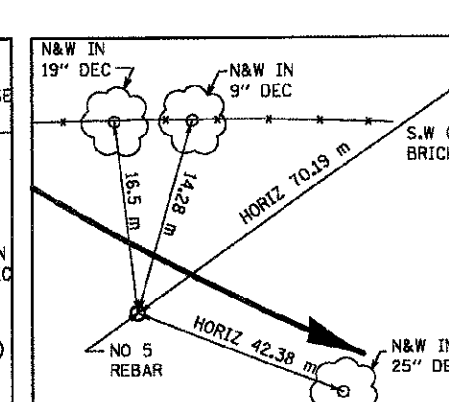

RAMP 'D' PI STA 0+315.538
N 254,897.0846 E 698,726.4946

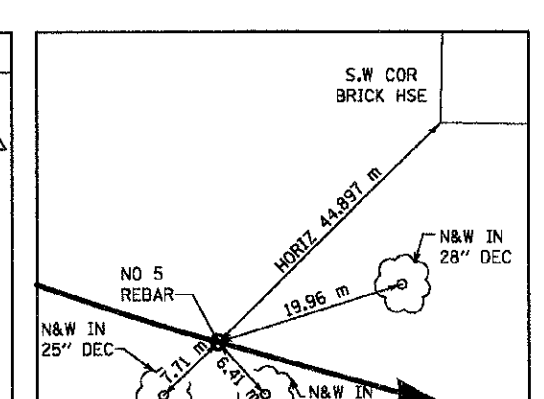

RAMP 'D' PT STA 0+354.413
N 254,886.1023 E 698,764.9224

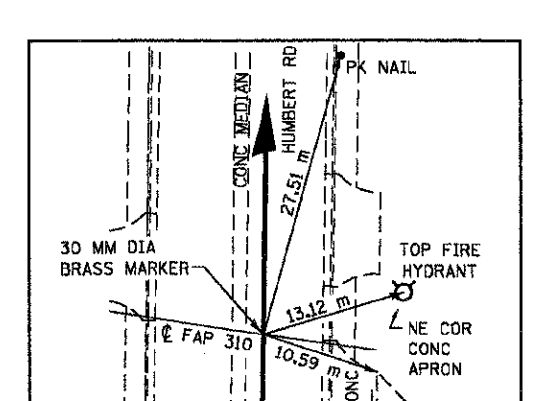

HUMBERT RD POT STA 20+000 = FAP 310 POT STA 38+829.909
N 254,977.8964 E 698,828.7196

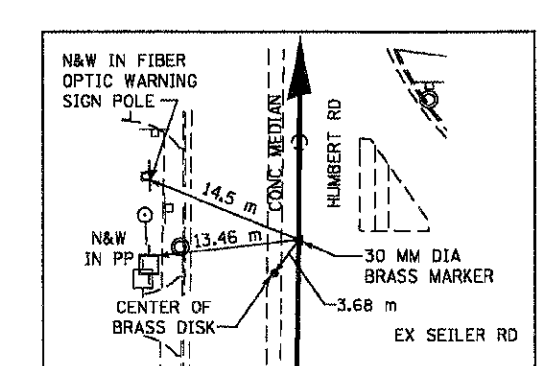

HUMBERT RD POT 20+251.50
N 255,229.3618 E 698,832.8870

PARCEL NO.	OWNER	TOTAL HOLDING	FEE SIMPLE ACQUISITION: GROSS		FEE SIMPLE ACQUISITION: PREVIOUSLY DEDICATED		FEE SIMPLE ACQUISITION: NET		REMAINDER	EASEMENTS: PE = PERMANENT, TE = TEMPORARY		EASEMENT PURPOSE	PERMANENT TAX NUMBER	PROPERTY ACQUIRED BY
		ACRES	ACRES	SQ. FT.	ACRES	SQ. FT.	ACRES	SQ. FT.	ACRES	ACRES	SQ. FT.			
8239034	LEROY W. BRAKEMEYER AND MARIE A. BRAKEMEYER AS JOINT TENANTS TITLE REPORT NO. MA-2638	6.0615	6.0615	257,641	0.1469	6,400	5.9146	251,241	0.0000				24-1-01-23-00-000-012	

STATE OF ILLINOIS)
) SS
COUNTY OF ADAMS)

THIS IS TO CERTIFY THAT I, JOHN E. BASINGER AN ILLINOIS PROFESSIONAL LAND SURVEYOR, HAVE DIRECTED THE SURVEY AND DRAFTING OF THE PLAT OF HIGHWAYS SHOWN HEREON IN SECTION 23, TOWNSHIP 6 NORTH, RANGE 10 WEST. OF THE THIRD PRINCIPAL MERIDIAN, MADISON COUNTY, THAT THE SURVEY IS TRUE AND COMPLETE AS SHOWN TO THE BEST OF MY KNOWLEDGE AND BELIEF, THAT THE PLAT CORRECTLY REPRESENTS SAID SURVEY, THAT ALL MONUMENTS FOUND AND ESTABLISHED ARE OF PERMANENT QUALITY AND OCCUPY THE POSITIONS SHOWN THEREON AND THAT THE MONUMENTS ARE SUFFICIENT TO ENABLE THE SURVEY TO BE RETRACED. MADE FOR THE DEPARTMENT OF TRANSPORTATION, STATE OF ILLINOIS.

DATED ____________

JOHN E. BASINGER, PLS #2766
LICENSE EXPIRATION DATE: 11-30-2006
"THIS PROFESSIONAL SERVICE CONFORMS TO THE CURRENT ILLINOIS MINIMUM STANDARDS FOR A BOUNDARY SURVEY."
FIELD WORK COMPLETED: APRIL 2004

KLINGNER & ASSOCIATES, P.C.
Engineers / Architects
616 North 24th Street (217) 223-3670
Quincy, Illinois 62301 FAX: 223-3603
Internet Address: www.klingner.com
STATE OF ILLINOIS DESIGN FIRM # 1842738

ILLINOIS DEPARTMENT OF TRANSPORTATION
PLAT OF HIGHWAYS
FAP ROUTE 310 (IL 255)
SECTION 60-15
MADISON COUNTY
JOB NO. R-98-039-92

STATION 38+832.014 TO STATION 38+886.913

0 m 10 m 20 m 30 m
SCALE 1:500

SHEET 28 OF 55

ILLINOIS DEPARTMENT OF TRANSPORTATION
DIVISION OF HIGHWAYS/DISTRICT 8
1102 EASTPORT PLAZA DRIVE
COLLINSVILLE, ILLINOIS 62234-6198

PLOT DATE: 12/15/2008 11:13:47 AM

12/15/2008 11:13:47 AM
12/15/2008 p:\00files\000024\dRailroad-Bridge\ROADPLANS\8239034.dgn
*REF-
*REF-
*REF-
*REF-