







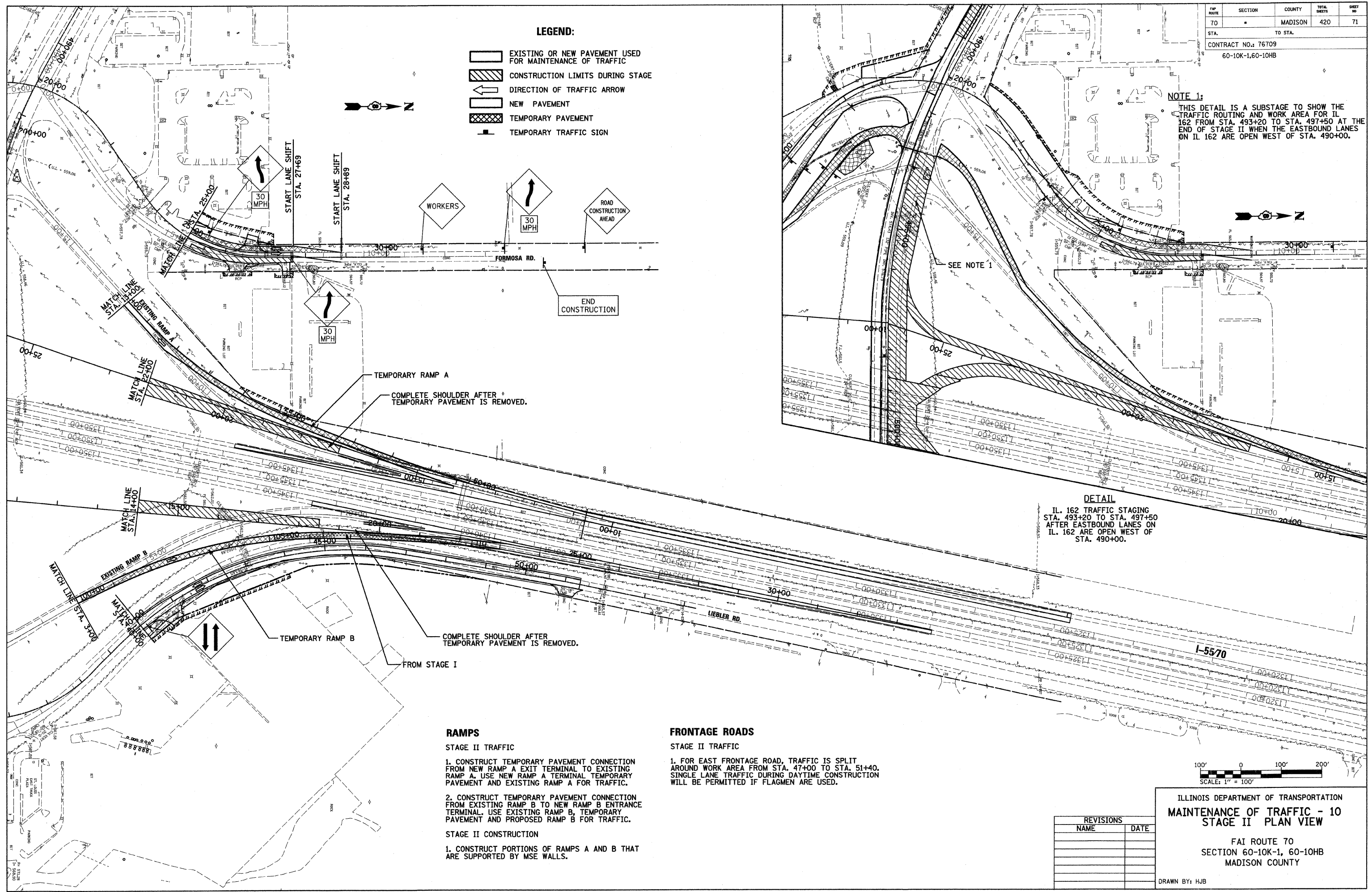
FAP ROUTE	SECTION	COUNTY	TOTAL SHEETS	SHEET NO.
70		MADISON	420	71
STA.	TO STA.			
CONTRACT NO.: 76709				
60-10K-1,60-10HB				

**LEGEND:**

-  EXISTING OR NEW PAVEMENT USED FOR MAINTENANCE OF TRAFFIC
-  CONSTRUCTION LIMITS DURING STAGE
-  DIRECTION OF TRAFFIC ARROW
-  NEW PAVEMENT
-  TEMPORARY PAVEMENT
-  TEMPORARY TRAFFIC SIGN

**NOTE 1:**  
THIS DETAIL IS A SUBSTAGE TO SHOW THE TRAFFIC ROUTING AND WORK AREA FOR IL 162 FROM STA. 493+20 TO STA. 497+50 AT THE END OF STAGE II WHEN THE EASTBOUND LANES ON IL 162 ARE OPEN WEST OF STA. 490+00.

PLAN	DATE
REVISION	BY
NOTED	
ALIGNED	
CHECKED	
DESIGNED	
FILE NAME	
NO.	



**DETAIL**  
IL 162 TRAFFIC STAGING  
STA. 493+20 TO STA. 497+50  
AFTER EASTBOUND LANES ON  
IL 162 ARE OPEN WEST OF  
STA. 490+00.

**RAMPS**

**STAGE II TRAFFIC**

1. CONSTRUCT TEMPORARY PAVEMENT CONNECTION FROM NEW RAMP A EXIT TERMINAL TO EXISTING RAMP A. USE NEW RAMP A TERMINAL TEMPORARY PAVEMENT AND EXISTING RAMP A FOR TRAFFIC.
2. CONSTRUCT TEMPORARY PAVEMENT CONNECTION FROM EXISTING RAMP B TO NEW RAMP B ENTRANCE TERMINAL. USE EXISTING RAMP B, TEMPORARY PAVEMENT AND PROPOSED RAMP B FOR TRAFFIC.


**STAGE II CONSTRUCTION**

1. CONSTRUCT PORTIONS OF RAMPS A AND B THAT ARE SUPPORTED BY MSE WALLS.

**FRONTAGE ROADS**

**STAGE II TRAFFIC**

1. FOR EAST FRONTAGE ROAD, TRAFFIC IS SPLIT AROUND WORK AREA FROM STA. 47+00 TO STA. 51+40. SINGLE LANE TRAFFIC DURING DAYTIME CONSTRUCTION WILL BE PERMITTED IF FLAGMEN ARE USED.



REVISIONS	
NAME	DATE

ILLINOIS DEPARTMENT OF TRANSPORTATION  
**MAINTENANCE OF TRAFFIC - 10**  
**STAGE II PLAN VIEW**

FAI ROUTE 70  
SECTION 60-10K-1, 60-10HB  
MADISON COUNTY

DRAWN BY: HJB

PLOT DATE: \*DATE-TIME\*

\*DON-SPEC\*  
\*REF-\*