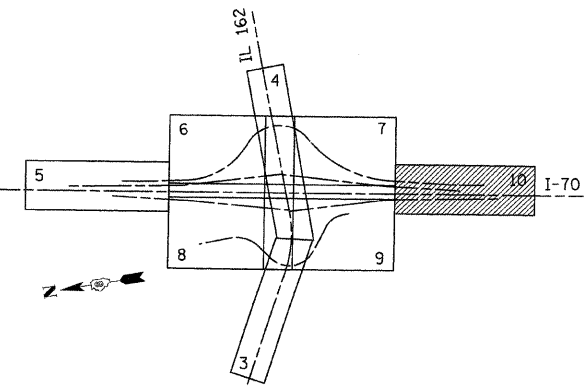


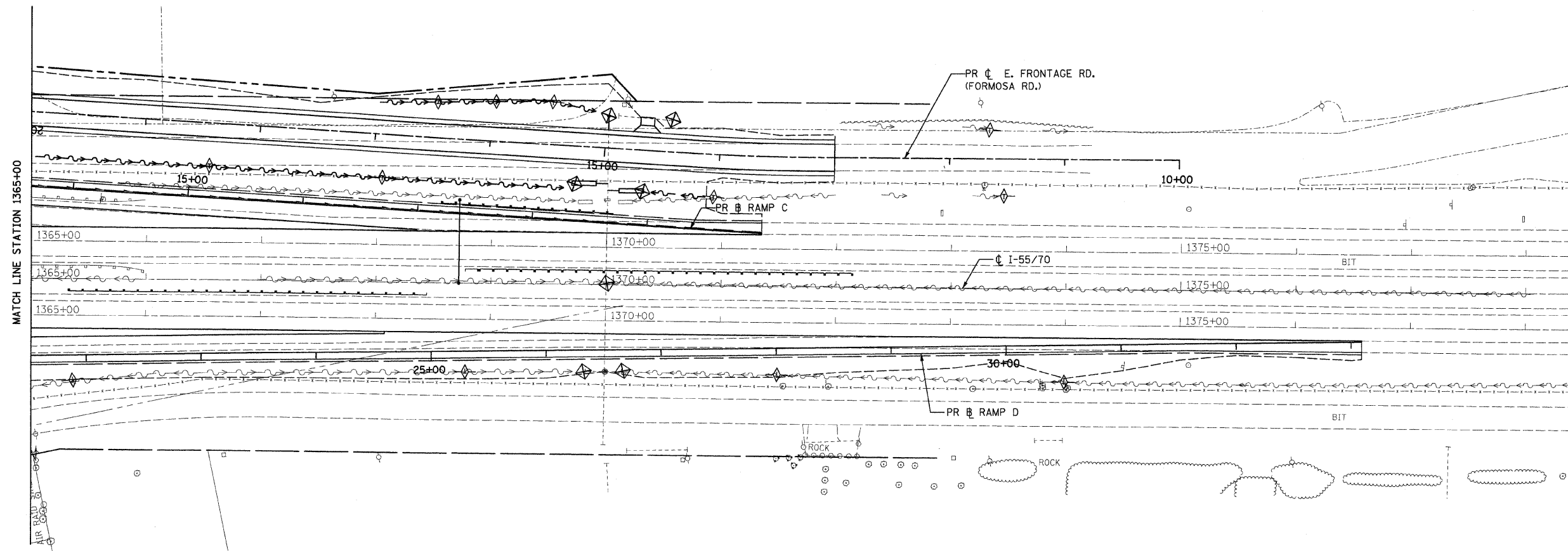
FAI ROUTE	SECTION	COUNTY	TOTAL SHEETS	SHEET NO
70		MADISON	420	103
STA. 1365+00		TO STA. 1378+00		
CONTRACT NO. 76709				
• 60-10K-1, 60-10HB				



KEY PLAN







PLAN	SURVEYED	BY	DATE
	ADJUSTED		
	NOTED		
	PT. OF WAY CHECKED		
	NO.		
	CADD FILE NAME		




NOTES:

1. FOR DRAINAGE INFORMATION, SEE DRAINAGE PLANS.
2. PERIMETER EROSION BARRIER IS LOCATED ON TEMPORARY EASEMENT/PERMANENT EASEMENT/R.O.W. LINE, AS SHOWN ON THE PLANS.
3. FOR PERMANENT EROSION CONTROL INFORMATION, SEE SEEDING PLANS.
4. FOR EROSION CONTROL DURING STAGED CONSTRUCTION, SEE EROSION CONTROL AND TEMPORARY DRAINAGE PLAN.

LEGEND

-  TEMPORARY DITCH CHECK
-  EROSION CONTROL BLANKET
-  PERIMETER EROSION BARRIER
-  INLET AND PIPE PROTECTION



REVISIONS	
NAME	DATE

ILLINOIS DEPARTMENT OF TRANSPORTATION
STORM WATER POLLUTION
PREVENTION PLAN - 10

FAI ROUTE 70
SECTION 60-10K-1, 60-10HB
MADISON COUNTY

DRAWN BY: GRH

PLOT DATE: *DATE-TIME*

DATE-TIME
DRAWN BY
CHECKED BY
APP. BY
*REF - 236crf01.dgn
*REF - 236crf01.dgn
*REF - 236crf01.dgn
*REF - 236crf01.dgn
*REF - 236crf01.dgn